

2024

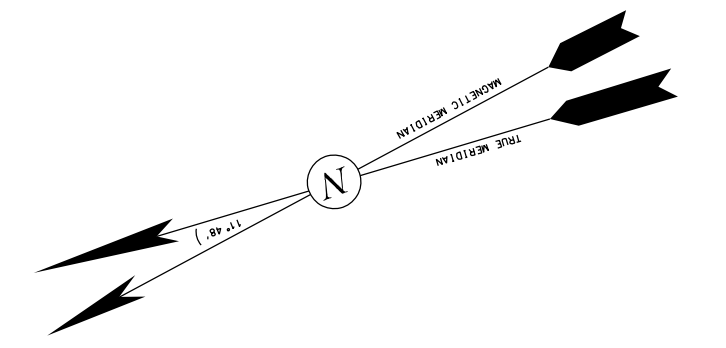
TAX ASSESSMENT MAP

TOWNSHIP OF MEDFORD

BURLINGTON COUNTY, NEW JERSEY

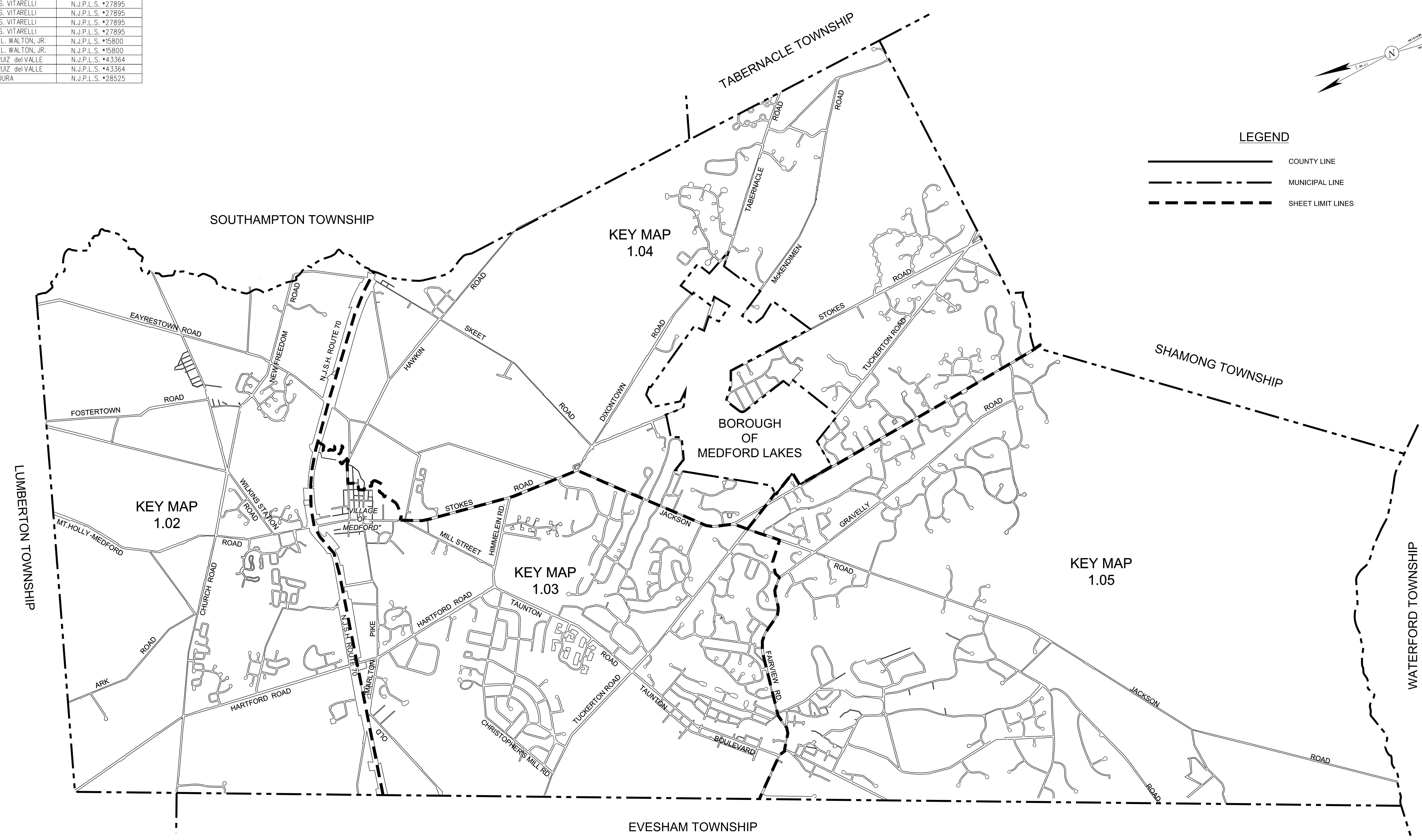


DATE	NAME OF P.L.S.	LICENSE # OF P.L.S.
8/01/06	PATRICK S. VITARELLI	N.J.P.L.S. *27895
9/29/06	PATRICK S. VITARELLI	N.J.P.L.S. *27895
5/05/08	PATRICK S. VITARELLI	N.J.P.L.S. *27895
1/20/09	PATRICK S. VITARELLI	N.J.P.L.S. *27895
4/09/09	PATRICK S. VITARELLI	N.J.P.L.S. *27895
10/31/16	CHARLES L. WALTON, JR.	N.J.P.L.S. *15800
4/20/17	CHARLES L. WALTON, JR.	N.J.P.L.S. *15800
9/24/18	JOSE D. RUIZ del VALLE	N.J.P.L.S. *43364
5/28/21	JOSE D. RUIZ del VALLE	N.J.P.L.S. *43364
10/16/23	JOHN M. DURA	N.J.P.L.S. *28525



LEGEND

- COUNTY LINE
- - - - - MUNICIPAL LINE
- - - - - SHEET LIMIT LINES



NOTE:
ALL ACREAGE GIVEN ON THIS MAP DOES NOT INCLUDE ROAD AREAS.

NOTE:
THE AREAS, BOUNDARIES AND DIMENSIONS, SHOWN ON THIS TAX MAP, ARE DERIVED FROM GROUND SURVEYS, AERIAL SURVEYS, AND RECORDED PLANS, MAPS, DEEDS, WILLS, AND ARE TO BE USED FOR ASSESSMENT PURPOSES ONLY.

NOTE:
THIS TAX MAP SUPERSEDES THE TAX MAP APPROVED MARCH 12, 1985

THIS SHEET IS A DIGITIZED COPY OF THE TAX MAP ORIGINALLY PREPARED BY: B. HAROLD WILLS THE ORIGINAL IS ON FILE IN THE OFFICE OF THE TOWNSHIP ENGINEER

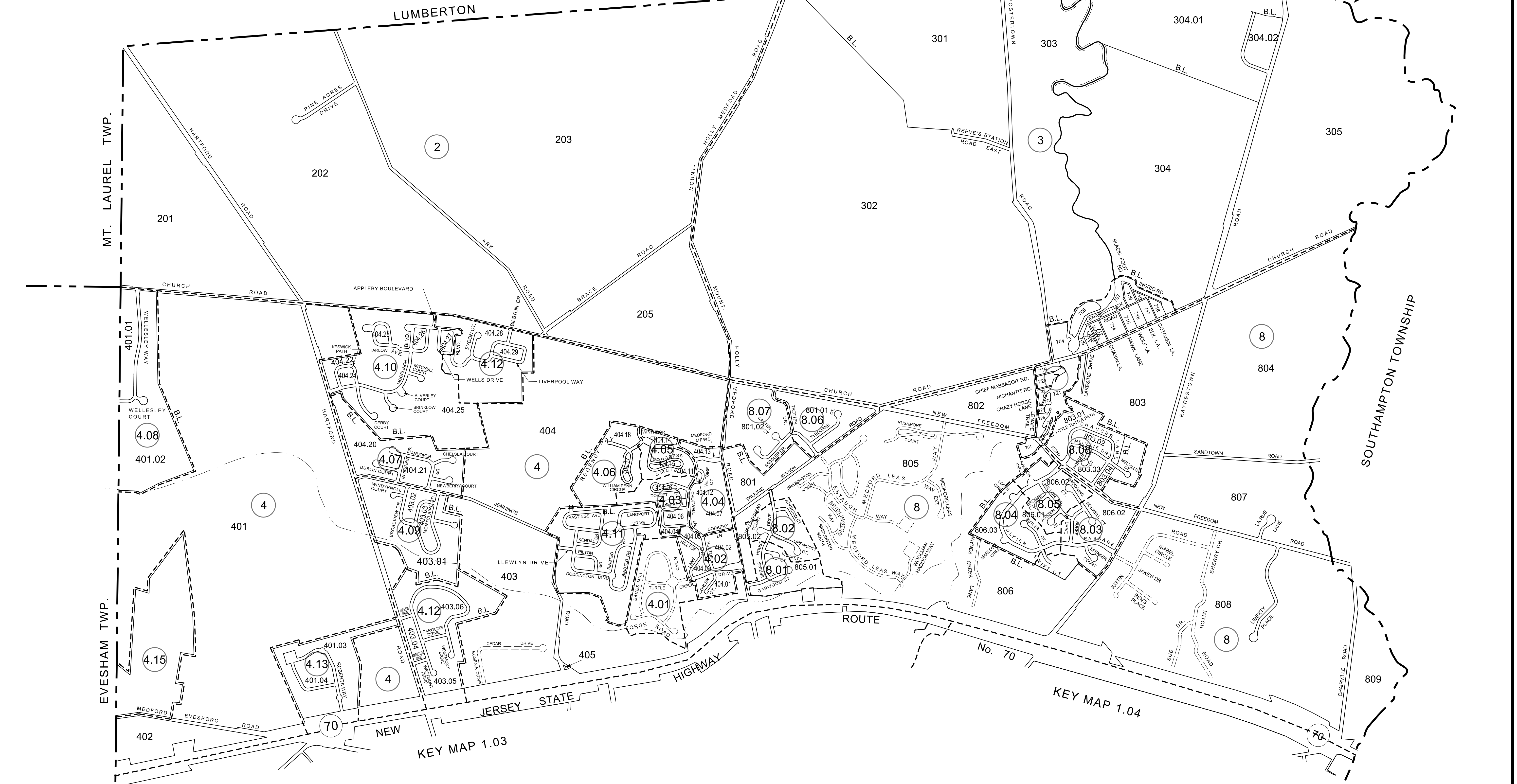
MEDFORD TOWNSHIP WAS TAKEN FROM EVESHAM TOWNSHIP IN 1847, PAGE 16. THE FOLLOWING WERE SET OFF IN WHOLE OR IN PART FROM MEDFORD TOWNSHIP:
SHAMONG TOWNSHIP - 1852, PAGE 64
LUMBERTON TOWNSHIP - 1860, PAGE 248
MEDFORD LAKES BOROUGH - 1939, PAGE 93
NOTE: DATE AND PAGE REFER TO REVISED STATUTES OF NEW JERSEY

I HEREBY CERTIFY THAT THIS MAP AND ANY REQUIRED SURVEY HAS BEEN REVISED UNDER MY IMMEDIATE SUPERVISION, AND COMPLIES WITH THE LAWS OF THE STATE OF NEW JERSEY

JOHN M. DURA N.J.L.S. 28525

TAX MAP
TOWNSHIP OF MEDFORD
 BURLINGTON COUNTY, NEW JERSEY
 SCALE: 1"=2000' DATE: JAN. 1959
 B. HAROLD WILLS TOWNSHIP ENGINEER
 MT. HOLLY, NEW JERSEY
 TO SHOW CONDITIONS AS OF 10/16/23

DATE	NAME OF P.L.S.	LICENSE # OF P.L.S.
9/09/09	PATRICK S. VITARELLI	N.J.P.L.S. #27895
2/28/11	PATRICK S. VITARELLI	N.J.P.L.S. #27895
9/7/11	PATRICK S. VITARELLI	N.J.P.L.S. #27895
9/08/16	CHARLES L. WALTON JR.	N.J.P.E.L.S. #15800
4/20/17	CHARLES L. WALTON JR.	N.J.P.E.L.S. #15800
11/1/17	CHARLES L. WALTON JR.	N.J.P.E.L.S. #15800
9/24/18	JOSE D. RUIZ del VALLE	N.J.P.L.S. #43364
10/22/20	JOSE D. RUIZ del VALLE	N.J.P.L.S. #43364
5/28/21	JOSE D. RUIZ del VALLE	N.J.P.L.S. #43364



THIS SHEET IS A DIGITIZED COPY OF THE TAX MAP ORIGINALLY PREPARED BY: B. HAROLD WILLS THE ORIGINAL IS ON FILE IN THE OFFICE OF THE TOWNSHIP ENGINEER

NOTE:
THE AREAS, BOUNDARIES AND DIMENSIONS, SHOWN ON THIS TAX MAP, ARE DERIVED FROM GROUND SURVEYS, AERIAL SURVEYS, AND RECORDED PLANS, MAPS, DEEDS, WILLS, AND ARE TO BE USED FOR ASSESSMENT PURPOSES ONLY.

NOTE:
THIS TAX MAP SUPERSEDES THE TAX MAP APPROVED MARCH 12, 1985

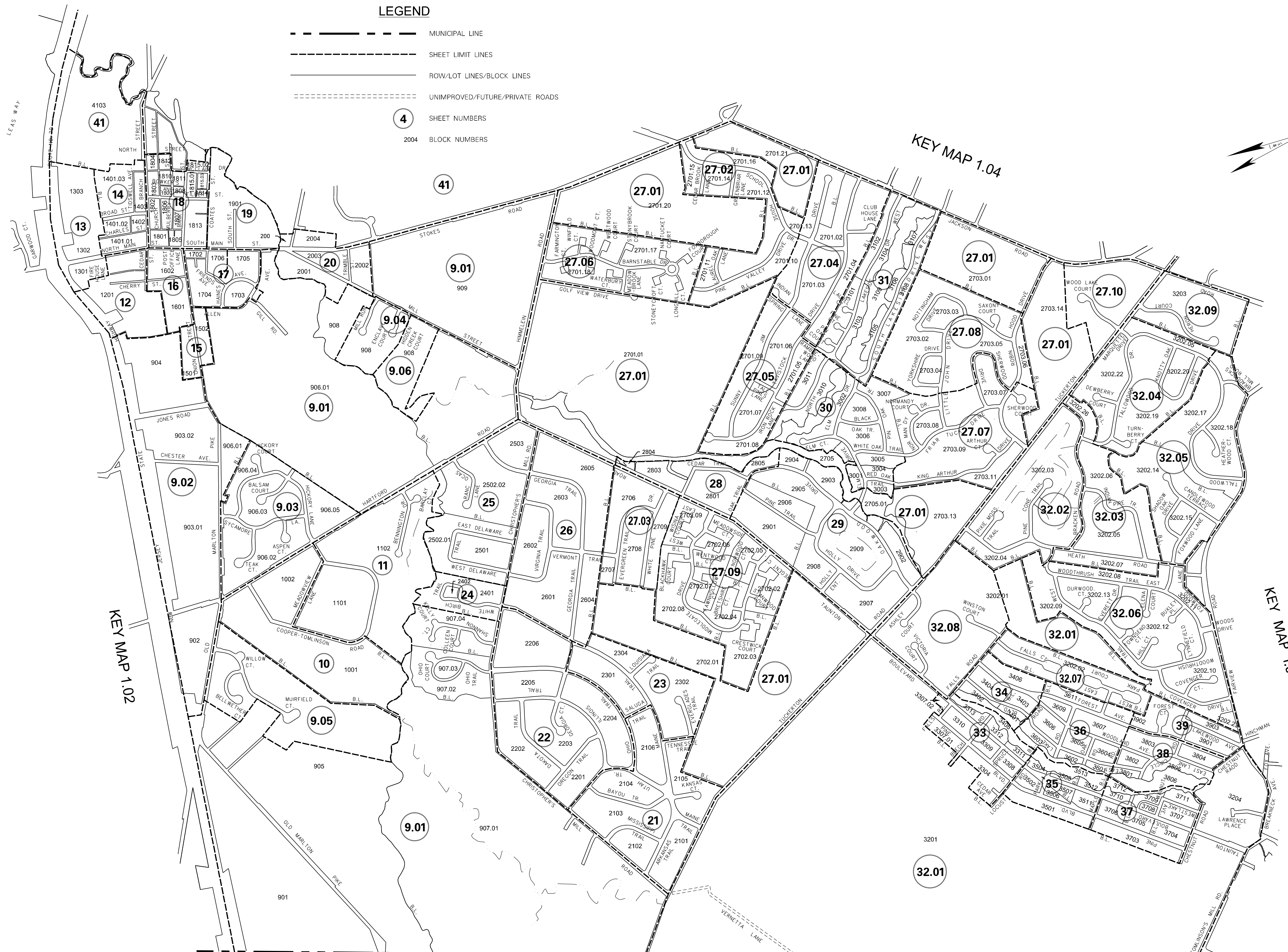
LEGEND

- MUNICIPAL LINE
- - - - - SHEET LIMIT LINES
- ROW/LOT LINES/BLOCK LINES
- - - - - UNIMPROVED/FUTURE/PRIVATE ROADS
- ④ SHEET NUMBERS
- 401 BLOCK NUMBERS

I HEREBY CERTIFY THAT THIS MAP AND ANY REQUIRED SURVEY HAS BEEN REVISED UNDER MY IMMEDIATE SUPERVISION, AND COMPLIES WITH THE LAWS OF THE STATE OF NEW JERSEY

JOSE D. RUIZ del VALLE N.J.L.S. 43364

TAX MAP
TOWNSHIP OF MEDFORD
 BURLINGTON COUNTY, NEW JERSEY
 SCALE: 1"=800' DATE: JAN. 1959
 B. HAROLD WILLS TOWNSHIP ENGINEER
 MT. HOLLY, NEW JERSEY
 TO SHOW CONDITIONS AS OF 9/28/23



DATE	NAME OF P.L.S.	LICENSE # OF P.L.S.
5/25/06	PATRICK S. VITARELLI	N.J.P.L.S. #27895
5/5/08	PATRICK S. VITARELLI	N.J.P.L.S. #27895
4/09/09	PATRICK S. VITARELLI	N.J.P.L.S. #27895

NOTE:
THE AREAS, BOUNDARIES AND DIMENSIONS, SHOWN ON THIS TAX MAP, ARE DERIVED FROM GROUND SURVEYS, AERIAL SURVEYS, AND RECORDED PLANS, MAPS, DEEDS, WILLS, AND ARE TO BE USED FOR ASSESSMENT PURPOSES ONLY.

NOTE:
THIS TAX MAP SUPERSEDES THE TAX MAP APPROVED MARCH 12, 1985

THIS SHEET IS A DIGITIZED COPY OF THE TAX MAP ORIGINALLY PREPARED BY: B. HAROLD WILLS THE ORIGINAL IS ON FILE IN THE OFFICE OF THE TOWNSHIP ENGINEER

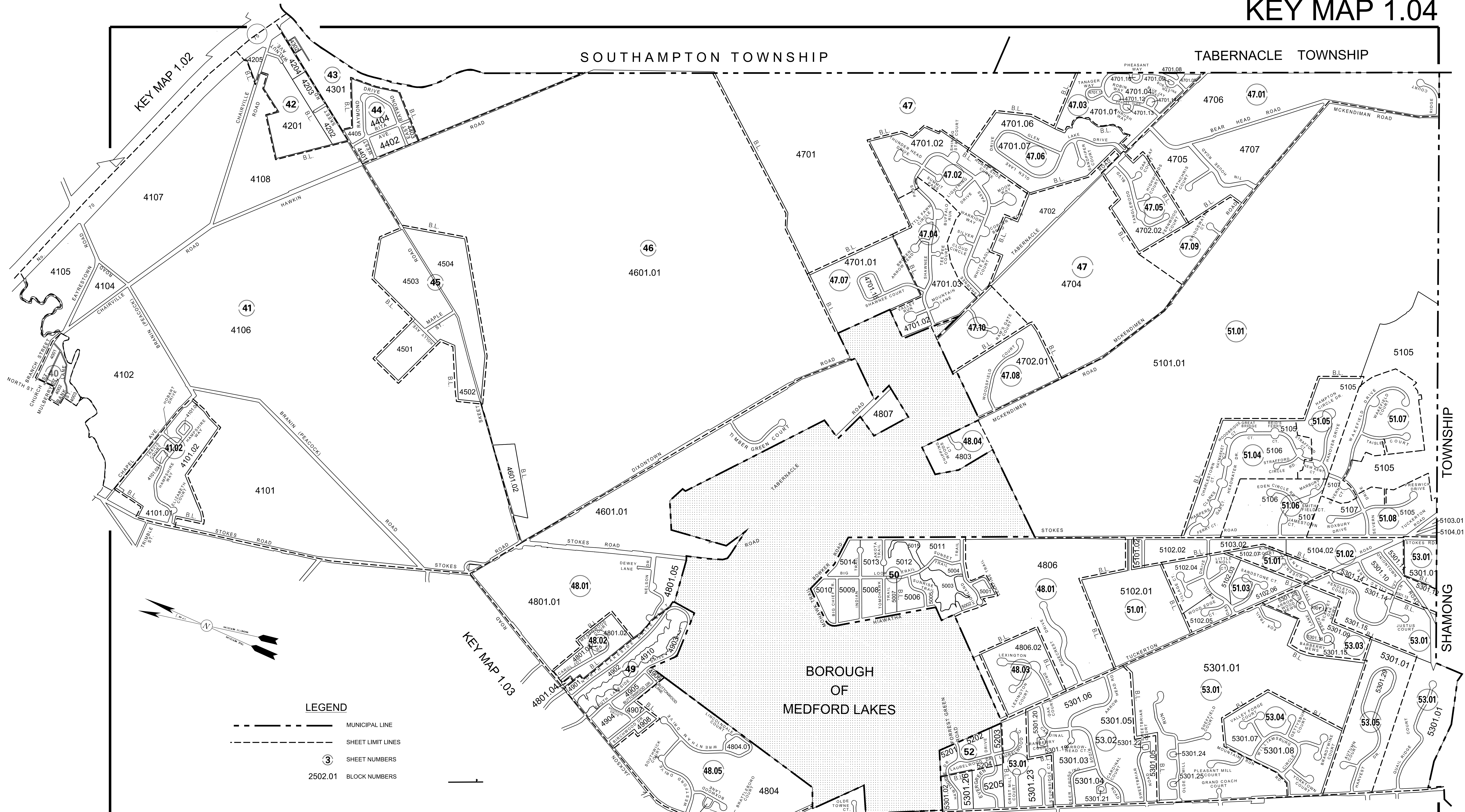
EVESHAM TOWNSHIP

I HEREBY CERTIFY THAT THIS MAP AND ANY REQUIRED SURVEY HAS BEEN REVISED UNDER MY IMMEDIATE SUPERVISION, AND COMPLIES WITH THE LAWS OF THE STATE OF NEW JERSEY

PATRICK S. VITARELLI N.J.L.S. 27895

TAX MAP
TOWNSHIP OF MEDFORD
BURLINGTON COUNTY, NEW JERSEY
SCALE: 1"=800' DATE: JAN. 1959
B. HAROLD WILLS TOWNSHIP ENGINEER
MT. HOLLY, NEW JERSEY

TO SHOW CONDITIONS AS OF 4/09/09



SOUTHAMPTON TOWNSHIP

TABERNACLE TOWNSHIP

BOROUGH OF MEDFORD LAKES

TOWNSHIP SHAMONG

LEGEND

- MUNICIPAL LINE
- SHEET LIMIT LINES
- SHEET NUMBERS
- BLOCK NUMBERS

DATE	NAME OF P.L.S.	LICENSE # OF P.L.S.
5/25/06	PATRICK S. VITARELLI	N.J.P.L.S. #27895
5/5/08	PATRICK S. VITARELLI	N.J.P.L.S. #27895
4/09/09	PATRICK S. VITARELLI	N.J.P.L.S. #27895
9/16/09	PATRICK S. VITARELLI	N.J.P.L.S. #27895
9/28/23	JOHN M. DURA	N.J.P.L.S. #28525
10/16/23	JOHN M. DURA	N.J.P.L.S. #28525

I HEREBY CERTIFY THAT THIS MAP HAS BEEN REVISED UNDER MY IMMEDIATE SUPERVISION, AND COMPLIES WITH THE LAWS OF THE STATE OF NEW JERSEY

JOHN M. DURA N.J.L.S. 28525

TOWNSHIP OF MEDFORD

BURLINGTON COUNTY, NEW JERSEY

SCALE: 1"=800' DATE: JAN. 1959

THIS SHEET HAS BEEN REDRAWN USING COMPUTER AIDED DRAFTING/DESIGN (CAD/D) BASED ON THE MAP

PREPARED BY:

B. HAROLD WILLS TOWNSHIP ENGINEER
MT. HOLLY, NEW JERSEY

TO SHOW CONDITIONS AS OF 10/16/23

KEY MAP 1.0

TAX MAP

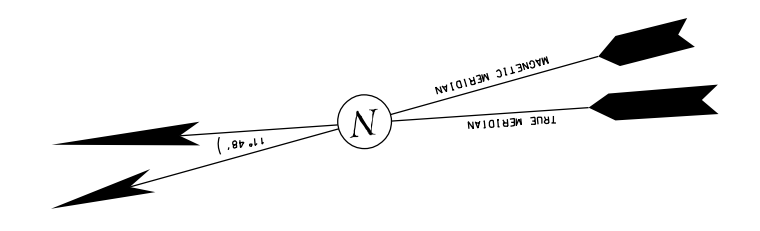
TOWNSHIP OF MEDFORD
 BURLINGTON COUNTY, NEW JERSEY
 SCALE: 1"=800' DATE: JAN. 1959

I HEREBY CERTIFY THAT THIS MAP HAS BEEN REVISED
 UNDER MY IMMEDIATE SUPERVISION, AND COMPLIES
 WITH THE LAWS OF THE STATE OF NEW JERSEY

PATRICK S. VITARELLI N.J.L.S. 27895

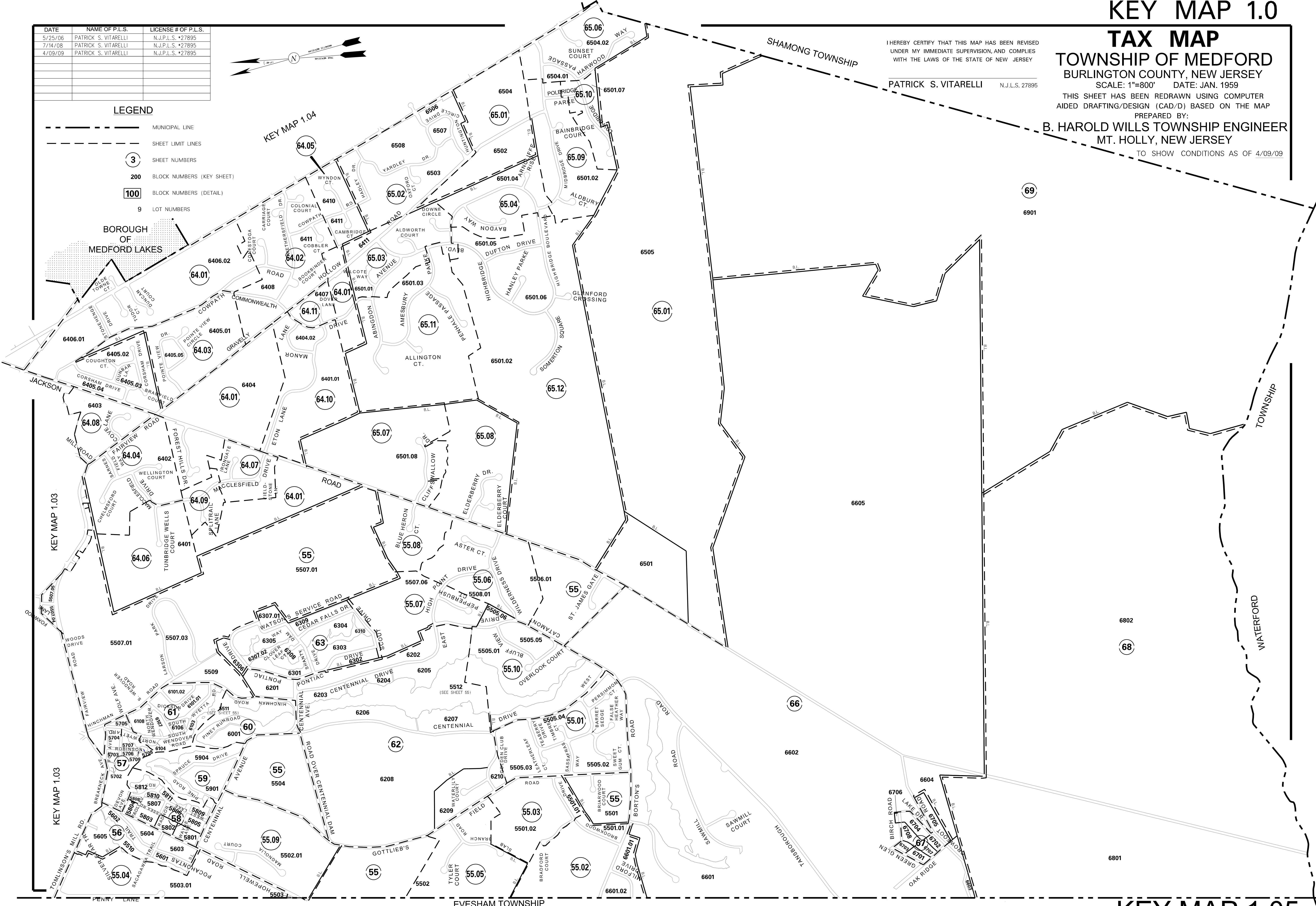
THIS SHEET HAS BEEN REDRAWN USING COMPUTER
 AIDED DRAFTING/DESIGN (CAD/D) BASED ON THE MAP
 PREPARED BY:
B. HAROLD WILLS TOWNSHIP ENGINEER
 MT. HOLLY, NEW JERSEY
 TO SHOW CONDITIONS AS OF 4/09/09

DATE	NAME OF P.L.S.	LICENSE # OF P.L.S.
5/25/06	PATRICK S. VITARELLI	N.J.P.L.S. #27895
7/14/08	PATRICK S. VITARELLI	N.J.P.L.S. #27895
4/09/09	PATRICK S. VITARELLI	N.J.P.L.S. #27895

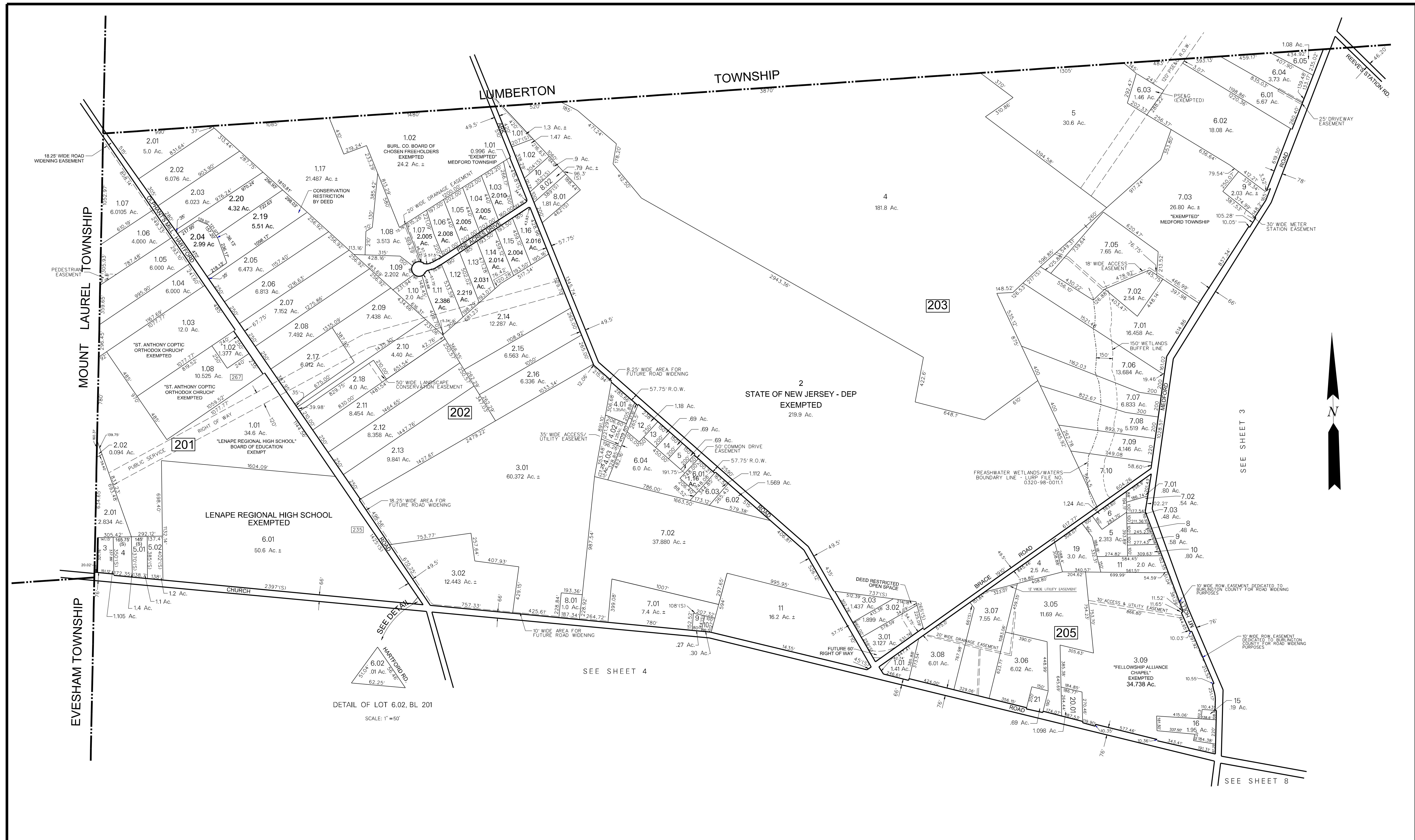


LEGEND

- MUNICIPAL LINE
- SHEET LIMIT LINES
- SHEET NUMBERS
- BLOCK NUMBERS (KEY SHEET)
- BLOCK NUMBERS (DETAIL)
- LOT NUMBERS



KEY MAP 1.05



DATE	NAME OF P.L.S.	LICENSE # OF P.L.S.
2/12/07	PATRICK S. VITARELLI	N.J.P.L.S. #27895
8/08/07	PATRICK S. VITARELLI	N.J.P.L.S. #27895
5/13/08	PATRICK S. VITARELLI	N.J.P.L.S. #27895
4/01/09	PATRICK S. VITARELLI	N.J.P.L.S. #27895
5/20/09	PATRICK S. VITARELLI	N.J.P.L.S. #27895
4/13/10	PATRICK S. VITARELLI	N.J.P.L.S. #27895
12/11/13	STEVEN C. WOODROW	N.J.P.L.S. #27514
01/27/16	STEVEN C. WOODROW	N.J.P.L.S. #27514
4/14/16	CHARLES L. WALTON, JR.	N.J.P.L.S. #15800

NOTE:
ALL ACREAGE GIVEN ON THIS MAP DOES NOT INCLUDE ROAD AREAS.

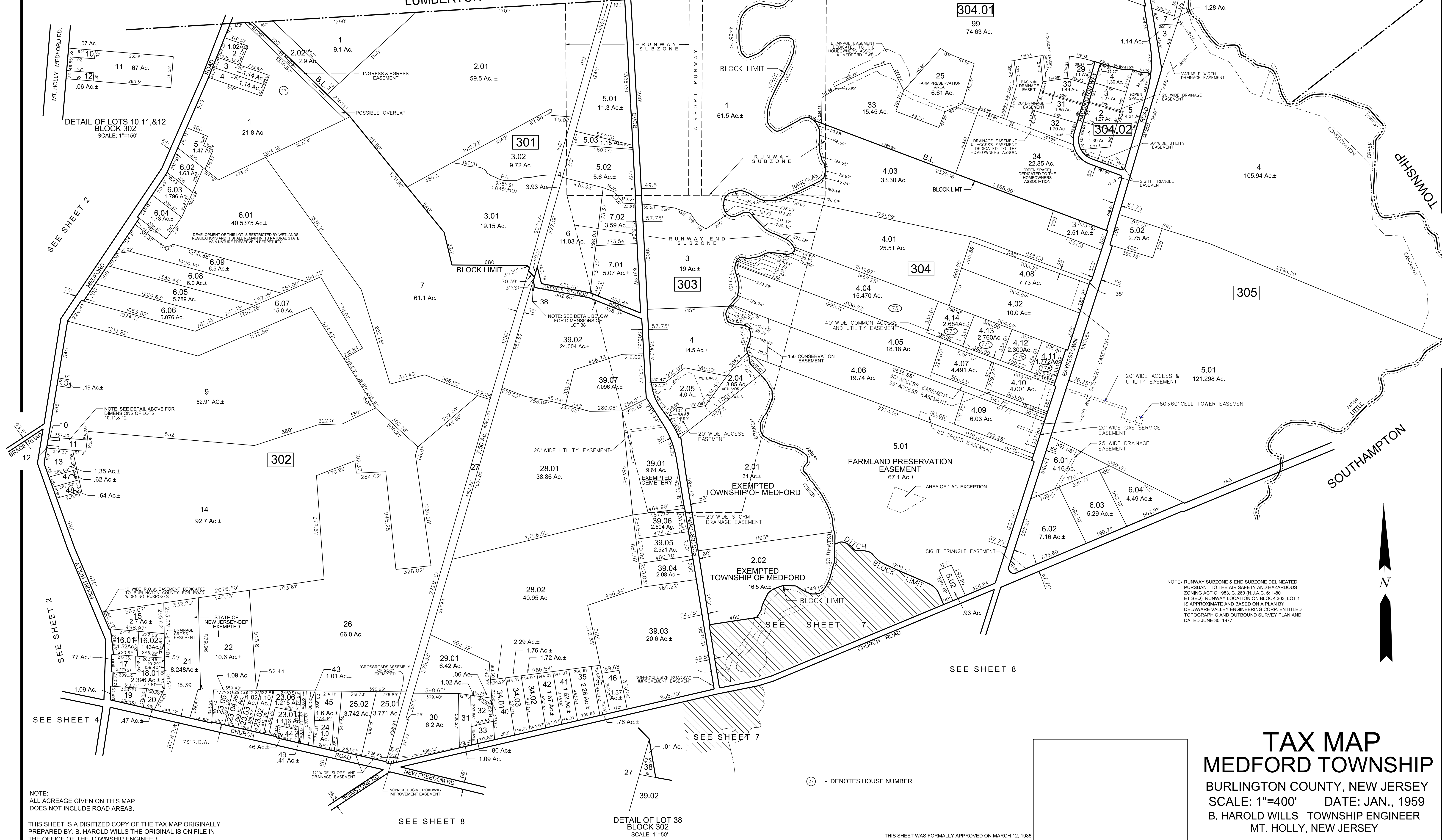
THIS SHEET IS A DIGITIZED COPY OF THE TAX MAP ORIGINALLY PREPARED BY: B. HAROLD WILLS THE ORIGINAL IS ON FILE IN THE OFFICE OF THE TOWNSHIP ENGINEER

[267] - DENOTES HOUSE NUMBER

THIS SHEET WAS FORMALLY APPROVED ON MARCH 12, 1985 BY IVAN HAFTHOWITZ AND ASSIGNED SERIAL NUMBER 641

TAX MAP
MEDFORD TOWNSHIP
BURLINGTON COUNTY, NEW JERSEY
SCALE: 1"=400' DATE: JAN., 1959
B. HAROLD WILLS TOWNSHIP ENGINEER
MT. HOLLY, NEW JERSEY

DATE	NAME OF P.L.S.	LICENSE # OF P.L.S.
06/02/09	PATRICK S. VITARELLI	N.J.P.L.S. *27895
11/12/10	PATRICK S. VITARELLI	N.J.P.L.S. *27895
9/01/11	PATRICK S. VITARELLI	N.J.P.L.S. *27895
11/29/11	PATRICK S. VITARELLI	N.J.P.L.S. *27895
12/31/13	STEVEN C. WOODROW	N.J.P.L.S. *27514
01/27/16	STEVEN C. WOODROW	N.J.P.L.S. *27514
04/4/16	CHARLES L. WALTON JR.	N.J.P.L.S. *15800
09/21/16	CHARLES L. WALTON JR.	N.J.P.L.S. *15800
2/15/21	JOSE D. RUIZ delVALLE	N.J.P.L.S. *43364
10/18/21	JOHN M. DURA	N.J.P.L.S. *GS-28525
10/18/21	JOHN M. DURA	N.J.P.L.S. *GS-28525
12/28/22	JOHN M. DURA	N.J.P.L.S. *GS-28525
7/10/23	JOHN M. DURA	N.J.P.L.S. *GS-28525



NOTE:
ALL ACREAGE GIVEN ON THIS MAP
DOES NOT INCLUDE ROAD AREAS.

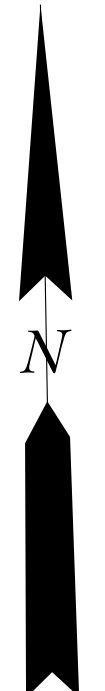
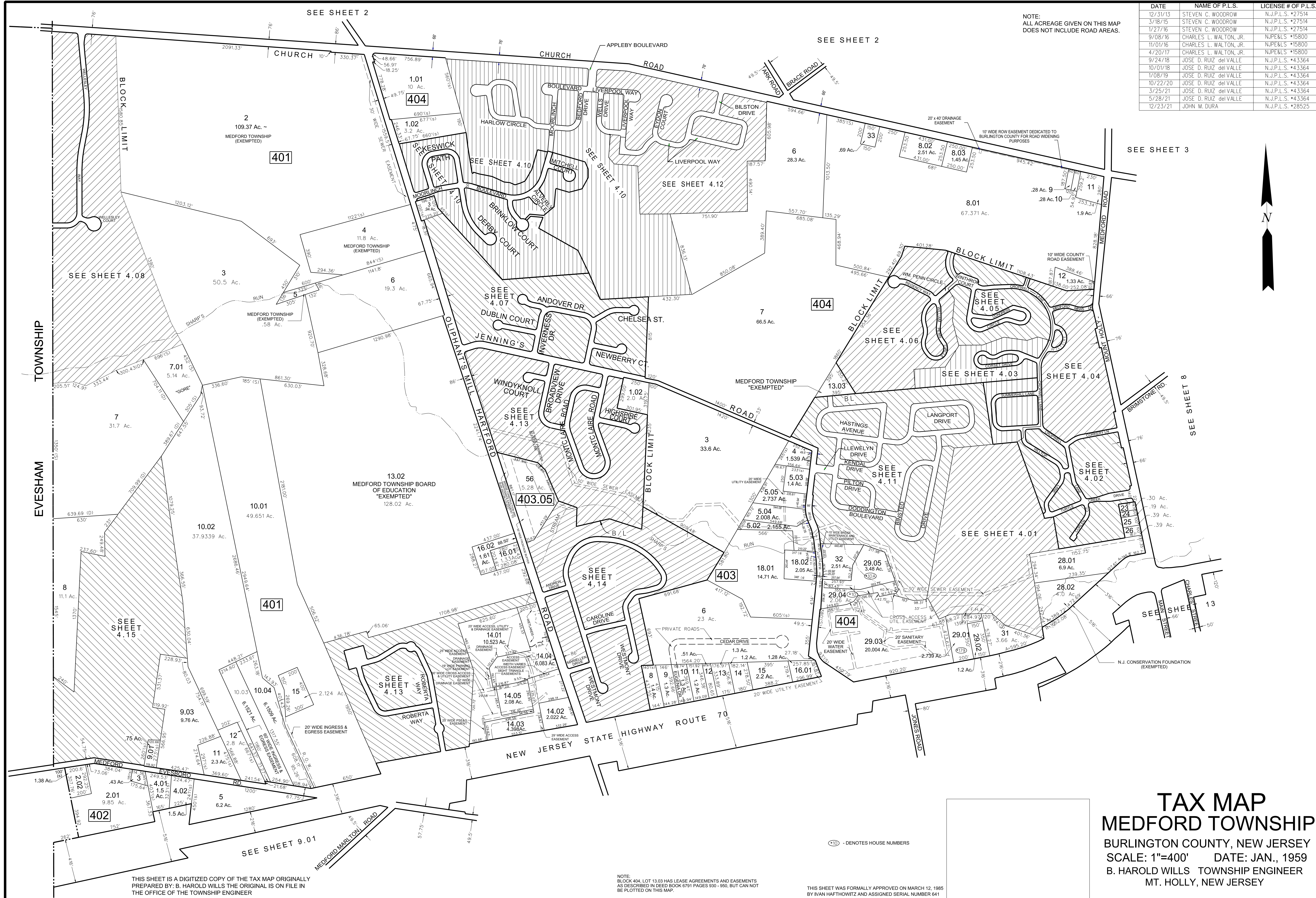
THIS SHEET IS A DIGITIZED COPY OF THE TAX MAP ORIGINALLY
PREPARED BY: B. HAROLD WILLS THE ORIGINAL IS ON FILE IN
THE OFFICE OF THE TOWNSHIP ENGINEER

TAX MAP
MEDFORD TOWNSHIP
BURLINGTON COUNTY, NEW JERSEY
SCALE: 1"=400' DATE: JAN., 1959
B. HAROLD WILLS TOWNSHIP ENGINEER
MT. HOLLY, NEW JERSEY

THIS SHEET WAS FORMALLY APPROVED ON MARCH 12, 1985
BY IVAN HAFTHOWITZ AND ASSIGNED SERIAL NUMBER 641

DATE	NAME OF P.L.S.	LICENSE # OF P.L.S.
12/31/13	STEVEN C. WOODROW	N.J.P.L.S. #27514
3/18/15	STEVEN C. WOODROW	N.J.P.L.S. #27514
1/27/16	STEVEN C. WOODROW	N.J.P.L.S. #27514
9/08/16	CHARLES L. WALTON, JR.	NJPE&LS #15800
11/01/16	CHARLES L. WALTON, JR.	NJPE&LS #15800
4/20/17	CHARLES L. WALTON, JR.	NJPE&LS #15800
9/24/18	JOSE D. RUIZ del VALLE	N.J.P.L.S. #43364
10/01/18	JOSE D. RUIZ del VALLE	N.J.P.L.S. #43364
1/08/19	JOSE D. RUIZ del VALLE	N.J.P.L.S. #43364
10/22/20	JOSE D. RUIZ del VALLE	N.J.P.L.S. #43364
3/25/21	JOSE D. RUIZ del VALLE	N.J.P.L.S. #43364
5/28/21	JOSE D. RUIZ del VALLE	N.J.P.L.S. #43364
12/23/21	JOHN M. DURA	N.J.P.L.S. #28525

NOTE:
ALL ACREAGE GIVEN ON THIS MAP
DOES NOT INCLUDE ROAD AREAS.



TAX MAP

MEDFORD TOWNSHIP

BURLINGTON COUNTY, NEW JERSEY
SCALE: 1"=400' DATE: JAN., 1959
B. HAROLD WILLS TOWNSHIP ENGINEER
MT. HOLLY, NEW JERSEY

THIS SHEET IS A DIGITIZED COPY OF THE TAX MAP ORIGINALLY PREPARED BY: B. HAROLD WILLS THE ORIGINAL IS ON FILE IN THE OFFICE OF THE TOWNSHIP ENGINEER

NOTE:
BLOCK 404, LOT 13.03 HAS LEASE AGREEMENTS AND EASEMENTS AS DESCRIBED IN DEED BOOK 6791 PAGES 930 - 950, BUT CAN NOT BE PLOTTED ON THIS MAP.

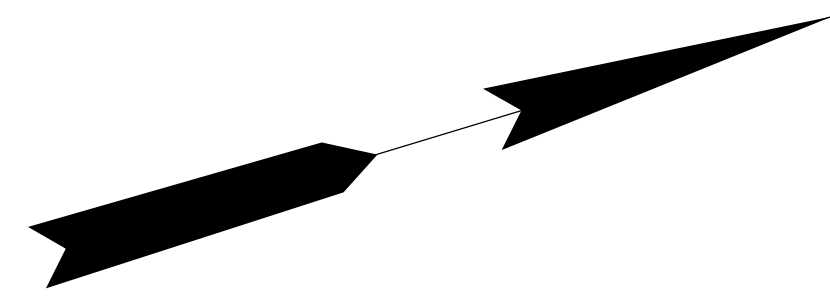
THIS SHEET WAS FORMALLY APPROVED ON MARCH 12, 1985 BY IVAN HAFTHOWITZ AND ASSIGNED SERIAL NUMBER 641

(*) - DENOTES HOUSE NUMBERS

DATE	NAME OF P.L.S.	LICENSE # OF P.L.S.
4/28/08	PATRICK S. VITARELLI	N.J.P.L.S. #27895
12/31/13	STEVEN C. WOODROW	N.J.P.L.S. #27514

SEE SHEET 4

SEE SHEET 4.11



SEE SHEET 4

SEE SHEET 4.03

SEE SHEET 4.02

SEE SHEET 4.02

- NOTES:
- EASEMENT FOR MAINTENANCE OF UTILITIES WITHIN THE OPEN SPACE AREAS DEDICATED TO MEDFORD TOWNSHIP.
 - ACCESS, INGRESS AND EGRESS OVER ALL OPEN GRANTED TO THE TOWNSHIP OF MEDFORD FOR MAINTENANCE AND REPAIR OF ALL MUNICIPAL UTILITIES.
- [Symbol] DENOTES HOUSE NUMBER (TYP.)

TAX MAP
TOWNSHIP OF MEDFORD
 BURLINGTON COUNTY, NEW JERSEY
 SCALE: 1"=50' DATED JANUARY 1990
 HARRY O. BATEMAN
 LICENSED LAND SURVEYOR NO. 10123
 MT. LAUREL, NEW JERSEY

NOTE:
 ALL ACREAGE GIVEN ON THIS MAP DOES NOT INCLUDE ROAD AREAS.

THIS SHEET IS A DIGITIZED COPY OF THE TAX MAP ORIGINALLY PREPARED BY: HARRY O. BATEMAN THE ORIGINAL IS ON FILE IN THE OFFICE OF THE TOWNSHIP ENGINEER

TH - TOWNHOUSE (84) 33.6%
 1BR - SINGLE BEDROOM (36) 14.4%
 SINGLE BEDROOM DELUXE (14) 45.6%
 2BR - DOUBLE BEDROOM (16) 6.4%

EVEN NUMBERS INDICATE SECOND FLOOR UNIT
 ODD NUMBERS INDICATE FIRST FLOOR UNIT

THIS SHEET WAS FORMALLY APPROVED ON MARCH 12, 1985 BY IVAN HAFTHOWITZ AND ASSIGNED SERIAL NUMBER 641

DATE	NAME OF P.L.S.	LICENSE # OF P.L.S.
5/30/06	PATRICK S. VITARELLI	N.J.P.L.S. *27895
9/29/06	PATRICK S. VITARELLI	N.J.P.L.S. *27895
4/28/08	PATRICK S. VITARELLI	N.J.P.L.S. *27895

SEE SHEET 4.03

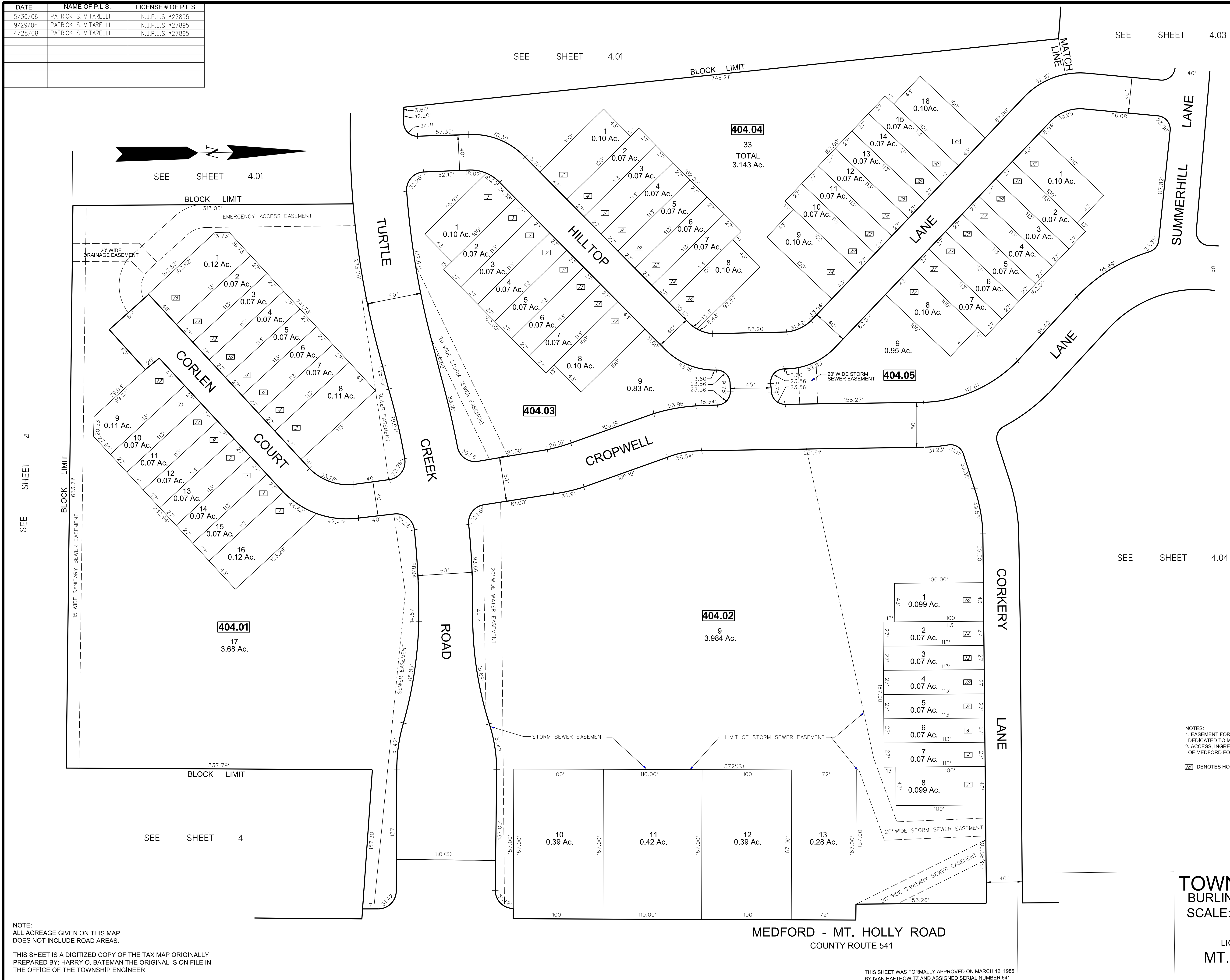
SEE SHEET 4.01

SEE SHEET 4.01

SEE SHEET 4.04

SEE SHEET 4

SEE SHEET 4



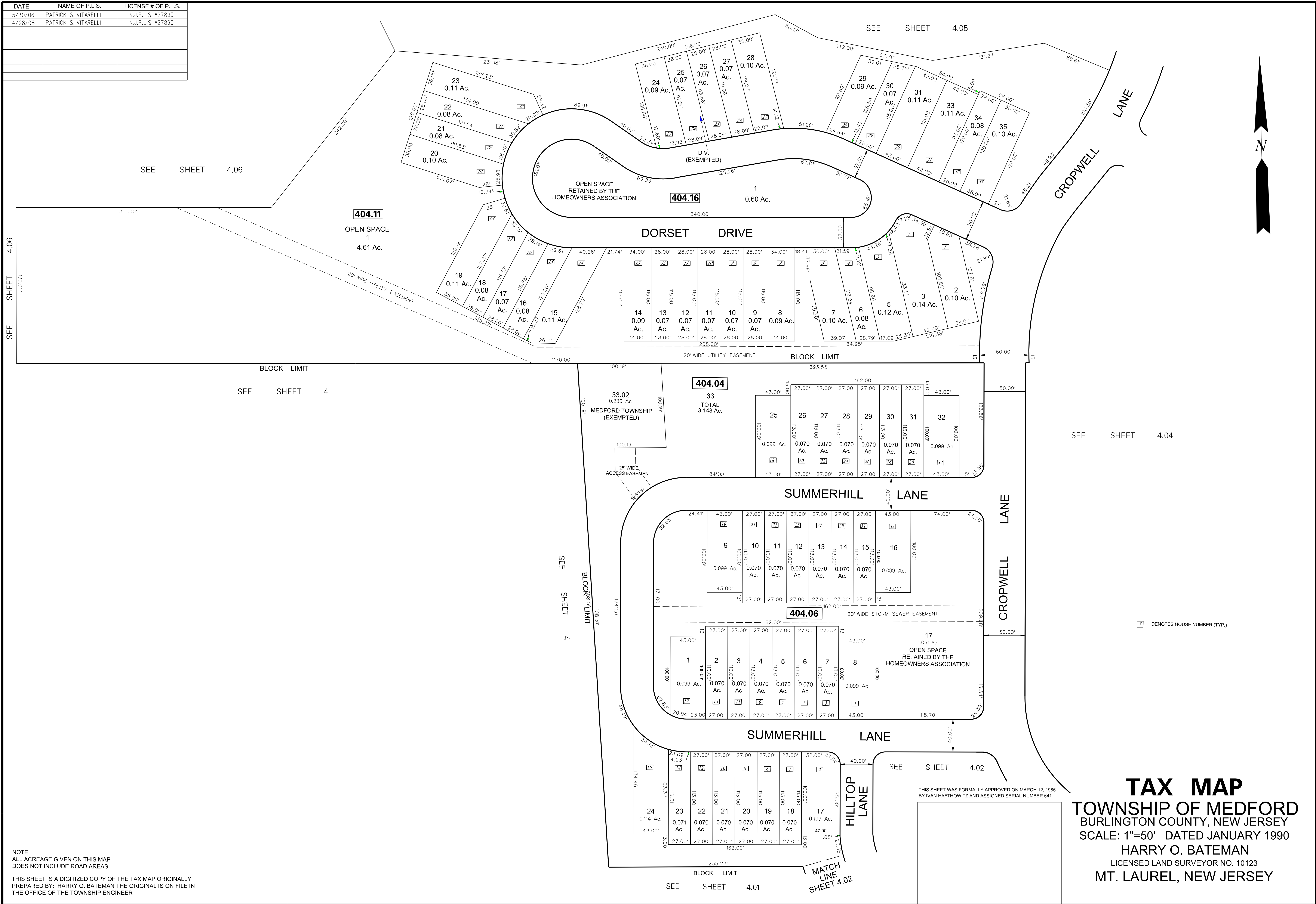
NOTES:
 1. EASEMENT FOR MAINTENANCE OF UTILITIES WITHIN THE OPEN SPACE AREAS DEDICATED TO MEDFORD TOWNSHIP.
 2. ACCESS, INGRESS AND EGRESS OVER ALL OPEN GRANTED TO THE TOWNSHIP OF MEDFORD FOR MAINTENANCE AND REPAIR OF ALL MUNICIPAL UTILITIES.
 [Symbol] DENOTES HOUSE NUMBER (TYP.)

TAX MAP
TOWNSHIP OF MEDFORD
 BURLINGTON COUNTY, NEW JERSEY
 SCALE: 1"=50' DATED JANUARY 1990
 HARRY O. BATEMAN
 LICENSED LAND SURVEYOR NO. 10123
 MT. LAUREL, NEW JERSEY

NOTE:
 ALL ACREAGE GIVEN ON THIS MAP DOES NOT INCLUDE ROAD AREAS.
 THIS SHEET IS A DIGITIZED COPY OF THE TAX MAP ORIGINALLY PREPARED BY: HARRY O. BATEMAN THE ORIGINAL IS ON FILE IN THE OFFICE OF THE TOWNSHIP ENGINEER

THIS SHEET WAS FORMALLY APPROVED ON MARCH 12, 1985 BY IVAN HAFTHOWITZ AND ASSIGNED SERIAL NUMBER 641

DATE	NAME OF P.L.S.	LICENSE # OF P.L.S.
5/30/06	PATRICK S. VITARELLI	N.J.P.L.S. #27895
4/28/08	PATRICK S. VITARELLI	N.J.P.L.S. #27895

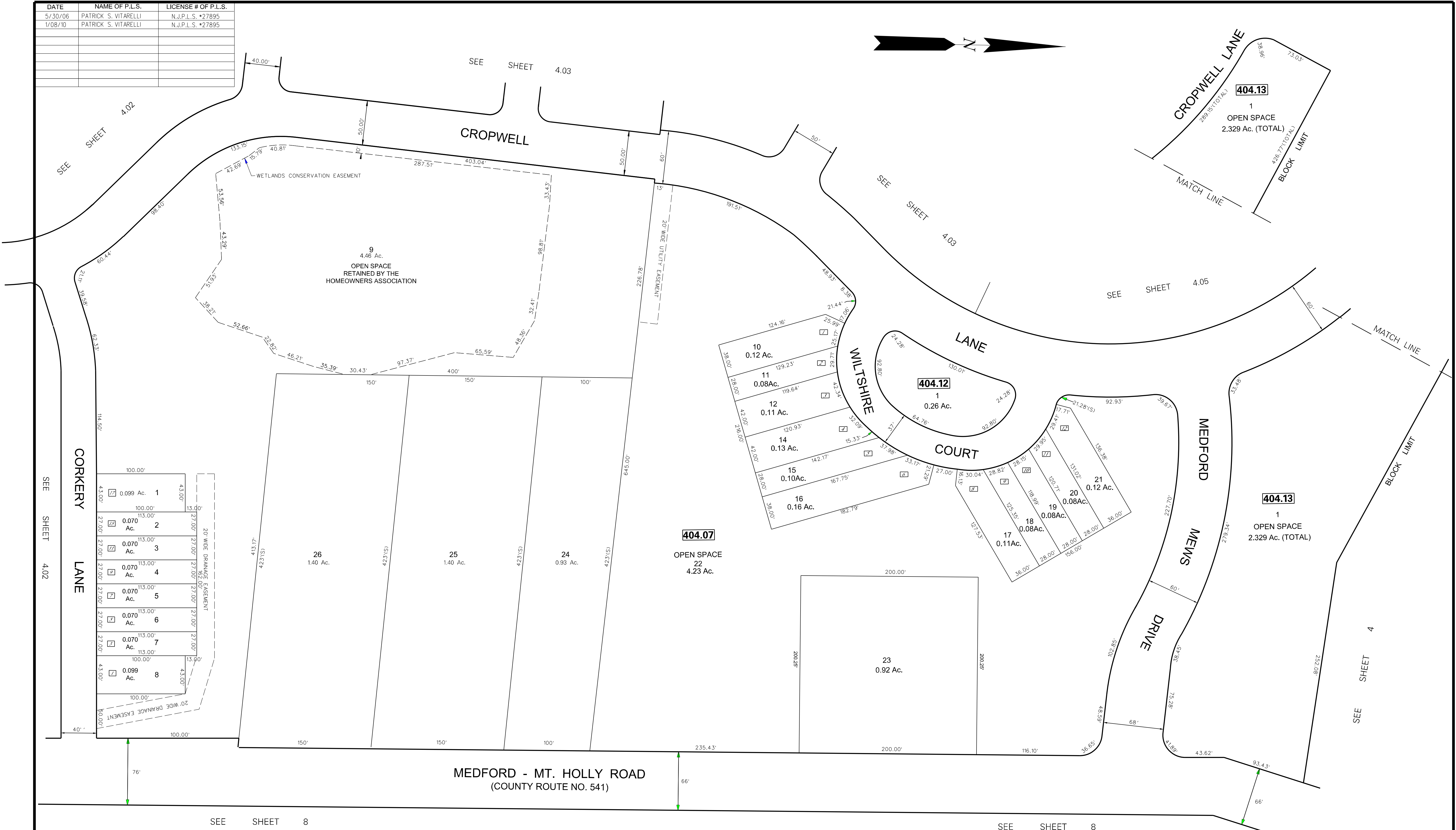


NOTE:
 ALL ACREAGE GIVEN ON THIS MAP
 DOES NOT INCLUDE ROAD AREAS.
 THIS SHEET IS A DIGITIZED COPY OF THE TAX MAP ORIGINALLY
 PREPARED BY: HARRY O. BATEMAN THE ORIGINAL IS ON FILE IN
 THE OFFICE OF THE TOWNSHIP ENGINEER

THIS SHEET WAS FORMALLY APPROVED ON MARCH 12, 1985
 BY IVAN HAFTHOWITZ AND ASSIGNED SERIAL NUMBER 641

TAX MAP
 TOWNSHIP OF MEDFORD
 BURLINGTON COUNTY, NEW JERSEY
 SCALE: 1"=50' DATED JANUARY 1990
 HARRY O. BATEMAN
 LICENSED LAND SURVEYOR NO. 10123
 MT. LAUREL, NEW JERSEY

DATE	NAME OF P.L.S.	LICENSE # OF P.L.S.
5/30/06	PATRICK S. VITARELLI	N.J.P.L.S. #27895
1/08/10	PATRICK S. VITARELLI	N.J.P.L.S. #27895



NOTE:
ALL ACREAGE GIVEN ON THIS MAP
DOES NOT INCLUDE ROAD AREAS.

THIS SHEET IS A DIGITIZED COPY OF THE TAX MAP ORIGINALLY
PREPARED BY: HARRY O. BATEMAN THE ORIGINAL IS ON FILE IN
THE OFFICE OF THE TOWNSHIP ENGINEER

[X] DENOTES HOUSE NUMBER (TYP.)

NOTES:
1. EASEMENT FOR MAINTENANCE OF UTILITIES WITHIN THE OPEN SPACE AREAS
DEDICATED TO MEDFORD TOWNSHIP.
2. ACCESS, INGRESS AND EGRESS OVER ALL OPEN GRANTED TO THE TOWNSHIP
OF MEDFORD FOR MAINTENANCE AND REPAIR OF ALL MUNICIPAL UTILITIES.
3. WETLANDS CONSERVATION EASEMENT INFORMATION TAKEN FROM PLANS
ENTITLED 'FINAL PLAN OF LOTS, SECTION 5, TURTLE CREEK CLUSTERS' PREPARED
BY SIPPEN, MASTELLER & SICKLES, INC., DATED 3/23/88.

THIS SHEET WAS FORMALLY APPROVED ON MARCH 12, 1995
BY NANA HAFTHOWITZ AND ASSIGNED SERIAL NUMBER 641

TAX MAP
TOWNSHIP OF MEDFORD
BURLINGTON COUNTY, NEW JERSEY
SCALE: 1"=50' DATED JANUARY 1990
HARRY O. BATEMAN
LICENSED LAND SURVEYOR NO. 10123
MT. LAUREL, NEW JERSEY

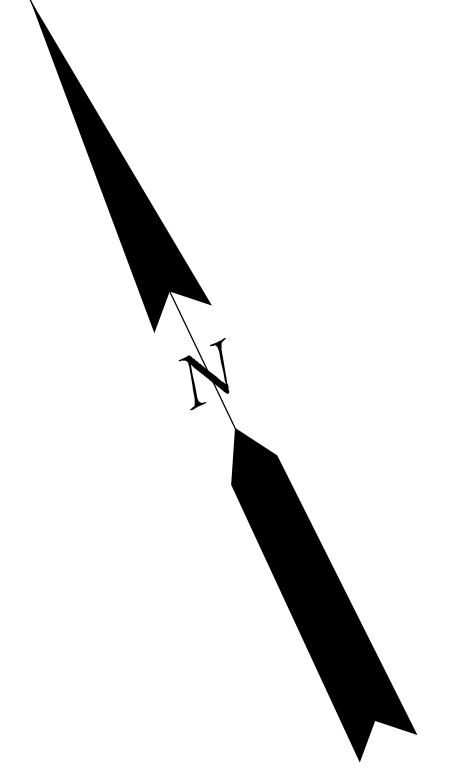
DATE	NAME OF P.L.S.	LICENSE # OF P.L.S.
5/30/06	PATRICK S. VITARELLI	N.J.P.L.S. *27895

SEE SHEET 4

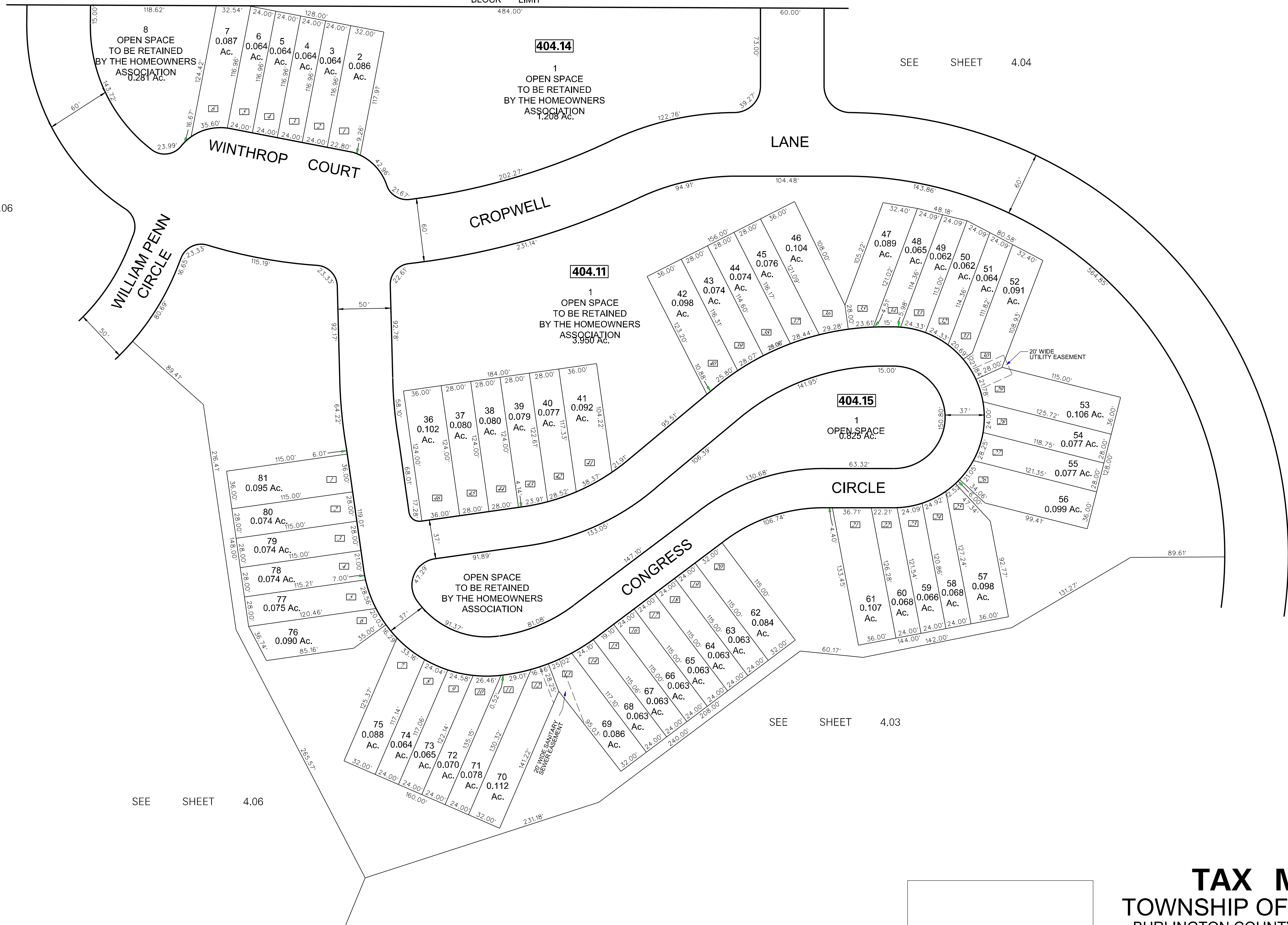
BLOCK LIMIT

404.14
 1
 OPEN SPACE
 TO BE RETAINED
 BY THE HOMEOWNERS
 ASSOCIATION
 1.208 AC.

SEE SHEET 4.04



SEE SHEET 4.06



SEE SHEET 4.06

SEE SHEET 4.03

NOTE:
 ALL ACREAGE GIVEN ON THIS MAP
 DOES NOT INCLUDE ROAD AREAS.

THIS SHEET IS A DIGITIZED COPY OF THE TAX MAP ORIGINALLY
 PREPARED BY: B. HAROLD WILLS THE ORIGINAL IS ON FILE IN
 THE OFFICE OF THE TOWNSHIP ENGINEER

NOTES:
 1. EASEMENT FOR MAINTENANCE OF UTILITIES WITHIN THE OPEN SPACE AREAS
 DEDICATED TO MEDFORD TOWNSHIP
 2. ACCESS, INGRESS AND EGRESS OVER ALL OPEN GRANTED TO THE TOWNSHIP
 OF MEDFORD FOR MAINTENANCE AND REPAIR OF ALL MUNICIPAL UTILITIES.

☒ DENOTES HOUSE NUMBER (TYP.)

THIS SHEET WAS FORMALLY APPROVED ON MARCH 12, 1985
 BY IVAN HAFTHOWITZ AND ASSIGNED SERIAL NUMBER 641

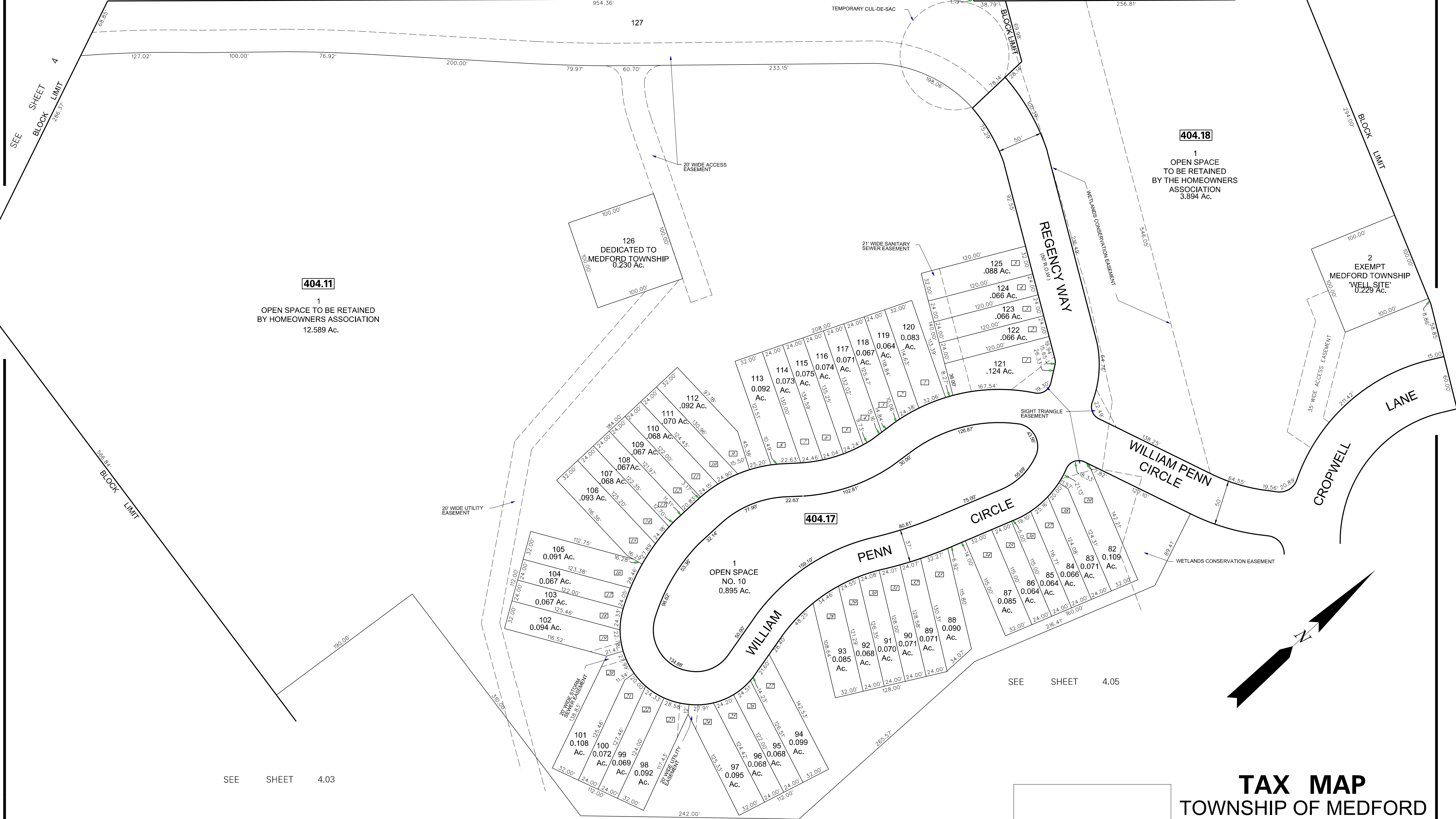
TAX MAP
 TOWNSHIP OF MEDFORD
 BURLINGTON COUNTY, NEW JERSEY
 SCALE: 1" = 50' DATED JANUARY 1990
 HARRY O. BATEMAN
 LICENSED LAND SURVEYOR NO. 10123
 MT. LAUREL, NEW JERSEY

DATE	NAME OF P.L.S.	LICENSE # OF P.L.S.
5/30/06	PATRICK S. VITARELLI	N.J.P.L.S. *27895
4/4/16	CHARLES L. WALTON, JR.	N.J.P.L.S. *15800

SEE SHEET 4

BLOCK LIMIT

BLOCK LIMIT



NOTE:
ALL ACREAGE GIVEN ON THIS MAP DOES NOT INCLUDE ROAD AREAS.

THIS SHEET IS A DIGITIZED COPY OF THE TAX MAP ORIGINALLY PREPARED BY JOHN T. BUTLER THE ORIGINAL IS ON FILE IN THE OFFICE OF THE TOWNSHIP ENGINEER

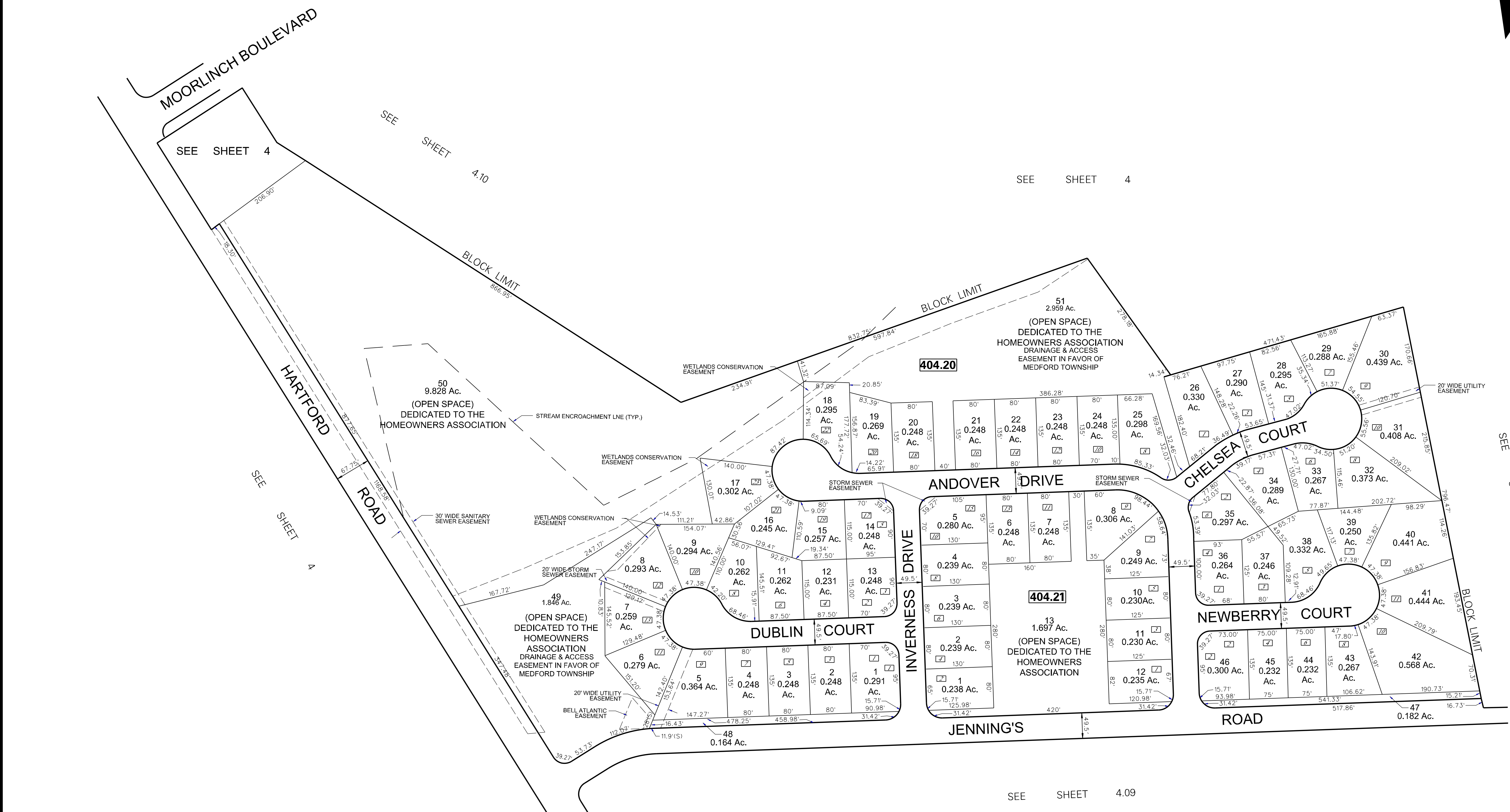
NOTES:
1. EASEMENT FOR MAINTENANCE OF UTILITIES WITHIN THE OPEN SPACE AREAS DEDICATED TO MEDFORD TOWNSHIP.
2. ACCESS, INGRESS AND EGRESS OVER ALL OPEN GRANTED TO THE TOWNSHIP OF MEDFORD FOR MAINTENANCE AND REPAIR OF ALL MUNICIPAL UTILITIES.

☐ DENOTES HOUSE NUMBER (TYP.)

THIS SHEET WAS FORMALLY APPROVED ON MARCH 12, 1985 BY IVAN HAFTHOWITZ AND ASSIGNED SERIAL NUMBER 641

TAX MAP
TOWNSHIP OF MEDFORD
 BURLINGTON COUNTY, NEW JERSEY
 SCALE: 1" = 50' DATED JULY 1994
 JOHN T. BUTLER
 LICENSED LAND SURVEYOR NO. 23938
 MT. LAUREL, NEW JERSEY

DATE	NAME OF P.L.S.	LICENSE # OF P.L.S.
9/20/08	PATRICK S. VITARELLI	N.J.P.L.S. #27895
7/15/09	PATRICK S. VITARELLI	N.J.P.L.S. #27895
9/09/09	PATRICK S. VITARELLI	N.J.P.L.S. #27895
3/19/15	STEVEN C. WOODROW	N.J.P.L.S. #27514



NOTES:
 1. EASEMENT FOR MAINTENANCE OF UTILITIES WITHIN THE OPEN SPACE AREAS DEDICATED TO MEDFORD TOWNSHIP.
 2. ACCESS, INGRESS AND EGRESS OVER ALL OPEN GRANTED TO THE TOWNSHIP OF MEDFORD FOR MAINTENANCE AND REPAIR OF ALL MUNICIPAL UTILITIES.
 [Symbol] DEVOTES HOUSE NUMBER (TYP.)

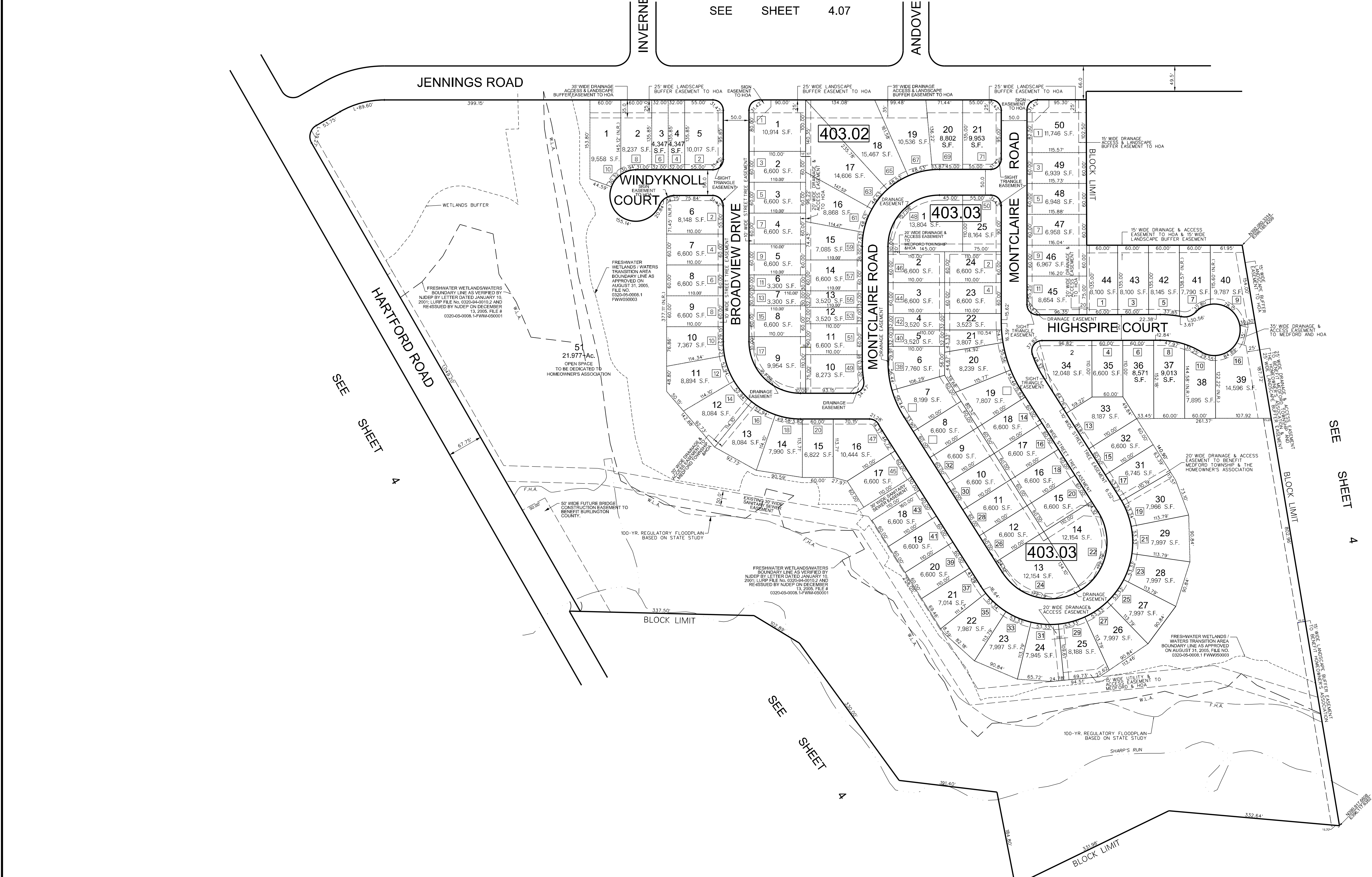
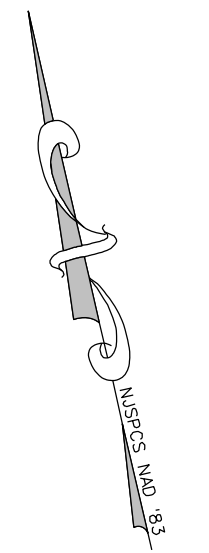
NOTE:
 ALL ACREAGE GIVEN ON THIS MAP DOES NOT INCLUDE ROAD AREAS.

THIS SHEET IS A DIGITIZED COPY OF THE TAX MAP ORIGINALLY PREPARED BY JOHN T. BUTLER. THE ORIGINAL IS ON FILE IN THE OFFICE OF THE TOWNSHIP ENGINEER

THIS SHEET WAS FORMALLY APPROVED ON MARCH 12, 1985 BY IVAN HAFTHOWITZ AND ASSIGNED SERIAL NUMBER 641

THE PLAINS OF MEDFORD SUBDIVISION
TAX MAP
MEDFORD TOWNSHIP
 BURLINGTON COUNTY, NEW JERSEY
 SCALE: 1"=100 DATE: JUL., 1994
 JOHN T. BUTLER
 LICENSED LAND SURVEYOR NO. 23938
 MT. LAUREL, NEW JERSEY

DATE	NAME OF P.L.S.	LICENSE # OF P.L.S.
7/15/09	PATRICK S. VITARELLI	N.J.P.L.S. #27895
1/25/10	PATRICK S. VITARELLI	N.J.P.L.S. #27895
2/22/11	PATRICK S. VITARELLI	N.J.P.L.S. #27895
3/05/12	PATRICK S. VITARELLI	N.J.P.L.S. #27895
12/31/13	STEVEN C. WOODROW	N.J.P.L.S. #27514



NOTE:
ALL ACREAGE GIVEN ON THIS MAP
DOES NOT INCLUDE ROAD AREAS.

3 REPRESENTS HOUSE NUMBER

THIS SHEET WAS FORMALLY APPROVED ON MARCH 12, 1985
BY IVAN HAFTHOWITZ AND ASSIGNED SERIAL NUMBER 641

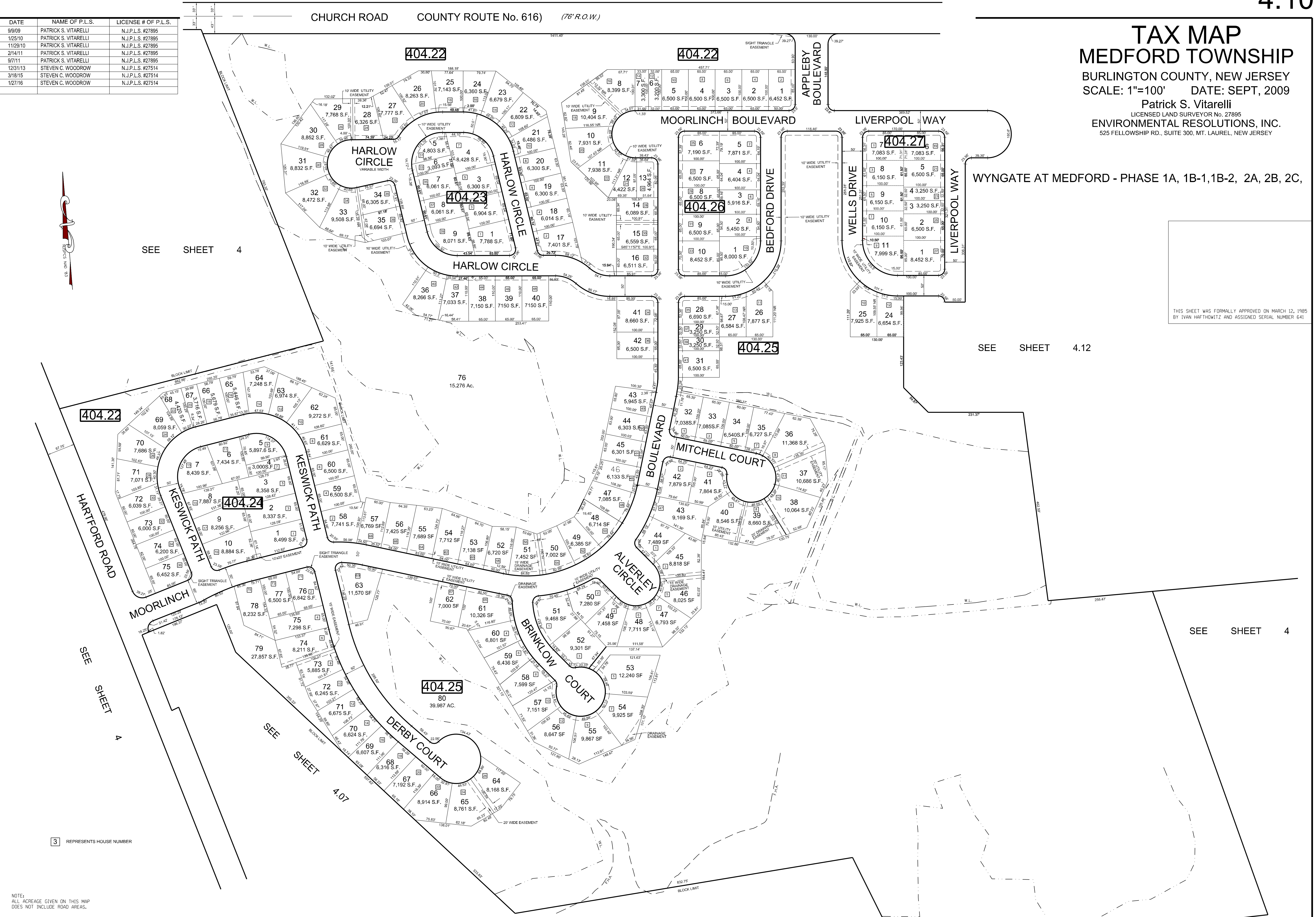
WILDFLOWERS AT MEDFORD
PHASE I & II

TAX MAP
MEDFORD TOWNSHIP
BURLINGTON COUNTY, NEW JERSEY
SCALE: 1"=100' DATE: JULY, 2009

Patrick S. Vitarelli
LICENSED LAND SURVEYOR No. 27895
ENVIRONMENTAL RESOLUTIONS, INC.
525 FELLOWSHIP RD., SUITE 300, MT. LAUREL, NEW JERSEY

TAX MAP
MEDFORD TOWNSHIP
 BURLINGTON COUNTY, NEW JERSEY
 SCALE: 1"=100' DATE: SEPT, 2009
 Patrick S. Vitarelli
 LICENSED LAND SURVEYOR No. 27895
 ENVIRONMENTAL RESOLUTIONS, INC.
 525 FELLOWSHIP RD., SUITE 300, MT. LAUREL, NEW JERSEY

DATE	NAME OF P.L.S.	LICENSE # OF P.L.S.
9/9/09	PATRICK S. VITARELLI	N.J.P.L.S. #27895
1/25/10	PATRICK S. VITARELLI	N.J.P.L.S. #27895
1/12/10	PATRICK S. VITARELLI	N.J.P.L.S. #27895
2/14/11	PATRICK S. VITARELLI	N.J.P.L.S. #27895
9/7/11	PATRICK S. VITARELLI	N.J.P.L.S. #27895
12/31/13	STEVEN C. WOODROW	N.J.P.L.S. #27514
3/18/15	STEVEN C. WOODROW	N.J.P.L.S. #27514
1/27/16	STEVEN C. WOODROW	N.J.P.L.S. #27514



WYNGATE AT MEDFORD - PHASE 1A, 1B-1, 1B-2, 2A, 2B, 2C,

THIS SHEET WAS FORMALLY APPROVED ON MARCH 12, 1985 BY IVAN HAFTHOWITZ AND ASSIGNED SERIAL NUMBER 641

SEE SHEET 4

SEE SHEET 4.12

404.22

404.24

404.25

404.22

404.26

404.27

404.25

SEE SHEET 4

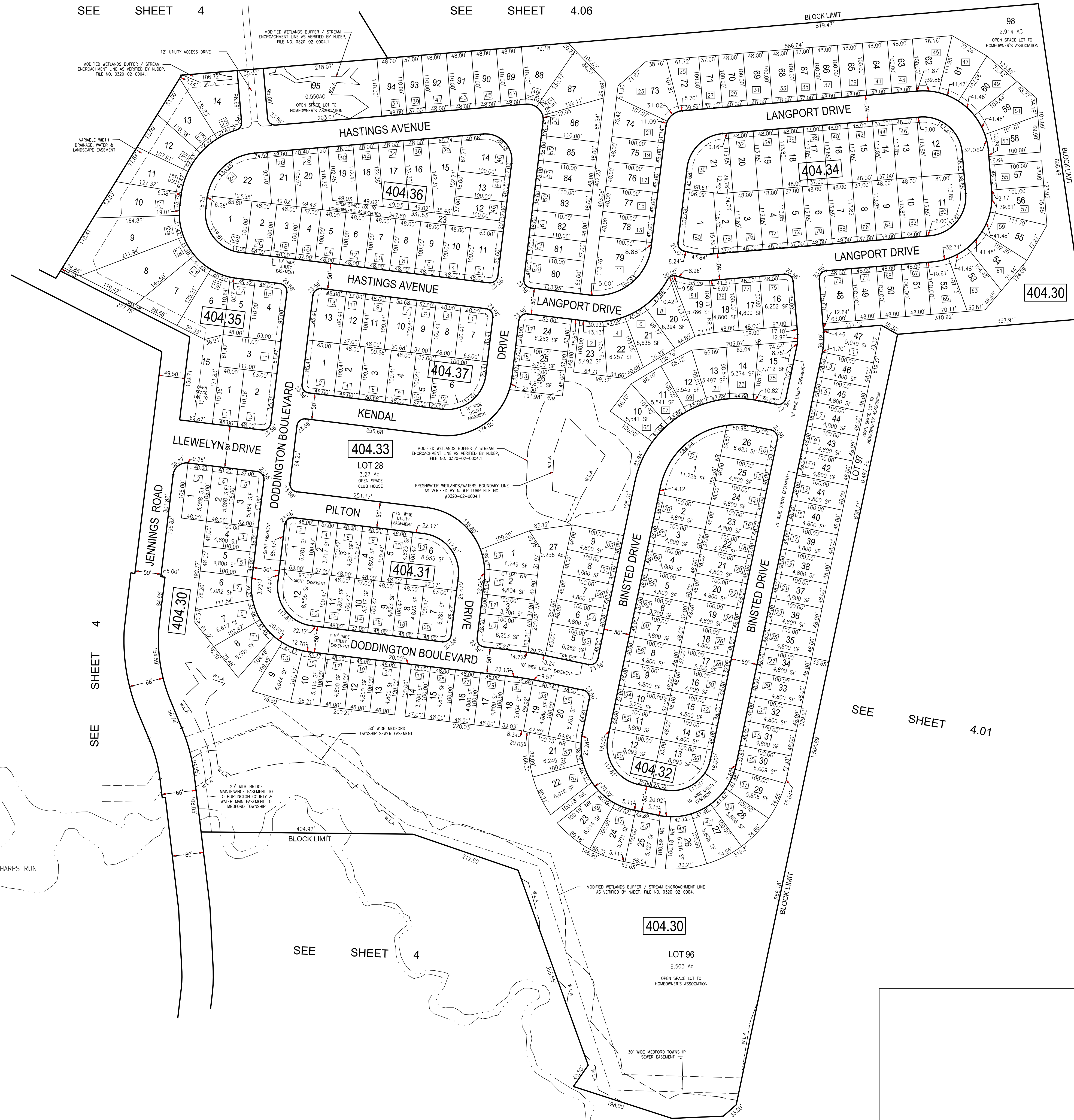
SEE SHEET 4.07

SEE SHEET 4

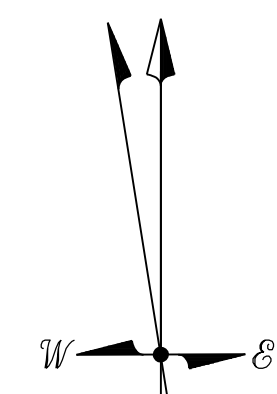
3 REPRESENTS HOUSE NUMBER

NOTE: ALL ACREAGE GIVEN ON THIS MAP DOES NOT INCLUDE ROAD AREAS.

REVISIONS		
DATE	NAME	NO.
01/27/16	STEVEN C. WOODROW	27514
01/09/17	CHARLES L. WALTON JR.	PE & LS 15800
09/24/18	JOSE D. RUIZ del VALLE	43364



SEE SHEET 4.03



SEE SHEET 4

SEE SHEET 4.01

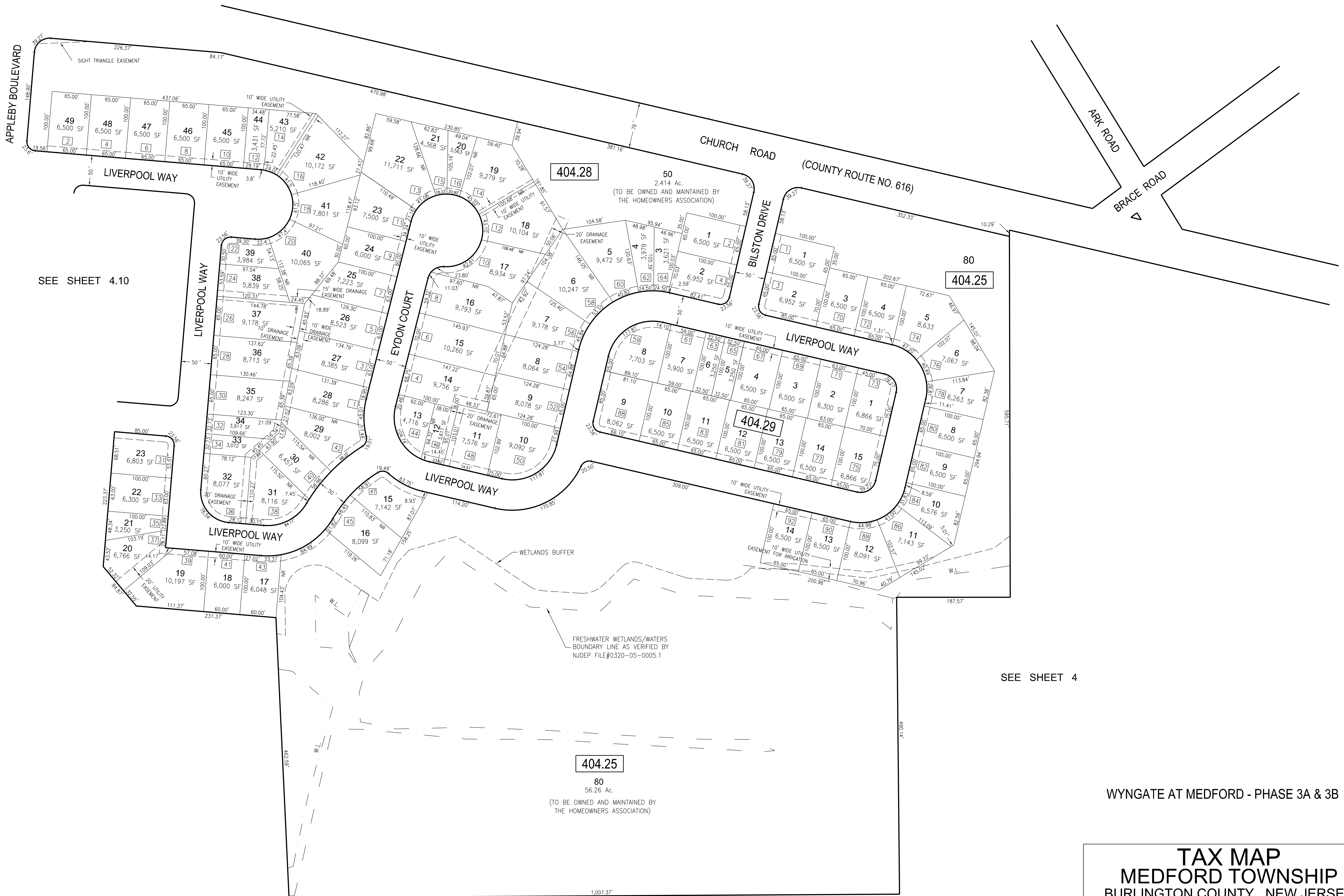
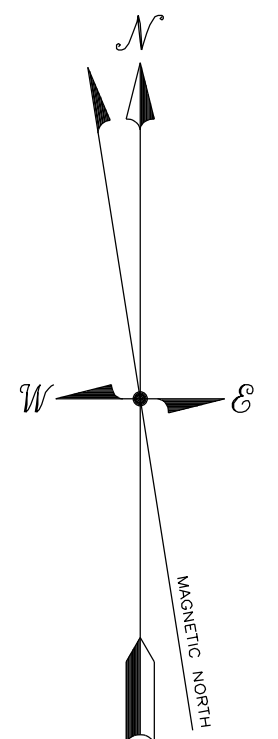
SEE SHEET 4

HERITAGE AT MEDFORD
PHASES I, II, III & IV

TAX MAP
MEDFORD TOWNSHIP
 BURLINGTON COUNTY, NEW JERSEY
 SCALE: 1"=100' DECEMBER, 2013
 STEVEN C. WOODROW, P.L.S.
 PROFESSIONAL LAND SURVEYOR NJ LIC. #27514
 DANTE GUZZI ENGINEERING ASSOCIATES
 418 STOKES ROAD MEDFORD, NJ 08055
 TO SHOW CONDITIONS AS OF DECEMBER, 2016

NOTE:
 ALL ACREAGE GIVEN ON THIS MAP
 DOES NOT INCLUDE ROAD AREAS.

REVISIONS		
DATE	NAME	NO.
9/08/16	CHARLES L. WALTON, JR.	PE&LS#15800
1/24/20	JOSE D. RUIZ del VALLE	N.J.P.L.S. #43364



SEE SHEET 4.10

SEE SHEET 4

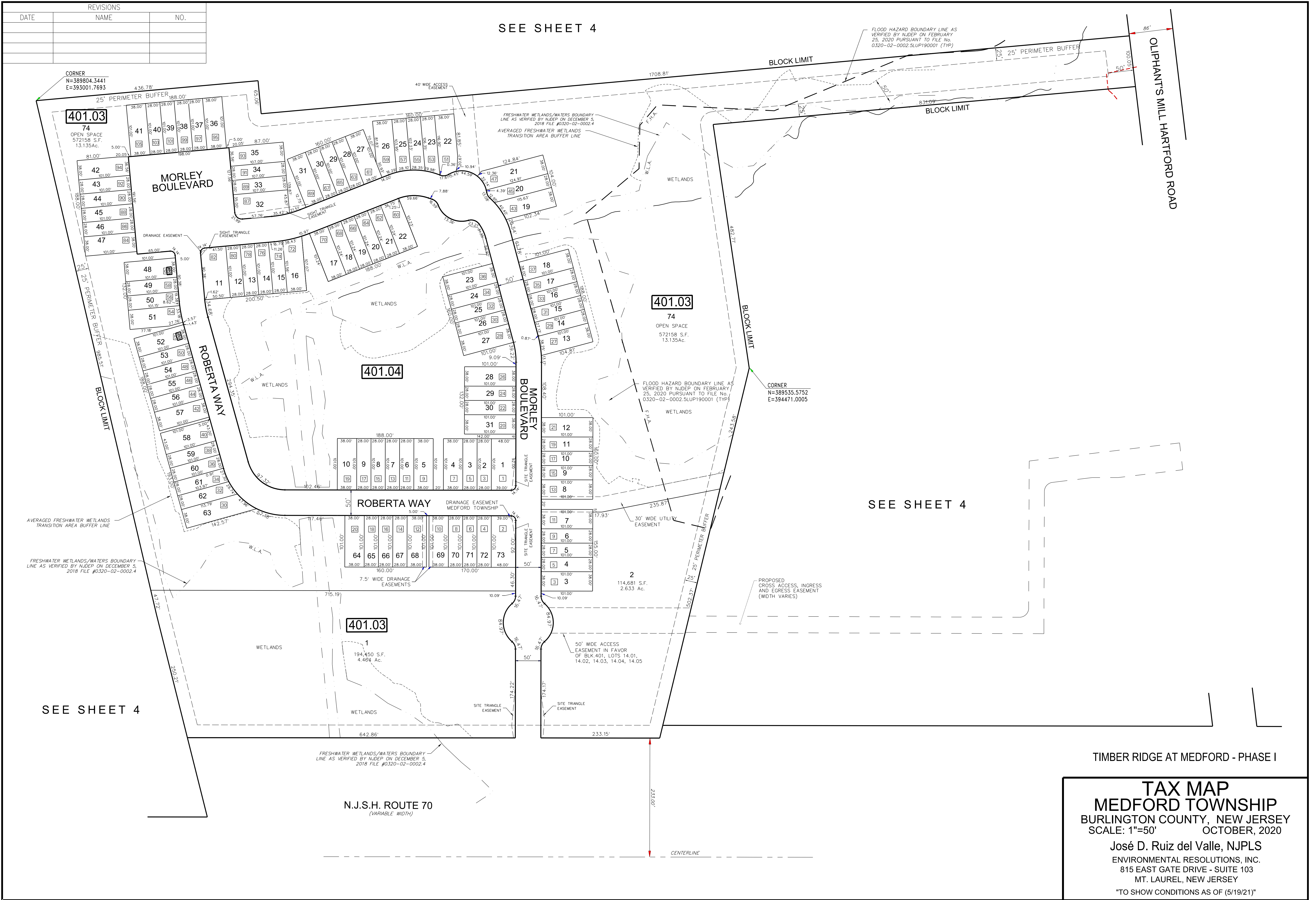
WYNGATE AT MEDFORD - PHASE 3A & 3B

TAX MAP
MEDFORD TOWNSHIP
 BURLINGTON COUNTY, NEW JERSEY
 SCALE: 1"=80' JANUARY, 2016
 STEVEN C. WOODROW, P.L.S.
 PROFESSIONAL LAND SURVEYOR NJ LIC. #27514
 DANTE GUZZI ENGINEERING ASSOCIATES
 418 STOKES ROAD MEDFORD, NJ 08055
 TO SHOW CONDITIONS AS OF 9/21/16

REVISIONS		
DATE	NAME	NO.

SEE SHEET 4

FLOOD HAZARD BOUNDARY LINE AS VERIFIED BY NJDEP ON FEBRUARY 25, 2020 PURSUANT TO FILE No. 0320-02-0002.SLUP190001 (TYP)



SEE SHEET 4

SEE SHEET 4

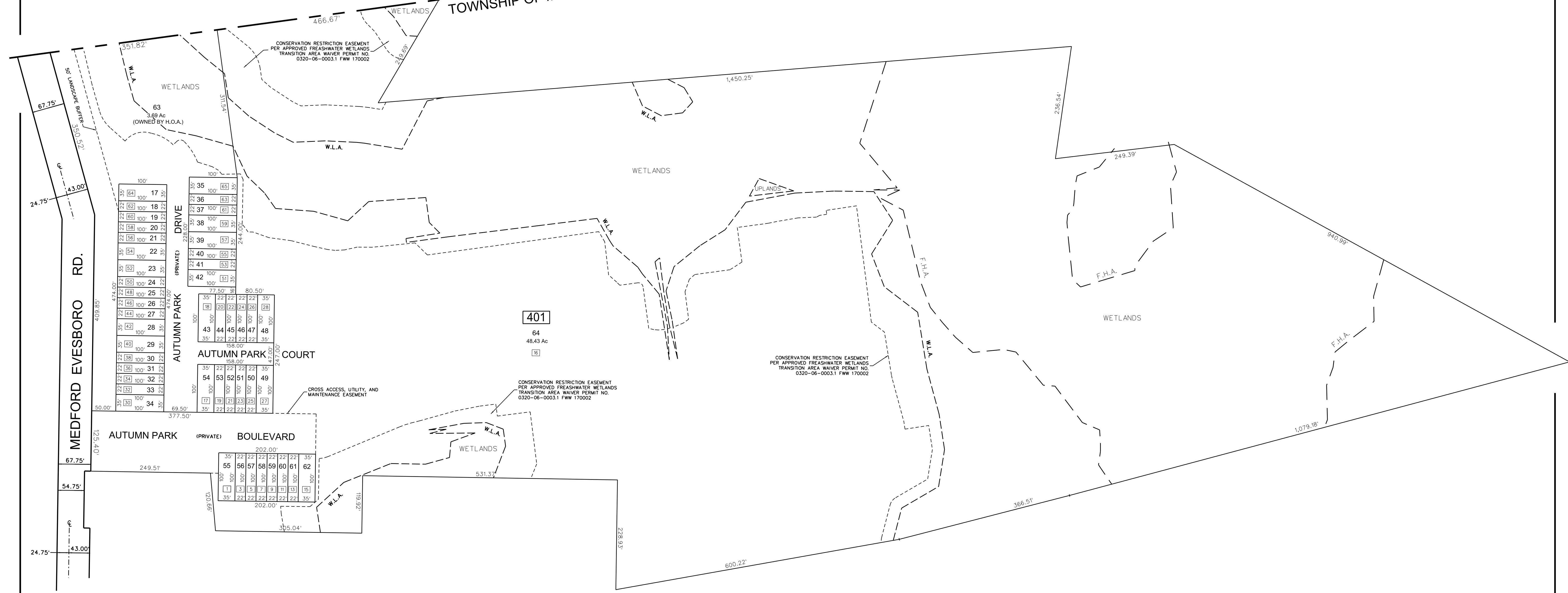
TIMBER RIDGE AT MEDFORD - PHASE I

TAX MAP
MEDFORD TOWNSHIP
 BURLINGTON COUNTY, NEW JERSEY
 SCALE: 1"=50' OCTOBER, 2020
 José D. Ruiz del Valle, NJPLS
 ENVIRONMENTAL RESOLUTIONS, INC.
 815 EAST GATE DRIVE - SUITE 103
 MT. LAUREL, NEW JERSEY
 "TO SHOW CONDITIONS AS OF (5/19/21)"

REVISIONS		
DATE	NAME	NO.

TOWNSHIP OF EVESHAM
TOWNSHIP OF MEDFORD

SEE SHEET 4



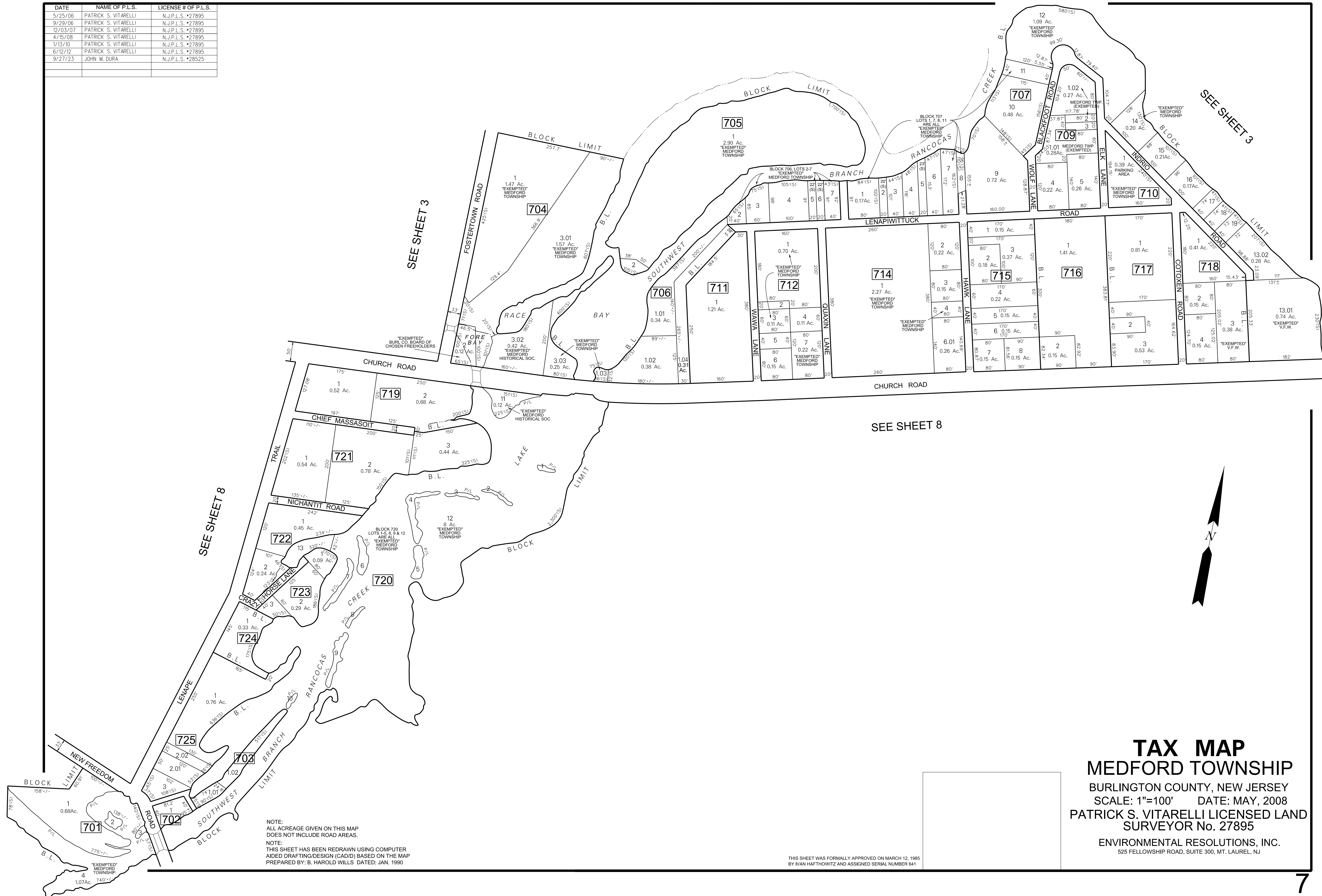
SEE SHEET 4

AUTUMN PARK at MEDFORD

TAX MAP
MEDFORD TOWNSHIP
 BURLINGTON COUNTY, NEW JERSEY
 SCALE: 1"=100' DECEMBER, 2020
 José D. Ruiz del Valle, NJPLS
 ENVIRONMENTAL RESOLUTIONS, INC.
 815 EAST GATE DRIVE - SUITE 103
 MT. LAUREL, NEW JERSEY
 TO SHOW CONDITIONS AS OF (3/26/21)

☐ - DENOTES HOUSE NUMBER

DATE	NAME OF P.L.S.	LICENSE # OF P.L.S.
5/25/06	PATRICK S. VITARELLI	N.J.P.L.S. #27895
9/29/06	PATRICK S. VITARELLI	N.J.P.L.S. #27895
12/03/07	PATRICK S. VITARELLI	N.J.P.L.S. #27895
4/15/08	PATRICK S. VITARELLI	N.J.P.L.S. #27895
1/13/10	PATRICK S. VITARELLI	N.J.P.L.S. #27895
6/12/12	PATRICK S. VITARELLI	N.J.P.L.S. #27895
9/27/23	JOHN M. DURA	N.J.P.L.S. #28525

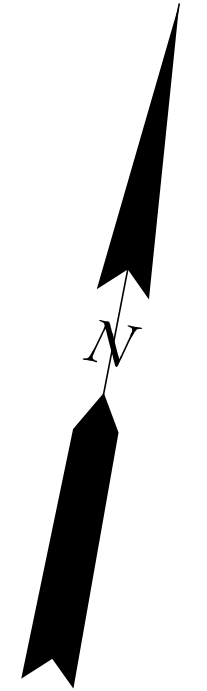


SEE SHEET 3

SEE SHEET 3

SEE SHEET 8

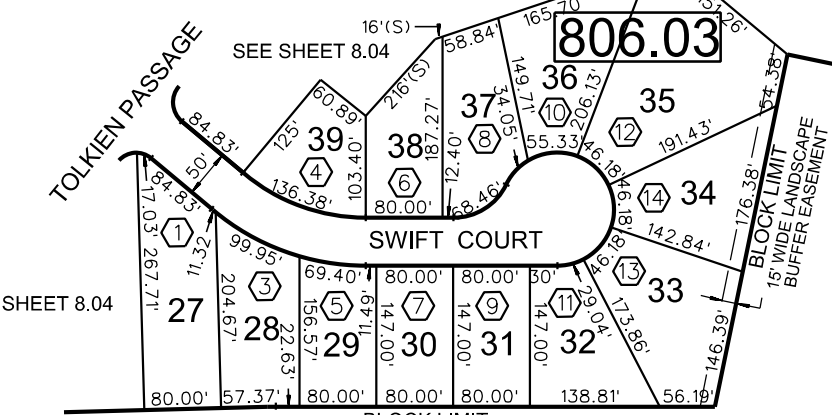
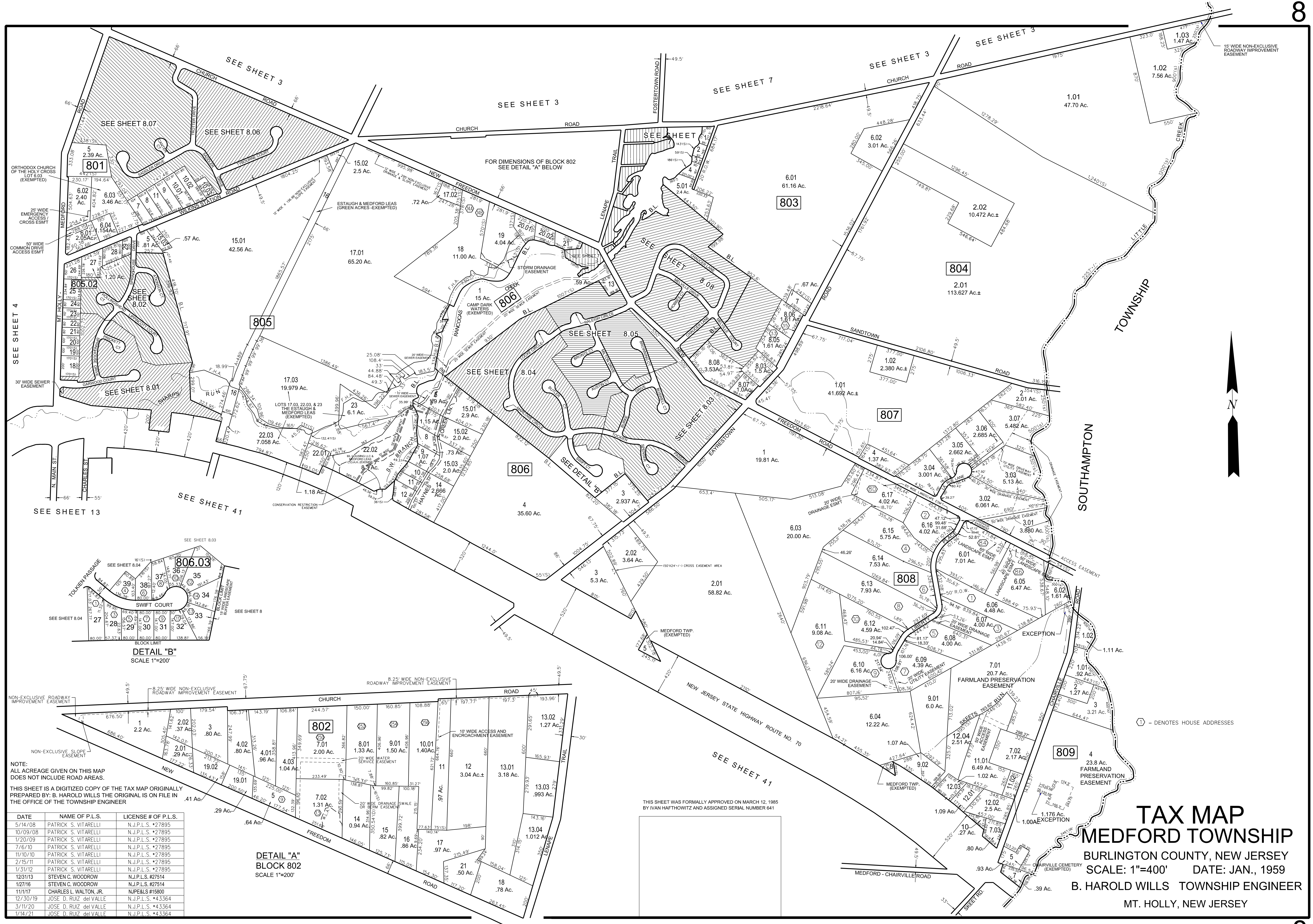
SEE SHEET 8



TAX MAP
MEDFORD TOWNSHIP
 BURLINGTON COUNTY, NEW JERSEY
 SCALE: 1"=100' DATE: MAY, 2008
 PATRICK S. VITARELLI LICENSED LAND SURVEYOR No. 27895
 ENVIRONMENTAL RESOLUTIONS, INC.
 525 FELLOWSHIP ROAD, SUITE 300, MT. LAUREL, NJ

NOTE:
 ALL ACREAGE GIVEN ON THIS MAP
 DOES NOT INCLUDE ROAD AREAS.
 NOTE:
 THIS SHEET HAS BEEN REDRAWN USING COMPUTER
 AIDED DRAFTING/DESIGN (CAD/D) BASED ON THE MAP
 PREPARED BY: B. HAROLD WILLS DATED: JAN. 1990

THIS SHEET WAS FORMALLY APPROVED ON MARCH 12, 1985
 BY WAN HAFTHOWITZ AND ASSIGNED SERIAL NUMBER 641



DETAIL "B"
SCALE 1"=200'

DETAIL "A"
BLOCK 802
SCALE 1"=200'

NOTE:
ALL ACREAGE GIVEN ON THIS MAP DOES NOT INCLUDE ROAD AREAS.
THIS SHEET IS A DIGITIZED COPY OF THE TAX MAP ORIGINALLY PREPARED BY: B. HAROLD WILLS THE ORIGINAL IS ON FILE IN THE OFFICE OF THE TOWNSHIP ENGINEER

DATE	NAME OF P.L.S.	LICENSE # OF P.L.S.
5/14/08	PATRICK S. VITARELLI	N.J.P.L.S. *27895
10/09/08	PATRICK S. VITARELLI	N.J.P.L.S. *27895
1/20/09	PATRICK S. VITARELLI	N.J.P.L.S. *27895
7/6/10	PATRICK S. VITARELLI	N.J.P.L.S. *27895
11/10/10	PATRICK S. VITARELLI	N.J.P.L.S. *27895
2/15/11	PATRICK S. VITARELLI	N.J.P.L.S. *27895
1/31/12	PATRICK S. VITARELLI	N.J.P.L.S. *27895
12/31/13	STEVEN C. WOODROW	N.J.P.L.S. #27514
1/27/16	STEVEN C. WOODROW	N.J.P.L.S. #27514
11/1/17	CHARLES L. WALTON, JR.	NJPE&S #16800
12/30/19	JOSE D. RUIZ delVALLE	N.J.P.L.S. *43364
3/11/20	JOSE D. RUIZ delVALLE	N.J.P.L.S. *43364
1/14/21	JOSE D. RUIZ delVALLE	N.J.P.L.S. *43364

THIS SHEET WAS FORMALLY APPROVED ON MARCH 12, 1985 BY IVAN HAFTHOWITZ AND ASSIGNED SERIAL NUMBER 641

TAX MAP
MEDFORD TOWNSHIP
BURLINGTON COUNTY, NEW JERSEY
SCALE: 1"=400' DATE: JAN., 1959
B. HAROLD WILLS TOWNSHIP ENGINEER
MT. HOLLY, NEW JERSEY

DATE	NAME OF P.L.S.	LICENSE # OF P.L.S.
5/30/06	PATRICK S. VITARELLI	N.J.P.L.S. #27895



☒ DENOTES HOUSE NUMBER (TYP.)

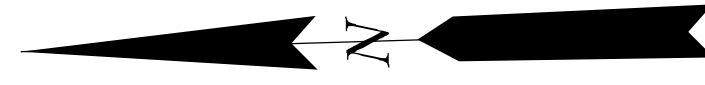
NOTE:
ALL ACREAGE GIVEN ON THIS MAP
DOES NOT INCLUDE ROAD AREAS.

NOTE:
THIS SHEET HAS BEEN REDRAWN USING COMPUTER
AIDED DRAFTING/DESIGN (CAD/D) BASED ON THE MAP
PREPARED BY: HARRY O. BATEMAN, DEC. 1989

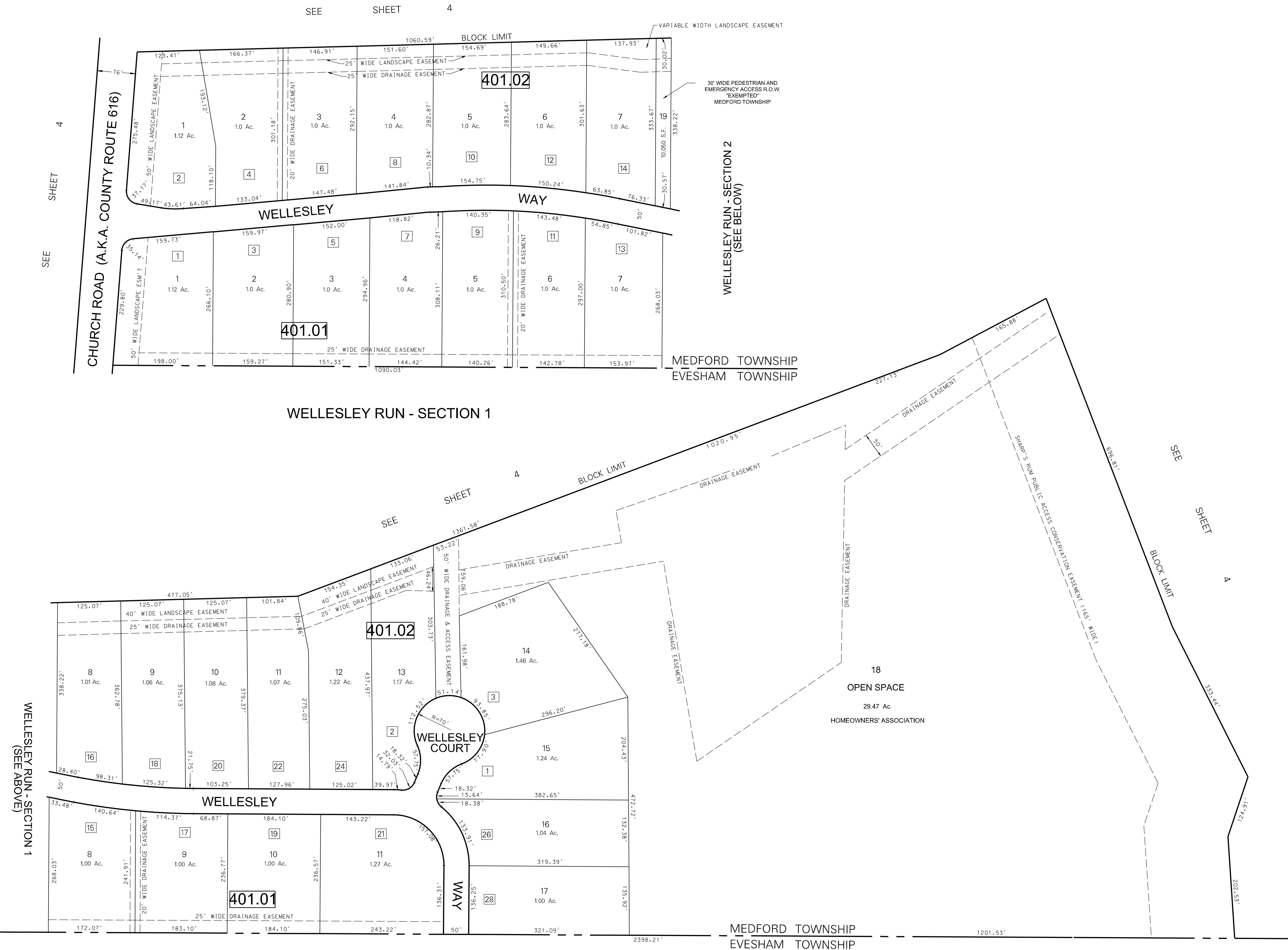
THIS SHEET WAS FORMALLY APPROVED ON MARCH 12, 1985
BY IVAN HAFTHOWITZ AND ASSIGNED SERIAL NUMBER 641

TAX MAP
MEDFORD TOWNSHIP
BURLINGTON COUNTY, NEW JERSEY
SCALE: 1"=50' DATE: DEC., 1989
PATRICK S. VITARELLI LICENSED LAND
SURVEYOR No. 27895
ENVIRONMENTAL RESOLUTIONS, INC.
525 FELLOWSHIP ROAD, SUITE 300, MT. LAUREL, NJ

DATE	NAME OF P.L.S.	LICENSE # OF P.L.S.
4/01/09	PATRICK S. VITARELLI	N.J.P.L.S. #27895



THIS SHEET WAS FORMALLY APPROVED ON MARCH 12, 1985
BY IVAN HAFTHOWITZ AND ASSIGNED SERIAL NUMBER 641



WELLESLEY RUN - SECTION 1
(SEE ABOVE)

WELLESLEY RUN - SECTION 2
(SEE BELOW)

SEE SHEET A

WELLESLEY RUN - SECTIONS 1 & 2

TAX MAP
MEDFORD TOWNSHIP

BURLINGTON COUNTY, NEW JERSEY
SCALE: 1"=100' DATE: NOV., 1998

JOHN L. SCOTT
LICENSED LAND SURVEYOR No. 37957
ENVIRONMENTAL RESOLUTIONS, INC.
124 GAITHER DRIVE, SUITE 160, MT. LAUREL, NEW JERSEY

NOTE:
ALL ACREAGE GIVEN ON THIS MAP
DOES NOT INCLUDE ROAD AREAS.
THIS SHEET IS A DIGITIZED COPY OF THE TAX MAP ORIGINALLY
PREPARED BY JOHN L. SCOTT THE ORIGINAL IS ON FILE IN
THE OFFICE OF THE TOWNSHIP ENGINEER

WELLESLEY RUN - SECTION 2

3 REPRESENTS HOUSE NUMBER

THIS SHEET WAS FORMALLY APPROVED ON MARCH 12, 1985 BY IVAN HAFTHOWITZ AND ASSIGNED SERIAL NUMBER 641



☐ DENOTES HOUSE NUMBER (TYP.)

NOTE:
ALL ACREAGE GIVEN ON THIS MAP
DOES NOT INCLUDE ROAD AREAS.

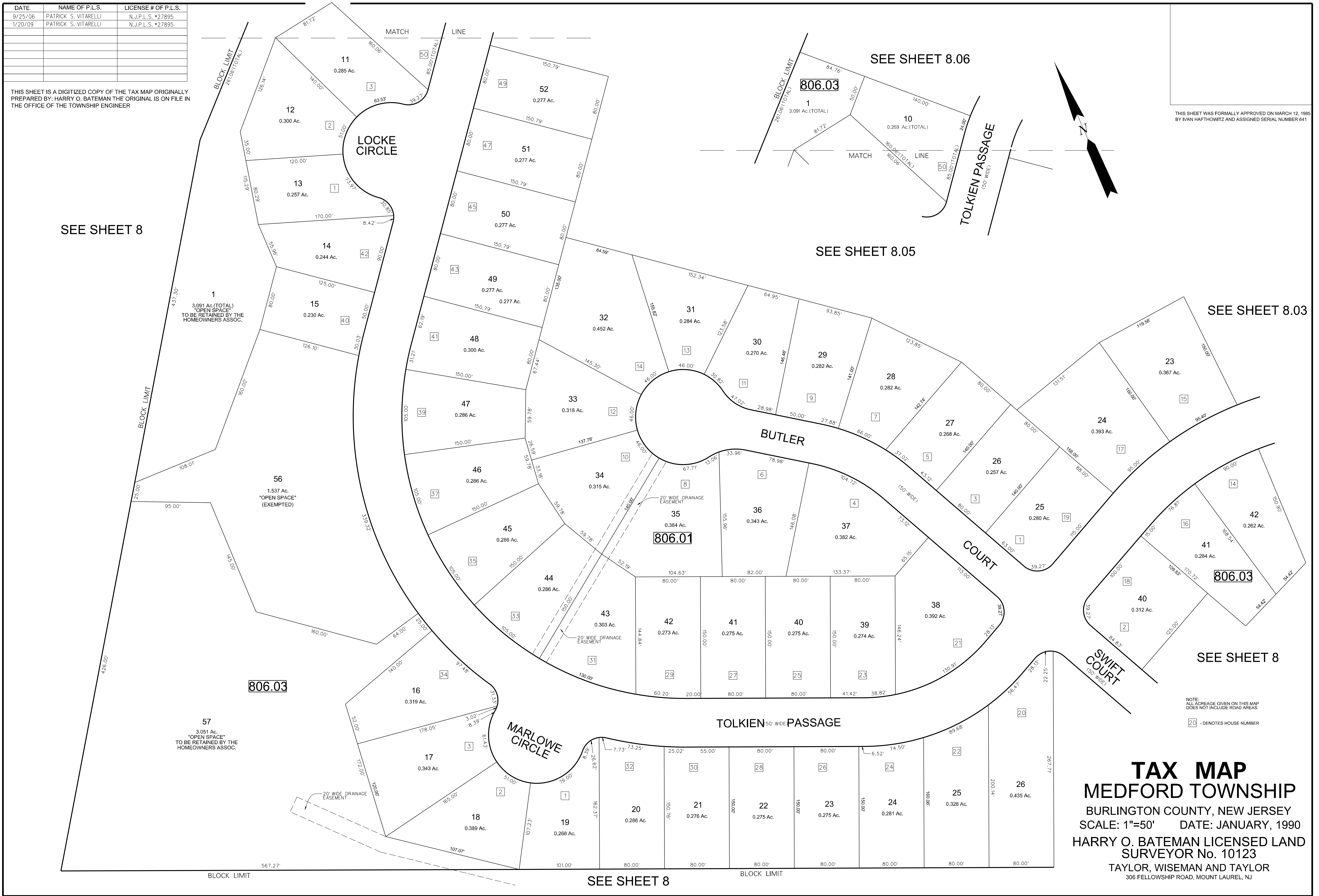
THIS SHEET IS A DIGITIZED COPY OF THE TAX MAP ORIGINALLY
PREPARED BY: HARRY O. BATEMAN. THE ORIGINAL IS ON FILE IN
THE OFFICE OF THE TOWNSHIP ENGINEER

TAX MAP
MEDFORD TOWNSHIP
 BURLINGTON COUNTY, NEW JERSEY
 SCALE: 1"=50' DATE: JAN., 1990
 HARRY O. BATEMAN,
 LICENSED LAND SURVEYOR NO. 10123
 MT. LAUREL, NEW JERSEY

DATE	NAME OF P.L.S.	LICENSE # OF P.L.S.
9/25/06	PATRICK S. VITARELLI	N.J.P.L.S. #27895
1/20/09	PATRICK S. VITARELLI	N.J.P.L.S. #27895

THIS SHEET IS A DIGITIZED COPY OF THE TAX MAP ORIGINALLY PREPARED BY: HARRY O. BATEMAN THE ORIGINAL IS ON FILE IN THE OFFICE OF THE TOWNSHIP ENGINEER

THIS SHEET WAS FORMALLY APPROVED ON MARCH 12, 1995 BY IVAN HAFTHOWITZ AND ASSIGNED SERIAL NUMBER 641



SEE SHEET 8

SEE SHEET 8.06

SEE SHEET 8.05

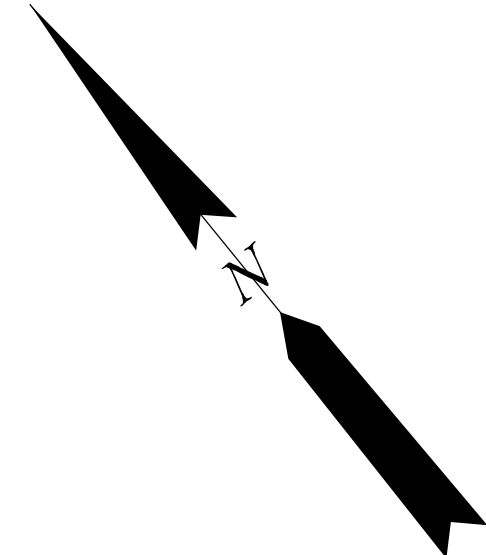
SEE SHEET 8.03

SEE SHEET 8

SEE SHEET 8

TAX MAP
MEDFORD TOWNSHIP
 BURLINGTON COUNTY, NEW JERSEY
 SCALE: 1"=50' DATE: JANUARY, 1990
 HARRY O. BATEMAN LICENSED LAND SURVEYOR No. 10123
 TAYLOR, WISEMAN AND TAYLOR
 306 FELLOWSHIP ROAD, MOUNT LAUREL, NJ

NOTE:
 ALL ACREAGE GIVEN ON THIS MAP
 DOES NOT INCLUDE ROAD AREAS.
 20 - DENOTES HOUSE NUMBER



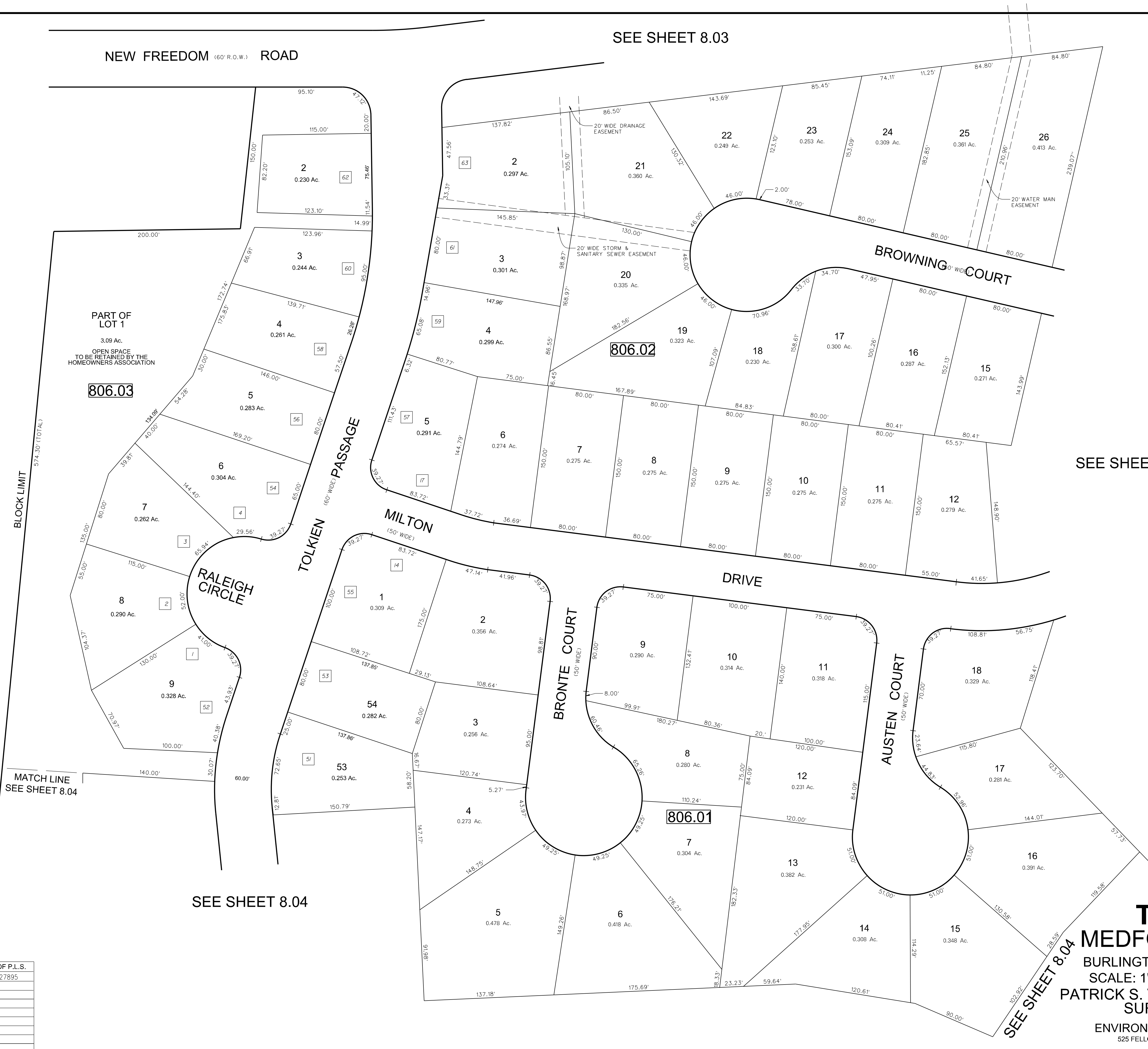
NEW FREEDOM (60' R.O.W.) ROAD

SEE SHEET 8.03

THIS SHEET WAS FORMALLY APPROVED ON MARCH 12, 1985 BY IVAN HAFTHOWITZ AND ASSIGNED SERIAL NUMBER 641

SEE SHEET 8

SEE SHEET 8.03



PART OF LOT 1
3.09 Ac.
OPEN SPACE
TO BE RETAINED BY THE
HOMEOWNERS ASSOCIATION
806.03

806.02

806.01

15 DENOTES HOUSE NUMBER

NOTE:
ALL ACREAGE GIVEN ON THIS MAP
DOES NOT INCLUDE ROAD AREAS.

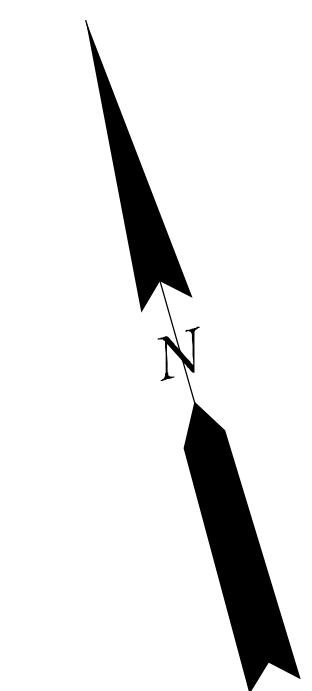
NOTE:
THIS SHEET HAS BEEN REDRAWN USING COMPUTER
AIDED DRAFTING DESIGN (CAD) BASED ON THE MAP
PREPARED BY HARRY O. BATEMAN DATED JAN. 1990

DATE	NAME OF P.L.S.	LICENSE # OF P.L.S.
9/25/06	PATRICK S. VITARELLI	N.J.P.L.S. #27895

SEE SHEET 8.04

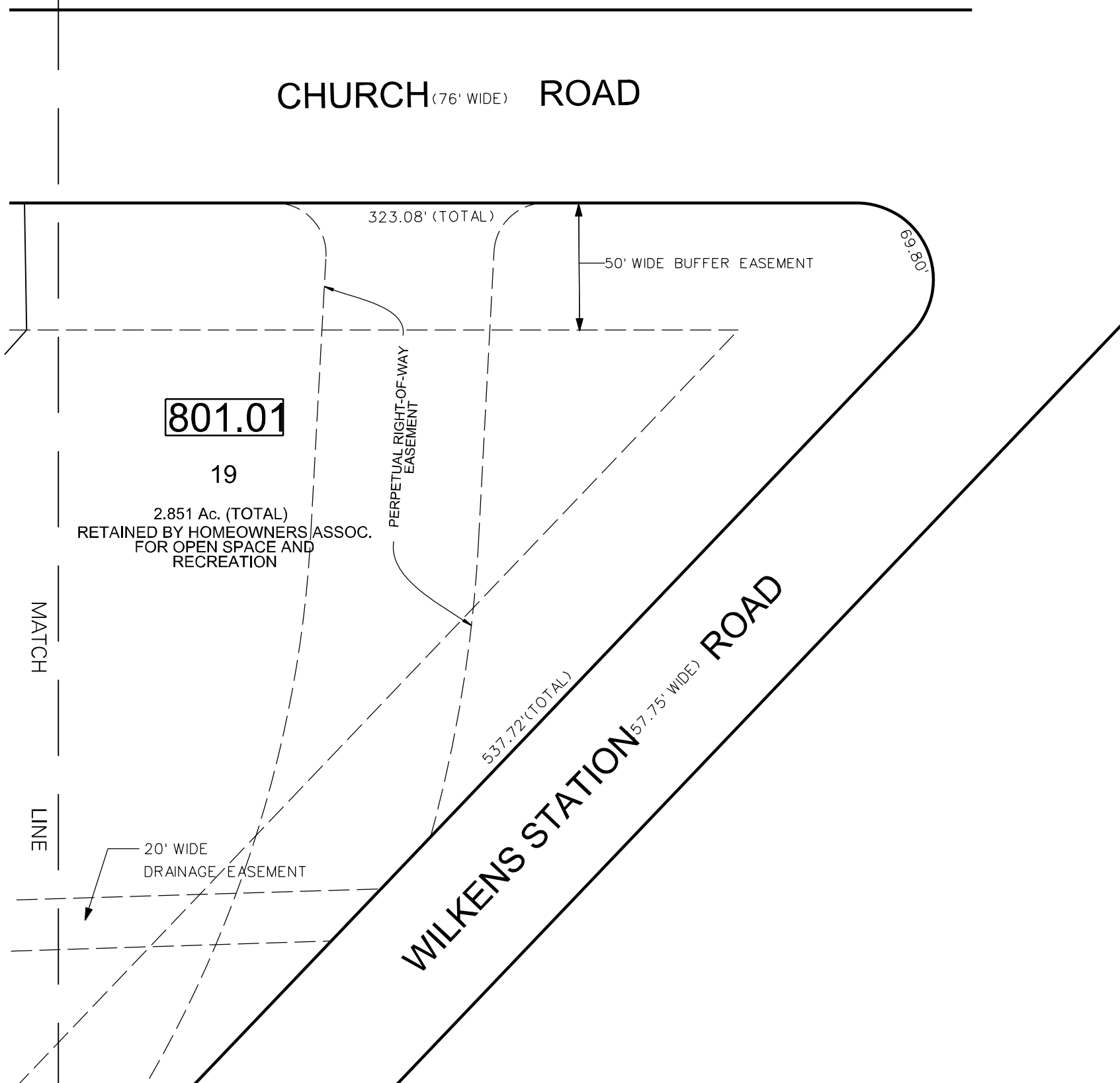
SEE SHEET 8.04

TAX MAP
MEDFORD TOWNSHIP
 BURLINGTON COUNTY, NEW JERSEY
 SCALE: 1"=50' DATE: MAY, 2008
 PATRICK S. VITARELLI LICENSED LAND
 SURVEYOR No. 27895
 ENVIRONMENTAL RESOLUTIONS, INC.
 525 FELLOWSHIP ROAD, SUITE 300, MT. LAUREL, NJ



SEE SHEET 8.07

SEE SHEET 8.07



NOTE:
ALL ACREAGE GIVEN ON THIS MAP
DOES NOT INCLUDE ROAD AREAS.

NOTE:
THIS SHEET HAS BEEN REDRAWN USING COMPUTER
AIDED DRAFTING/DESIGN (CADD) BASED ON THE MAP
PREPARED BY: HARRY O. BATEMAN DATED: JAN. 1990

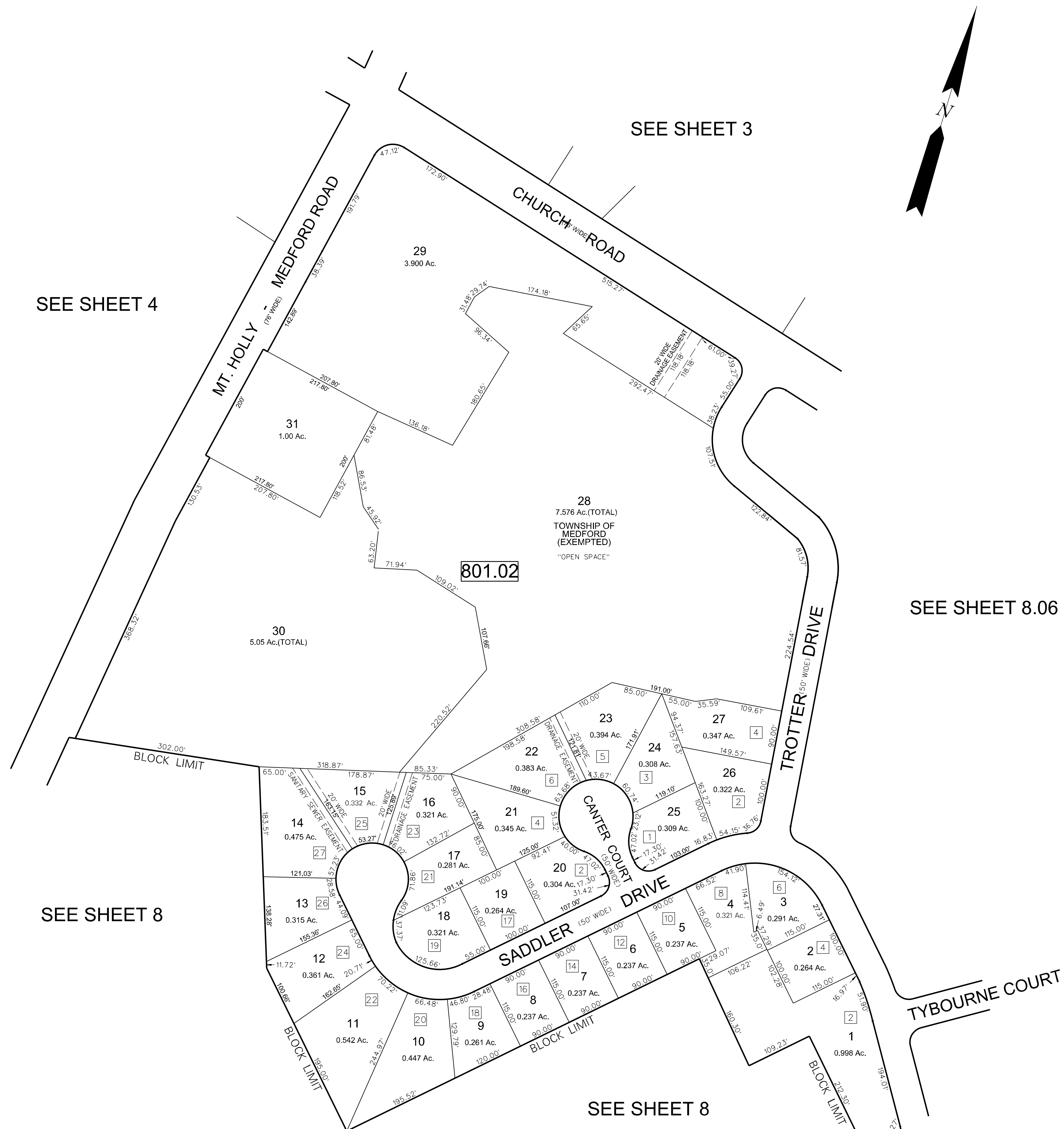
THIS SHEET WAS FORMALLY APPROVED ON MARCH 12, 1985
BY IVAN HAFTHOWITZ AND ASSIGNED SERIAL NUMBER 641

SEE SHEET 8.07

SEE SHEET 8

TAX MAP
MEDFORD TOWNSHIP
 BURLINGTON COUNTY, NEW JERSEY
 SCALE: 1"=50' DATE: MAY, 2008
 PATRICK S. VITARELLI LICENSED LAND
 SURVEYOR No. 27895
 ENVIRONMENTAL RESOLUTIONS, INC.
 525 FELLOWSHIP ROAD, SUITE 300, MT. LAUREL, NJ

DATE	NAME OF P.L.S.	LICENSE # OF P.L.S.
9/25/06	PATRICK S. VITARELLI	N.J.P.L.S. #27895
1/20/09	PATRICK S. VITARELLI	N.J.P.L.S. #27895



NOTE:
ALL ACREAGE GIVEN ON THIS MAP
DOES NOT INCLUDE ROAD AREAS.

NOTE:
THIS SHEET HAS BEEN REDRAWN USING COMPUTER
AIDED DRAFTING/DESIGN (CAD/D) BASED ON THE MAP
PREPARED BY: HARRY O. BATEMAN N.J.P.L.S. #10123

NOTE:
THE AREAS, BOUNDARIES AND DIMENSIONS, SHOWN ON THIS
TAX MAP, ARE DERIVED FROM GROUND SURVEYS, AERIAL
SURVEYS, AND RECORDED PLANS, MAPS, DEEDS, WILLS, AND
ARE TO BE USED FOR ASSESSMENT PURPOSES ONLY.

THIS SHEET WAS FORMALLY APPROVED ON MARCH 12, 1985
BY IVAN HAFTHOWITZ AND ASSIGNED SERIAL NUMBER 641

TAX MAP
MEDFORD TOWNSHIP
BURLINGTON COUNTY, NEW JERSEY
SCALE: 1"=100' DATE: MAY, 2008
PATRICK S. VITARELLI LICENSED LAND
SURVEYOR No. 27895
ENVIRONMENTAL RESOLUTIONS, INC.
525 FELLOWSHIP ROAD, SUITE 300, MOUNT LAUREL, NJ

DATE	NAME OF P.L.S.	LICENSE # OF P.L.S.
9/25/06	PATRICK S. VITARELLI	N.J.P.L.S. #27895
11/1/17	CHARLES L. WALTON, JR.	NJPE&LS #15800

SEE SHEET 8



SEE SHEET 7

SEE SHEET 8

NOTE:
THIS SHEET HAS BEEN REDRAWN USING COMPUTER AIDED DRAFTING/DESIGN (CAD/D) BASED ON THE MAP PREPARED BY: JOHN T. BUTLER LICENSED LAND SURVEYOR No. 23938, DEC. 1992

NOTE:
THE AREAS, BOUNDARIES AND DIMENSIONS, SHOWN ON THIS TAX MAP, ARE DERIVED FROM GROUND SURVEYS, AERIAL SURVEYS, AND RECORDED PLANS, MAPS, DEEDS, WILL, AND ARE TO BE USED FOR ASSESSMENT PURPOSES ONLY.

NOTE:
ALL ACREAGE GIVEN ON THIS MAP DOES NOT INCLUDE ROAD AREAS.

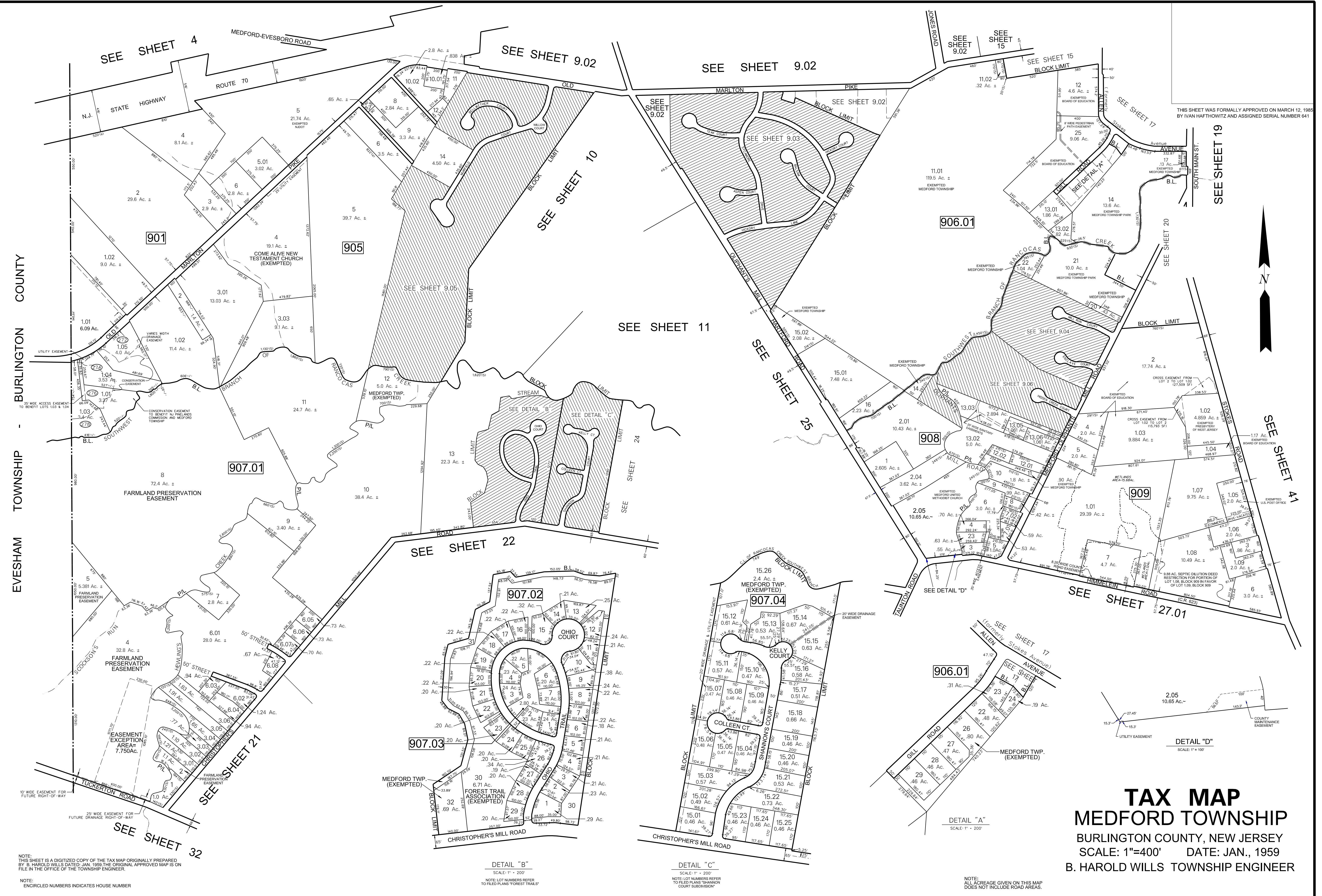
3 REPRESENTS HOUSE NUMBER

THIS SHEET WAS FORMALLY APPROVED ON MARCH 12, 1985 BY IVAN HAFTHOWITZ AND ASSIGNED SERIAL NUMBER 641


BROOKSIDE AT MEDFORD SUBDIVISION

TAX MAP
MEDFORD TOWNSHIP
 BURLINGTON COUNTY, NEW JERSEY
 SCALE: 1"=60' DATE: MAY, 2008
 PATRICK S. VITARELLI LICENSED LAND SURVEYOR No. 27895
 ENVIRONMENTAL RESOLUTIONS, INC.
 525 FELLOWSHIP ROAD, SUITE 300, MT. LAUREL, NJ

DATE	REVISION
08-14-05	SUBDIVISION BLOCK 901 LOT 101 - 106 & TUSCAN WAY (PRIVATE DR.)
11-21-07	FARMLAND PRES. EASEMENT TO BLK 907.01 LOTS 2, 4, 5, 8
06-29-07	SUBDIVISION LOTS 108 & 109 BLK 909
02-07-05	ADDED DRAINAGE EASEMENT TO LOT 105 BLOCK 905
8-5-02	ADDED FED. PATH EASEMENT TO LOTS 12 AND 25 BL 906.1
10-28-97	DIGITIZED SHEET 901
2-14-97	SPLIT OFF LOTS 107, 108 FROM LOT 101 BL 909
5-12-95	ADDED ROAD WIDENING TO LOT 101, BL 905
6-27-94	ADDED SHEET 908 (MURFIELD-SECT. 1 SUBDIVISION)
1-15-93	REVISED BLOCK 909, LOTS 2, 1.02, 1.03
1-15-93	ADDED MINOR SUBDIVISION, BL 908, LOTS 13.03, 13.06, 13.08
3-28-91	WIDENING OF HARTFORD RD. BL 906.01 LOT 15.01
3-20-90	ADDED LOT 5.01, BL 901 AND HARTFORD RD. WIDENING
DATE	REVISION
12-30-22	REVISED EASEMENT BLK 908, LOTS 3, 4, 23
10-09-08	REVISED HINDELIN & MEDFORD-OLIPHANTS MILL ROAD ROW
1-18-90	ADD MILL RUN COURT, SHEET 015
1-15-90	REVISED AS PER STATE
11-4-88	SPLIT OFF LOTS 3.07 & 13.08 FROM LOTS 13.01 & 13.04, BL 908
10-27-88	ADDED SHEET 904 LOTS 18.01 THRU 18.12, BL 908
11-19-87	DELETED MED. TWP. EXEMPTED, LOT 13.02 & ADDED TO LOT 11, BL 908
11-18-87	ADDED LOT 1.06, BL 909
11-18-87	SPLIT OFF LOT 10.01 & 10.02 FROM LOT 10, BL 905
10-4-85	COMMERCE DRIVE VACATED - ORDINANCE 1985-21, BL 909
8-26-85	BL 905, LOTS 3.01 & 3.02, CONSOL. INTO 3.01 - MARLTON PIKE WIDENED
8-26-85	BY TWP - SPLIT OFF LOT 15.01 FROM LOT 15.26
10-24-84	REVISIONS
DATE	REVISION
8-4-23	REVISED LOT 1.01 OF BLOCK 909
11-17-23	ADDED COMMERCE DRIVE, LOT 1.05, BL 909
11-9-23	DELETED LOT INTO LOT 1.01, 1.02, BL 905 - WIDENED LOT 2, BL 905
11-9-23	DIVIDED PART OF LOT 5, BL 901 - ADDED NJDOT ROW AT RT. 70
9-4-83	REMOVED LOTS IN PLAN OF "WOODBRIDGE", ADDED TO SHEET 903
9-4-83	GENERAL REVISIONS
11-5-81	SPLIT OFF LOT 1A8 FROM LOT 1A, BL 909
10-2-81	SPLIT OFF LOT 1B FROM LOT 2, BL 909
3-10-81	REVISED LOT 4, BL 905, ROAD WIDENING TO TOWNSHIP
3-9-81	BY TWP - SPLIT OFF LOT 15.01 FROM LOT 15.01, DETAIL "C"
10-9-80	ADDED LOT 12A FROM LOT 12, BL 908
2-14-80	BY TWP - SPLIT OFF LOT 13C FROM LOT 13, BL 908
DATE	REVISION
12-12-79	EXTENDED BLK 908A, 908B, & 908C, ELM. LOT 3, BL 908
8-28-79	ADDED SHANNON COURT SUBDIVISION, BL 907, LOTS 15-15K
11-29-78	ADD SHIF 98, FILED PLAN "WOODBRIDGE", LOT 3, BL 906
5-6-77	SPLIT OFF LOT 15A FROM LOT 15, BL 906
2-10-76	SPLIT OFF LOT 16A FROM LOT 16, BL 906
6-7-74	ADDED "SEE DETAIL B", WAS BLOCK 907, LOT 14
12-6-73	SPLIT OFF LOTS 3A, 3B, 3C, 3D, 3E FROM LOT 3, BL 907
6-15-73	ADJUSTED LINE BETWEEN LOTS 8 & 9, BL 908
11-21-72	LOT 2, BL 901, SECTION TO HIGHWAY
11-1-72	SPLIT OFF LOT 12A FROM LOT 12, BL 908
DATE	REVISION



THIS SHEET WAS FORMALLY APPROVED ON MARCH 12, 1985 BY IVAN HAFTHOWITZ AND ASSIGNED SERIAL NUMBER 641



BURLINGTON COUNTY
EVESHAM TOWNSHIP

TAX MAP
MEDFORD TOWNSHIP
 BURLINGTON COUNTY, NEW JERSEY
 SCALE: 1"=400' DATE: JAN., 1959
 B. HAROLD WILLS TOWNSHIP ENGINEER

NOTE: THIS SHEET IS A DIGITIZED COPY OF THE TAX MAP ORIGINALLY PREPARED BY B. HAROLD WILLS DATED, JAN. 1959. THE ORIGINAL APPROVED MAP IS ON FILE IN THE OFFICE OF THE TOWNSHIP ENGINEER.

NOTE: ENCIRCLED NUMBERS INDICATES HOUSE NUMBER

DETAIL "B"
SCALE: 1" = 200'

DETAIL "C"
SCALE: 1" = 200'

DETAIL "A"
SCALE: 1" = 200'

DETAIL "D"
SCALE: 1" = 100'

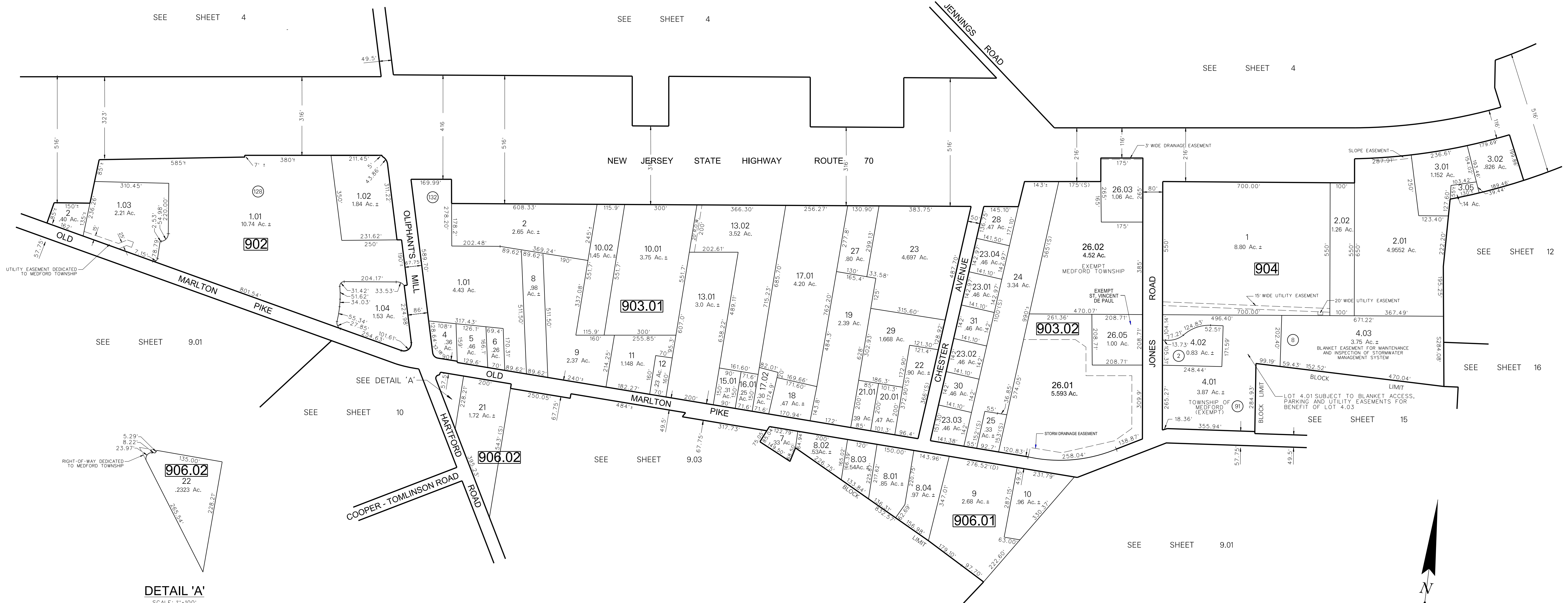
NOTE: ALL ACRES GIVEN ON THIS MAP DOES NOT INCLUDE ROAD AREAS.

DATE	NAME OF P.L.S.	LICENSE # OF P.L.S.
6/05/08	PATRICK S. VITARELLI	N.J.P.L.S. #27895
12/02/09	PATRICK S. VITARELLI	N.J.P.L.S. #27895
1/13/10	PATRICK S. VITARELLI	N.J.P.L.S. #27895
6/11/10	PATRICK S. VITARELLI	N.J.P.L.S. #27895
11/10/10	PATRICK S. VITARELLI	N.J.P.L.S. #27895
12/31/13	STEVEN C. WOODROW	N.J.P.L.S. #27514
1/27/16	STEVEN C. WOODROW	N.J.P.L.S. #27514
9/20/16	CHARLES L. WALTON, JR.	N.J.P.E.&L.S. #15800
12/21/17	CHARLES L. WALTON, JR.	N.J.P.E.&L.S. #15800
1/24/20	JOSE D. RUIZ del VALLE	N.J.P.L.S. #43364
10/17/22	JOHN M. DURA	N.J.P.L.S. #28525

SEE SHEET 4

SEE SHEET 4

SEE SHEET 4



SEE SHEET 9.01

SEE SHEET 10

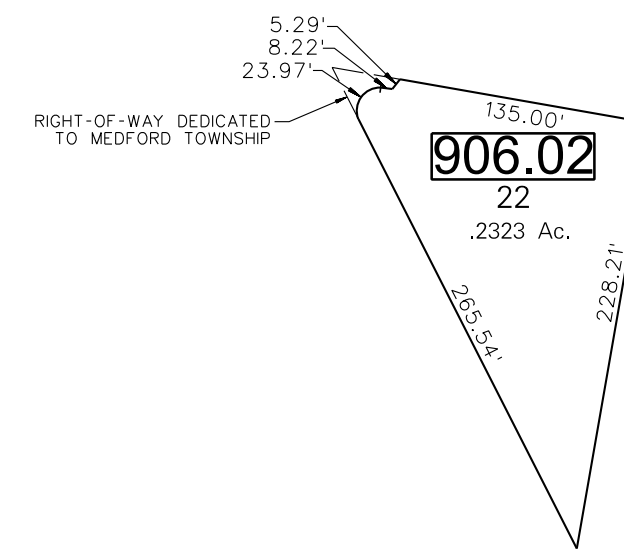
SEE SHEET 9.03

SEE SHEET 9.01

SEE SHEET 12

SEE SHEET 16

SEE SHEET 15



DETAIL 'A'
SCALE: 1"=100'

ENCIRCLED NUMBER REPRESENTS HOUSE NUMBERS

NOTE: ALL ACREAGE GIVEN ON THIS MAP DOES NOT INCLUDE ROAD AREAS.

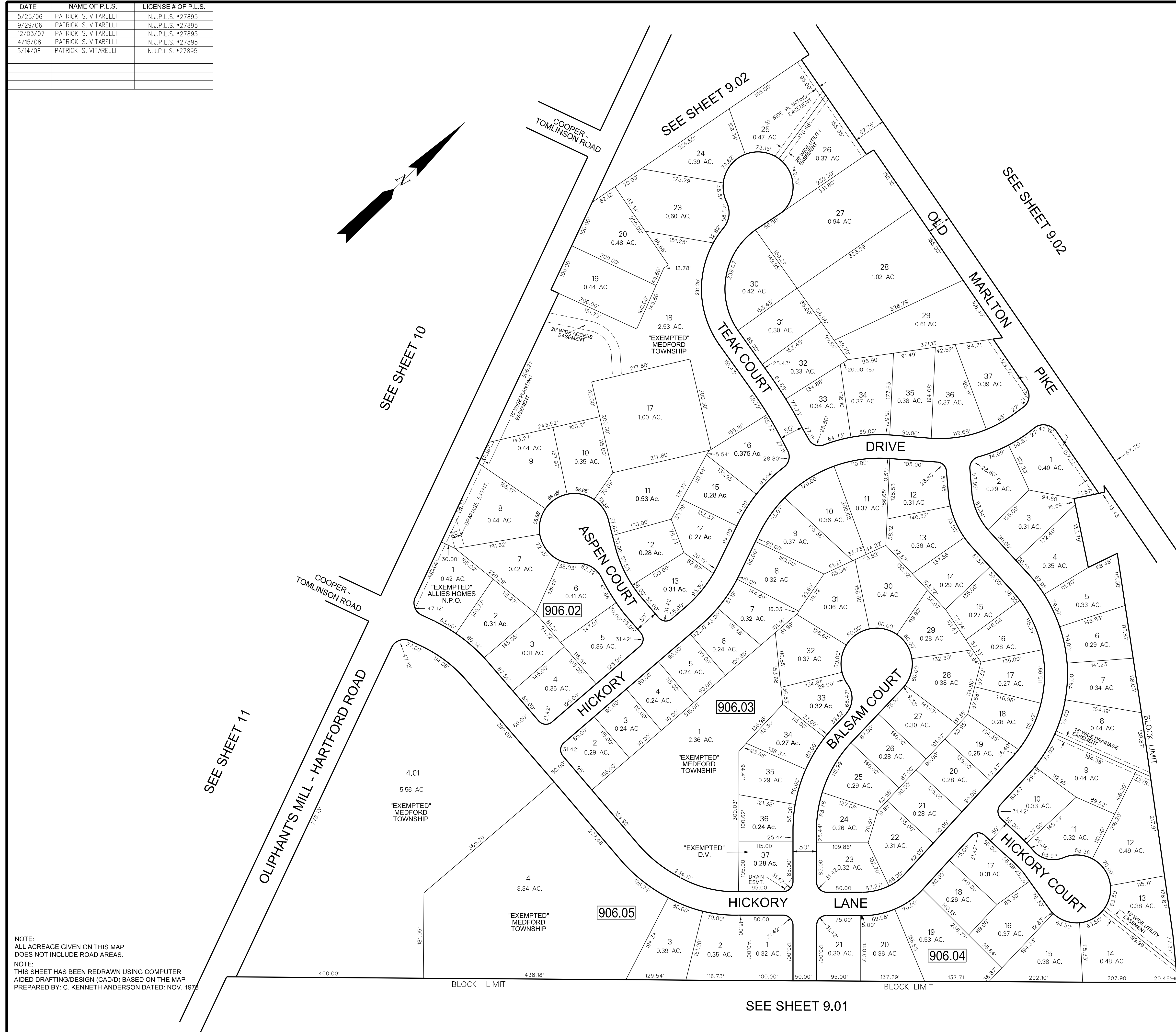
NOTE: THIS SHEET HAS BEEN REDRAWN USING COMPUTER AIDED DRAFTING/DESIGN (CAD/D) BASED ON THE MAP PREPARED BY: C. KENNETH ANDERSON DATED: APRIL 1967

THIS SHEET WAS FORMALLY APPROVED ON MARCH 12, 1985 BY IVAN HAFTHOWITZ AND ASSIGNED SERIAL NUMBER 641

TAX MAP
MEDFORD TOWNSHIP
 BURLINGTON COUNTY, NEW JERSEY
 SCALE: 1"=200' DATE: DEC., 2000
 PATRICK S. VITARELLI LICENSED LAND SURVEYOR No. 2789
 ENVIRONMENTAL RESOLUTIONS, INC.
 525 FELLOWSHIP ROAD, SUITE 300, MT. LAUREL, NJ
 TO SHOW CONDITIONS AS OF 9/18/20

DATE	NAME OF P.L.S.	LICENSE # OF P.L.S.
5/25/06	PATRICK S. VITARELLI	N.J.P.L.S. #27895
9/29/06	PATRICK S. VITARELLI	N.J.P.L.S. #27895
12/03/07	PATRICK S. VITARELLI	N.J.P.L.S. #27895
4/15/08	PATRICK S. VITARELLI	N.J.P.L.S. #27895
5/14/08	PATRICK S. VITARELLI	N.J.P.L.S. #27895

THIS SHEET WAS FORMALLY APPROVED ON MARCH 12, 1985
BY IVAN HAFTHOWITZ AND ASSIGNED SERIAL NUMBER 641



SEE SHEET 11

SEE SHEET 10

SEE SHEET 9.02

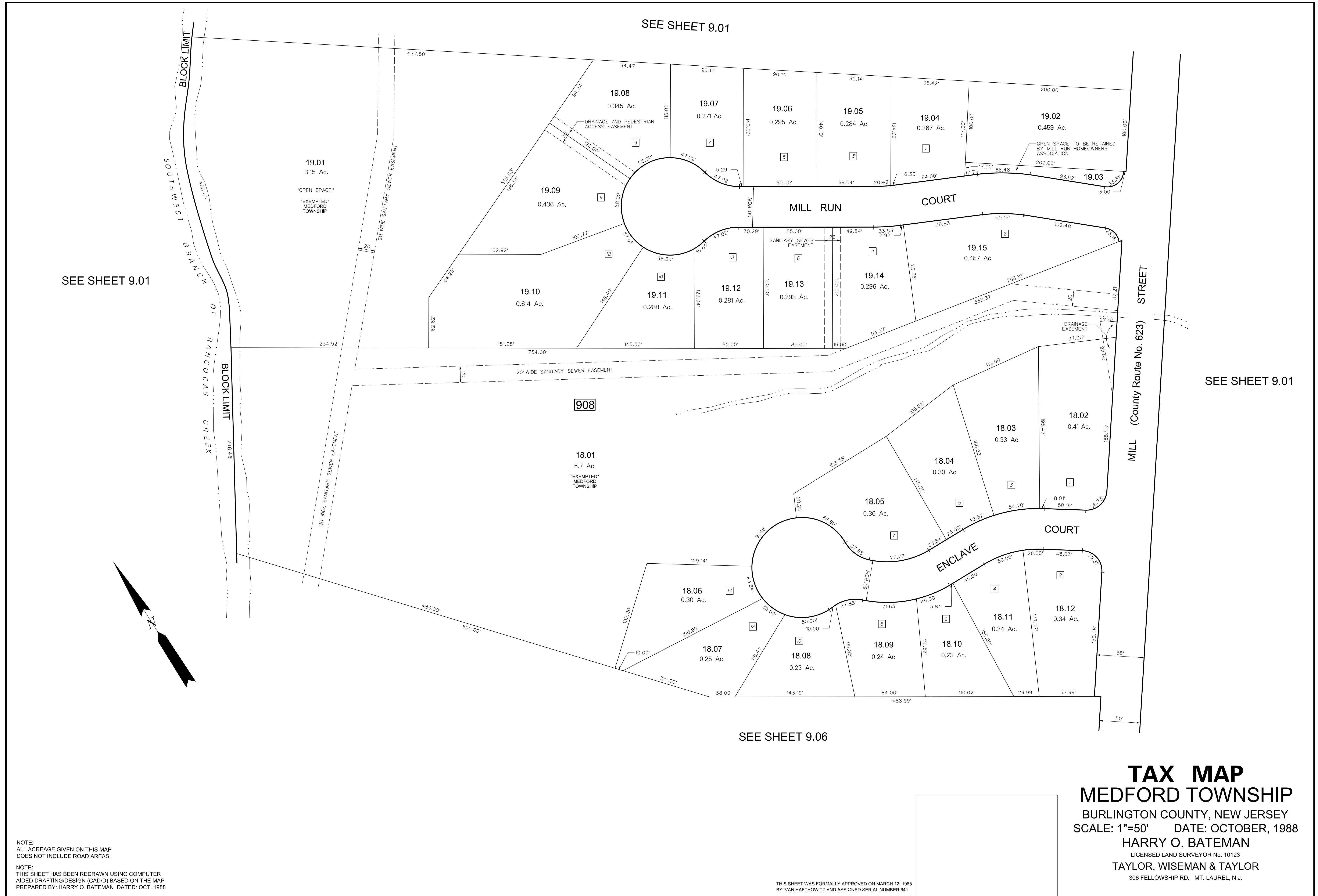
SEE SHEET 9.02

SEE SHEET 9.01

SEE SHEET 9.01

NOTE:
ALL ACREAGE GIVEN ON THIS MAP
DOES NOT INCLUDE ROAD AREAS.
NOTE:
THIS SHEET HAS BEEN REDRAWN USING COMPUTER
AIDED DRAFTING/DESIGN (CAD/D) BASED ON THE MAP
PREPARED BY: C. KENNETH ANDERSON DATED: NOV. 1978

TAX MAP
MEDFORD TOWNSHIP
BURLINGTON COUNTY, NEW JERSEY
SCALE: 1"=100' DATE: NOV, 1978
C. KENNETH ANDERSON
TOWNSHIP ENGINEER
MT HOLLY, NJ



SEE SHEET 9.01

SEE SHEET 9.01

SEE SHEET 9.01

SEE SHEET 9.06

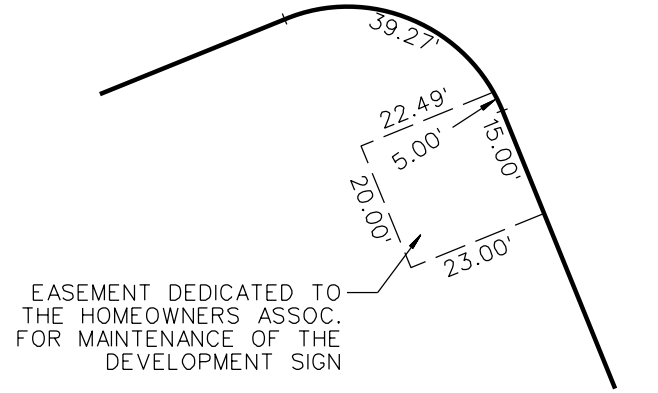
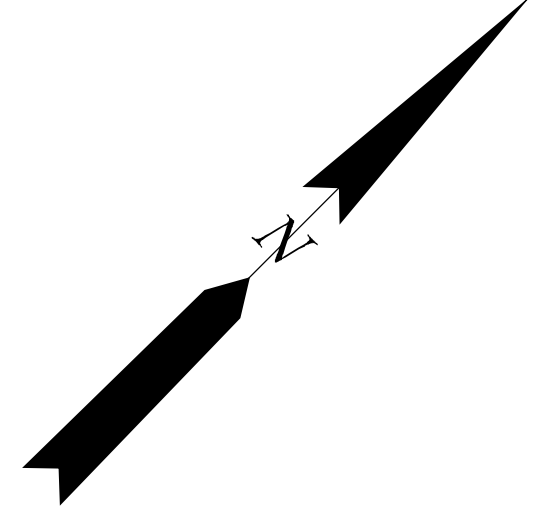
NOTE:
 ALL ACREAGE GIVEN ON THIS MAP
 DOES NOT INCLUDE ROAD AREAS.

NOTE:
 THIS SHEET HAS BEEN REDRAWN USING COMPUTER
 AIDED DRAFTING/DESIGN (CAD/D) BASED ON THE MAP
 PREPARED BY: HARRY O. BATEMAN DATED: OCT. 1988

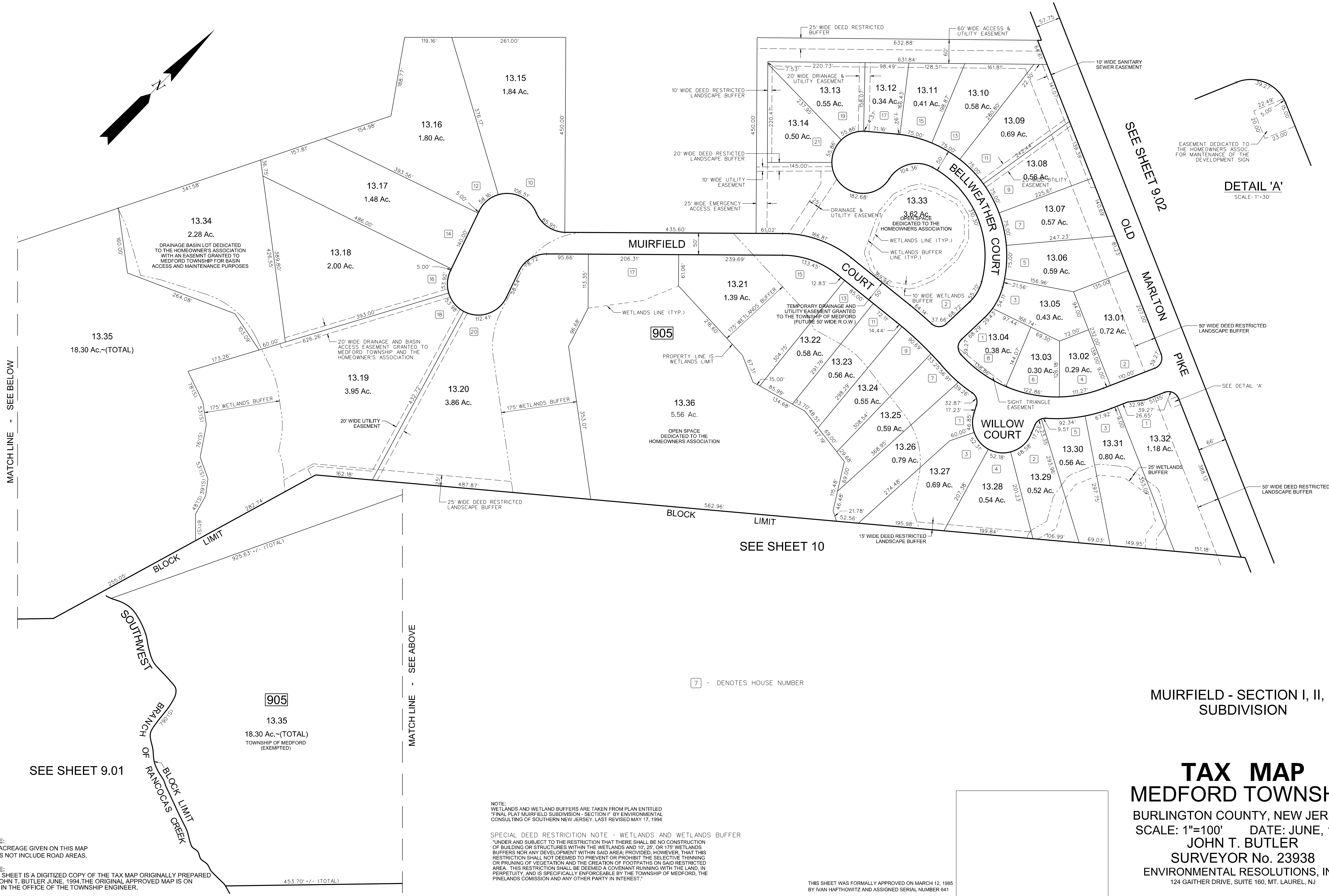
THIS SHEET WAS FORMALLY APPROVED ON MARCH 12, 1985
 BY IVAN HAFTHOWITZ AND ASSIGNED SERIAL NUMBER 641

TAX MAP
MEDFORD TOWNSHIP
 BURLINGTON COUNTY, NEW JERSEY
 SCALE: 1"=50' DATE: OCTOBER, 1988
 HARRY O. BATEMAN
 LICENSED LAND SURVEYOR No. 10123
 TAYLOR, WISEMAN & TAYLOR
 306 FELLOWSHIP RD. MT. LAUREL, N.J.

SEE SHEET 9.01



DETAIL 'A'
SCALE: 1"=30'



MATCH LINE - SEE BELOW

MATCH LINE - SEE ABOVE

SEE SHEET 9.01

SEE SHEET 10

MUIRFIELD - SECTION I, II, II
SUBDIVISION

TAX MAP
MEDFORD TOWNSHIP
BURLINGTON COUNTY, NEW JERSEY
SCALE: 1"=100' DATE: JUNE, 1994
JOHN T. BUTLER
SURVEYOR No. 23938
ENVIRONMENTAL RESOLUTIONS, INC.
124 GAITHER DRIVE, SUITE 160, MT. LAUREL, NJ

NOTE:
ALL ACREAGE GIVEN ON THIS MAP
DOES NOT INCLUDE ROAD AREAS.

NOTE:
THIS SHEET IS A DIGITIZED COPY OF THE TAX MAP ORIGINALLY PREPARED
BY JOHN T. BUTLER JUNE, 1994. THE ORIGINAL APPROVED MAP IS ON
FILE IN THE OFFICE OF THE TOWNSHIP ENGINEER.

NOTE:
WETLANDS AND WETLAND BUFFERS ARE TAKEN FROM PLAN ENTITLED
"FINAL PLAT MUIRFIELD SUBDIVISION - SECTION I" BY ENVIRONMENTAL
CONSULTING OF SOUTHERN NEW JERSEY, LAST REVISED MAY 17, 1994

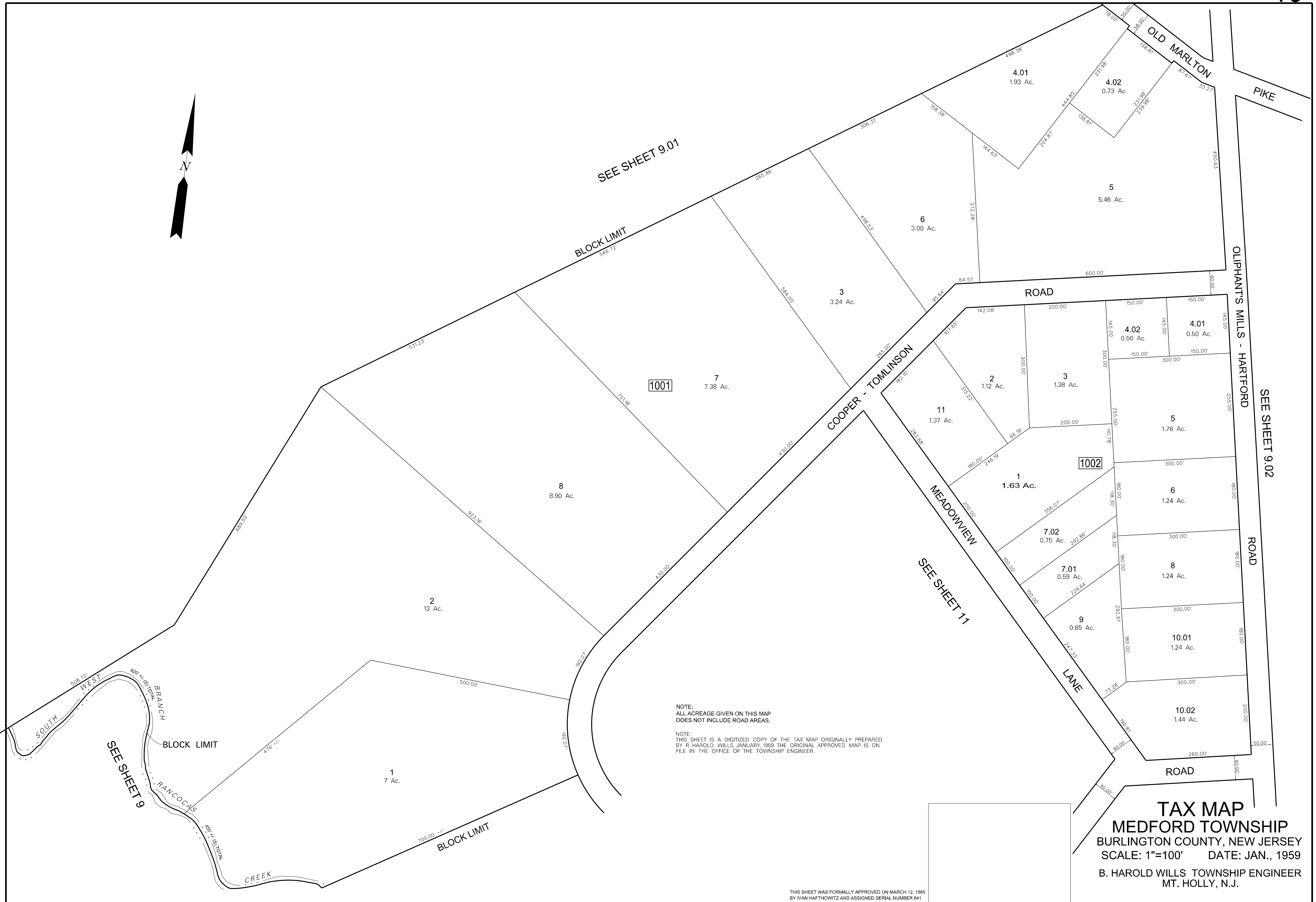
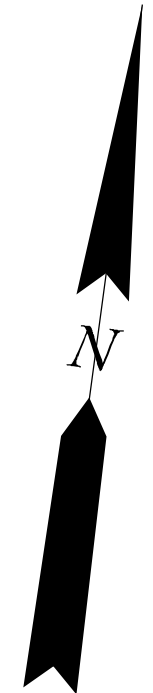
SPECIAL DEED RESTRICTION NOTE - WETLANDS AND WETLANDS BUFFER
"UNDER AND SUBJECT TO THE RESTRICTION THAT THERE SHALL BE NO CONSTRUCTION
OF BUILDING OR STRUCTURES WITHIN THE WETLANDS AND 10', 25', OR 175' WETLANDS
BUFFERS NOR ANY DEVELOPMENT WITHIN SAID AREA; PROVIDED, HOWEVER, THAT THIS
RESTRICTION SHALL NOT DEEMED TO PREVENT OR PROHIBIT THE SELECTIVE THINNING
OR PRUNING OF VEGETATION AND THE CREATION OF FOOTPATHS ON SAID RESTRICTED
AREA. THIS RESTRICTION SHALL BE DEEMED A COVENANT RUNNING WITH THE LAND IN
PERPETUITY, AND IS SPECIFICALLY ENFORCEABLE BY THE TOWNSHIP OF MEDFORD, THE
PINELANDS COMMISSION AND ANY OTHER PARTY IN INTEREST."

THIS SHEET WAS FORMALLY APPROVED ON MARCH 12, 1985
BY IVAN HAFTHOWITZ AND ASSIGNED SERIAL NUMBER 641

7 - DENOTES HOUSE NUMBER

905
13.35
18.30 Ac.~(TOTAL)
TOWNSHIP OF MEDFORD
(EXEMPTED)

453.70' +/- (TOTAL)



1001

1002

NOTE:
ALL ACREAGE GIVEN ON THIS MAP
DOES NOT INCLUDE ROAD AREAS.

NOTE:
THIS SHEET IS A DIGITIZED COPY OF THE TAX MAP ORIGINALLY PREPARED
BY R. HAROLD WILLS, JANUARY, 1959. THE ORIGINAL APPROVED MAP IS ON
FILE IN THE OFFICE OF THE TOWNSHIP ENGINEER.

TAX MAP
MEDFORD TOWNSHIP
BURLINGTON COUNTY, NEW JERSEY
SCALE: 1"=100' DATE: JAN., 1959
B. HAROLD WILLS TOWNSHIP ENGINEER
MT. HOLLY, N.J.

THIS SHEET WAS FORMALLY APPROVED ON MARCH 12, 1985
BY IVAN HAFTHOWITZ AND ASSIGNED SERIAL NUMBER 641

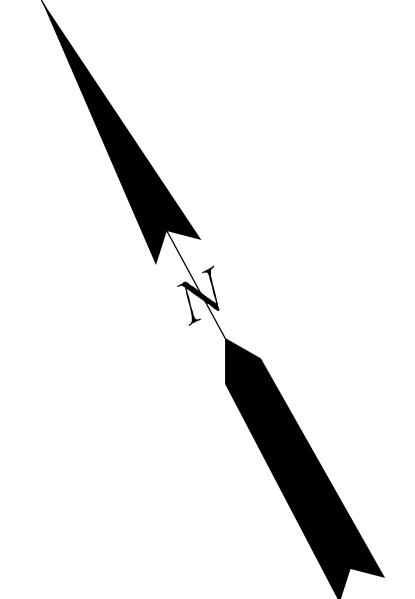
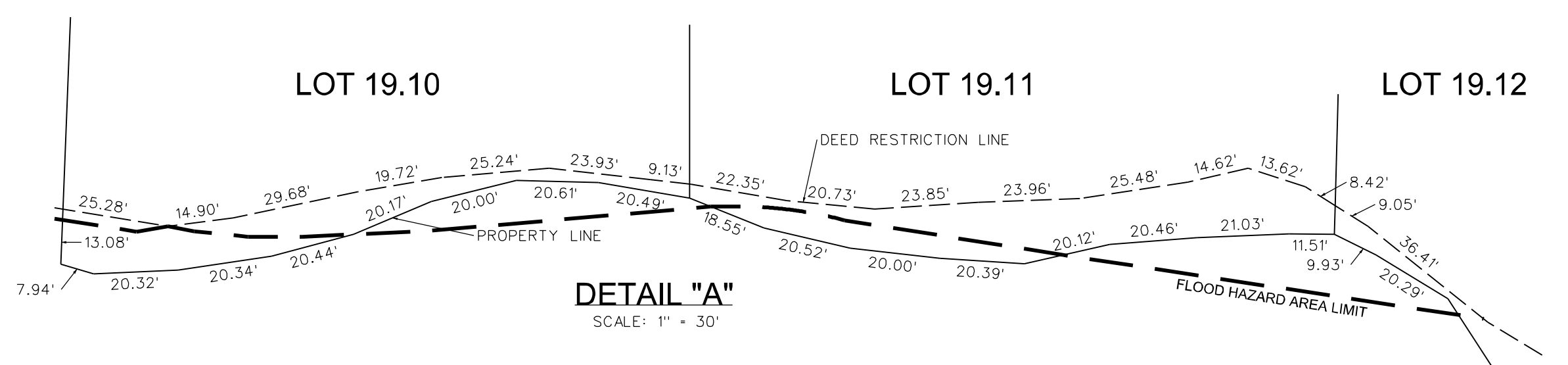
SEE SHEET 9.02

SEE SHEET 9.01

SEE SHEET 9

SEE SHEET 11

DATE	NAME OF P.L.S.	LICENSE # OF P.L.S.
10/09/08	PATRICK S. VITARELLI	N.J.P.L.S. #27895
2/7/19	JOSE D. RUIZ del VALLE	N.J.P.L.S. #43364



NOTE: ALL ACREAGE GIVEN ON THIS MAP DOES NOT INCLUDE ROAD AREAS.

NOTE: THIS SHEET IS A DIGITIZED COPY OF THE TAX MAP, ORIGINALLY PREPARED BY R. HAROLD WILLS, DATED JANUARY, 1959. THE ORIGINAL APPROVED MAP IS ON FILE IN THE OFFICE OF THE TOWNSHIP ENGINEER.

NOTE: ENCIRCLED NOS. ARE LOT DESIGNATIONS OF THE COOPER-TOMLINSON TRACT

Ⓢ - DENOTES HOUSE NUMBER

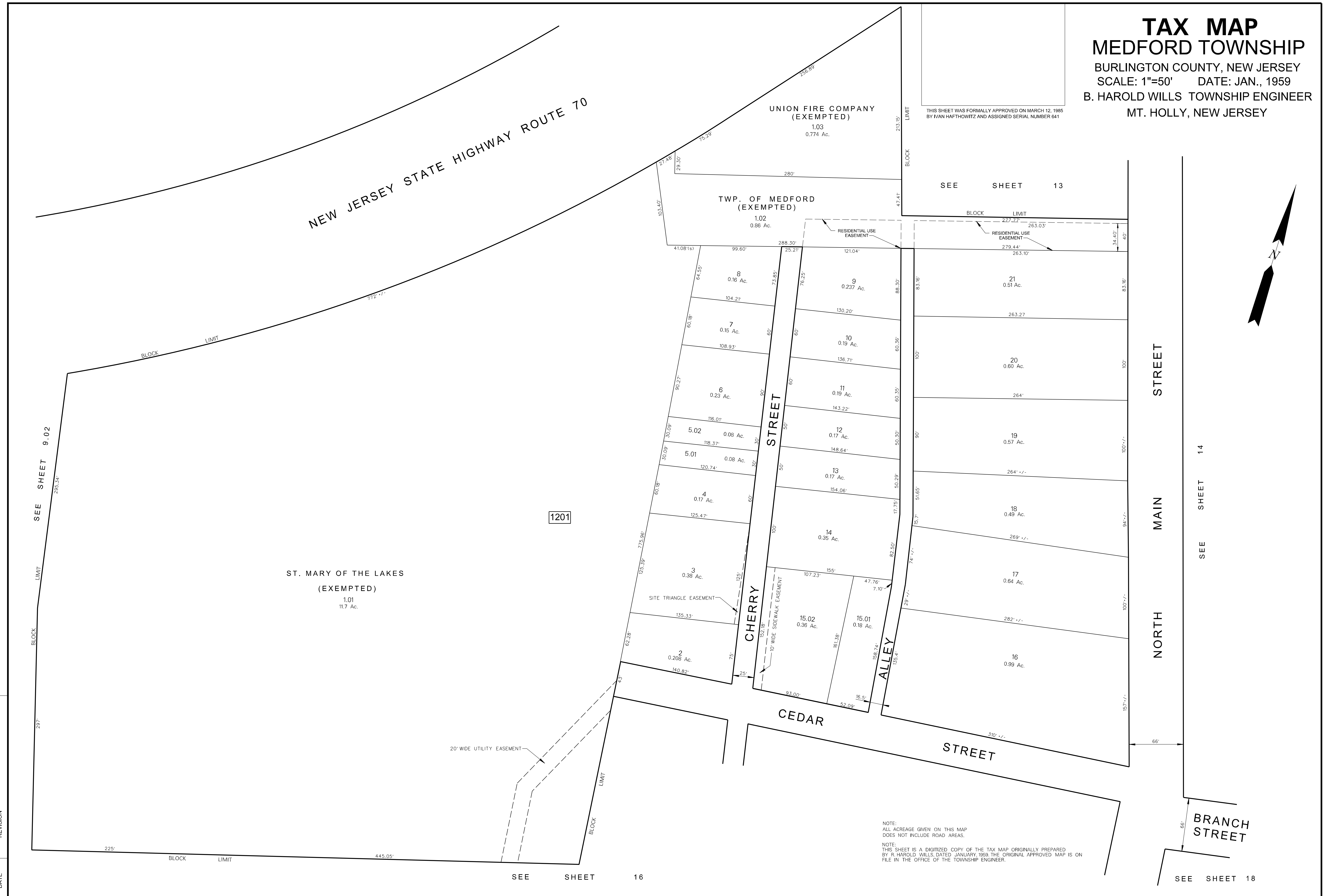

TAX MAP
MEDFORD TOWNSHIP
 BURLINGTON COUNTY, NEW JERSEY
 SCALE: 1"=100' DATE: JAN, 1959
 B. HAROLD WILLS
 TOWNSHIP ENGINEER
 MOUNT HOLLY, NJ

THIS SHEET WAS FORMALLY APPROVED ON MARCH 12, 1985 BY IVAN HAFTHOWITZ AND ASSIGNED SERIAL NUMBER 641

TAX MAP
MEDFORD TOWNSHIP
 BURLINGTON COUNTY, NEW JERSEY
 SCALE: 1"=50' DATE: JAN., 1959
 B. HAROLD WILLS TOWNSHIP ENGINEER
 MT. HOLLY, NEW JERSEY

THIS SHEET WAS FORMALLY APPROVED ON MARCH 12, 1985
 BY IVAN HAFTHOWITZ AND ASSIGNED SERIAL NUMBER 641

SEE SHEET 13



DATE	REVISION
12-17-19	ADDED UTILITY EASEMENT BLK. 1201 LOT 1,01
9-30-03	MINOR SUBDIVISION BLK. 1201 LOTS 2 & 3
7-21-03	ADDED EASEMENT LOT 1,02 BLK. 1201
12-27-01	ADDED EASEMENT LOT 1,02 BLK. 1201
10-2-00	REVISED ACREAGE LOT 19, BLOCK 1201
7-31-00	CONSOLIDATED LOTS 15,02 & 15,03, BLOCK 1201
2-28-91	SUBDIVISION BLOCK 1201, LOTS 15,02 & 15,03
9-1-83	GENERAL REVISION BY L.M.T.
6-24-74	SPLIT OFF LOT 18 FROM LOT 14, BLOCK 1201
10-25-71	ADDED LOT 1A TO LOT 1, BLOCK 1201 & CHANGED ACREAGE

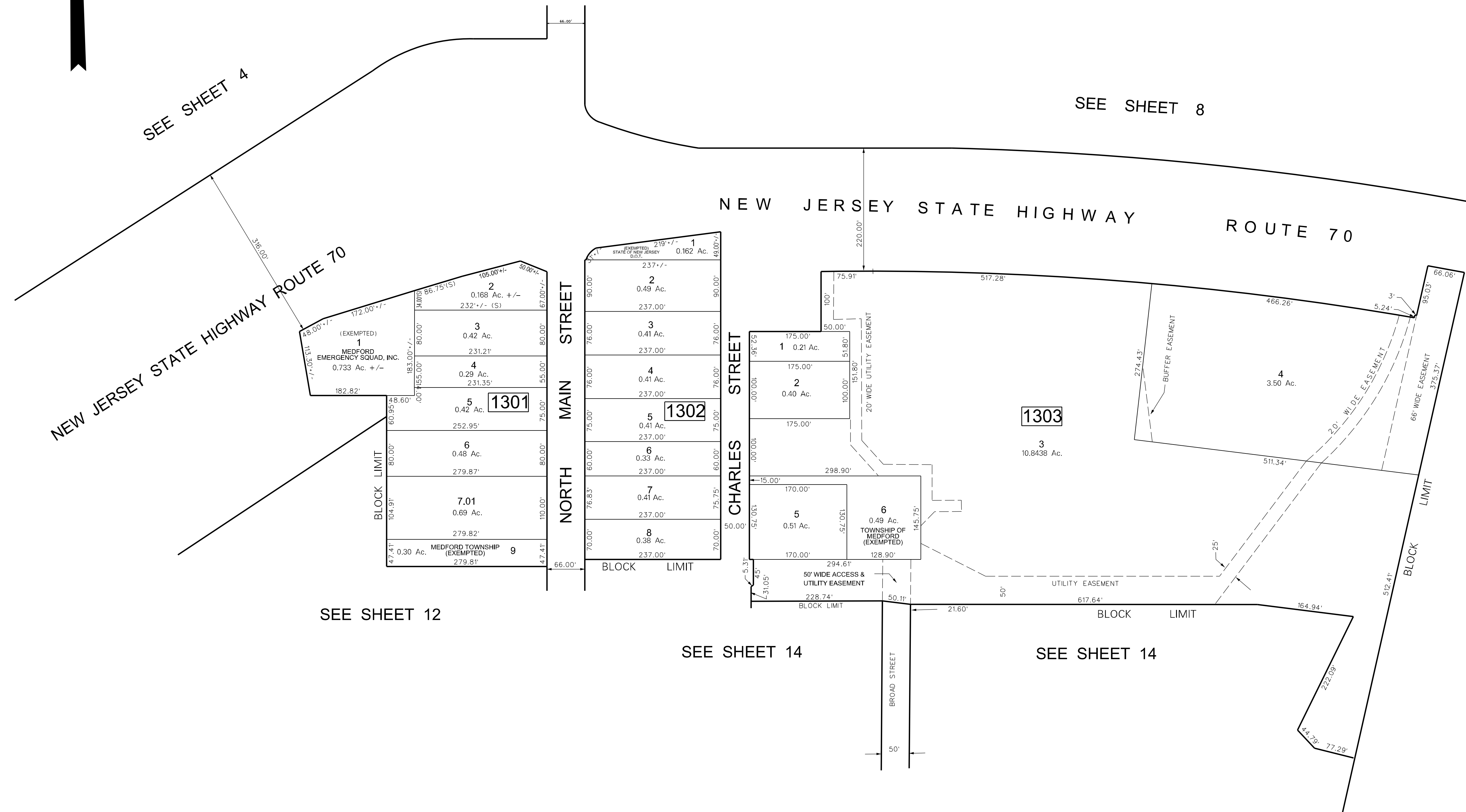

NOTE:
 ALL ACREAGE GIVEN ON THIS MAP
 DOES NOT INCLUDE ROAD AREAS.

NOTE:
 THIS SHEET IS A DIGITIZED COPY OF THE TAX MAP ORIGINALLY PREPARED
 BY R. HAROLD WILLS, DATED JANUARY, 1959. THE ORIGINAL APPROVED MAP IS ON
 FILE IN THE OFFICE OF THE TOWNSHIP ENGINEER.

SEE SHEET 18

SEE SHEET 16

SEE SHEET 14



SEE SHEET 4

SEE SHEET 8

NEW JERSEY STATE HIGHWAY ROUTE 70

NEW JERSEY STATE HIGHWAY ROUTE 70

SEE SHEET 12

SEE SHEET 14

SEE SHEET 14

SEE SHEET 41

NOTE:
 ALL ACREAGE GIVEN ON THIS MAP
 DOES NOT INCLUDE ROAD AREAS.

THIS SHEET IS A DIGITIZED COPY OF THE TAX MAP ORIGINALLY
 PREPARED BY: B. HAROLD WILLS. THE ORIGINAL IS ON FILE IN
 THE OFFICE OF THE TOWNSHIP ENGINEER

THIS SHEET WAS FORMALLY APPROVED ON MARCH 12, 1985
 BY IVAN HAFTHOWITZ AND ASSIGNED SERIAL NUMBER 641

TAX MAP
MEDFORD TOWNSHIP
 BURLINGTON COUNTY, NEW JERSEY
 SCALE: 1"=100' DATE: JAN., 1959
 B. HAROLD WILLS TOWNSHIP ENGINEER
 MT. HOLLY, NEW JERSEY

DATE	NAME OF P.L.S.	LICENSE # OF P.L.S.
1/30/07	PATRICK S. VITARELLI	N.J.P.L.S. #27895
1/27/16	STEVEN C. WOODROW	N.J.P.L.S. #27514
4/01/16	CHARLES L. WALTON JR.	N.J.P.L.S. #15800
2/09/21	JOSE D. RUIZ del VALLE	N.J.P.L.S. #43364



SEE SHEET 16

SEE SHEET 18

SEE SHEET 18

SEE SHEET 18

SEE SHEET 18

SEE SHEET 18

NOTE:
ALL ACREAGE GIVEN ON THIS MAP
DOES NOT INCLUDE ROAD AREAS.

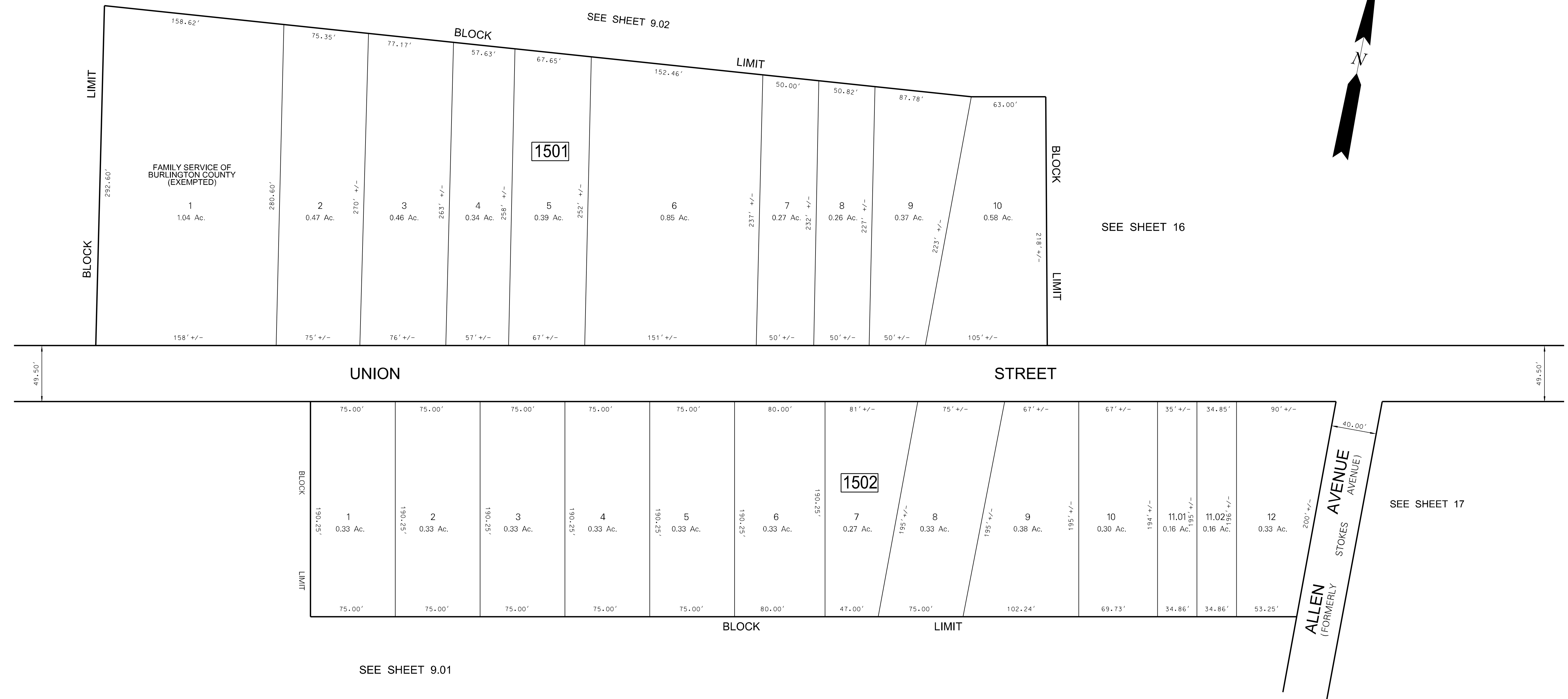
THIS SHEET IS A DIGITIZED COPY OF THE TAX MAP ORIGINALLY
PREPARED BY: B. HAROLD WILLS THE ORIGINAL IS ON FILE IN
THE OFFICE OF THE TOWNSHIP ENGINEER

3 REPRESENTS HOUSE NUMBER

THIS SHEET WAS FORMALLY APPROVED ON MARCH 12, 1985
BY IVAN HAFTHOWITZ AND ASSIGNED SERIAL NUMBER 641

TAX MAP
MEDFORD TOWNSHIP
 BURLINGTON COUNTY, NEW JERSEY
 SCALE: 1"=50' DATE: JAN., 1959
 B. HAROLD WILLS TOWNSHIP ENGINEER
 MT. HOLLY, NEW JERSEY

DATE	NAME OF P.L.S.	LICENSE # OF P.L.S.
1/30/07	PATRICK S. VITARELLI	N.J.P.L.S. #27895



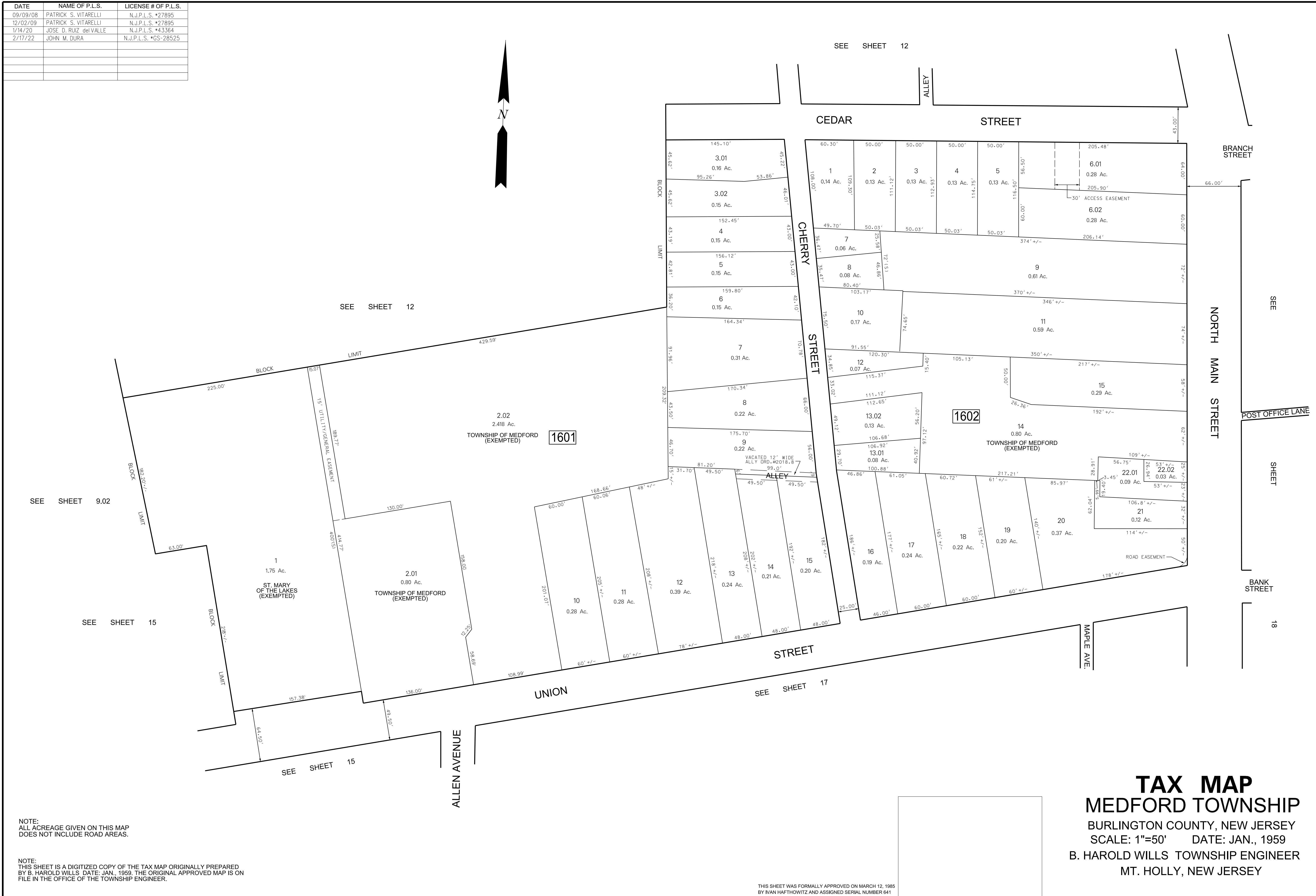
NOTE:
ALL ACREAGE GIVEN ON THIS MAP
DOES NOT INCLUDE ROAD AREAS.

NOTE:
THIS SHEET IS A DIGITIZED COPY OF THE TAX MAP ORIGINALLY PREPARED
BY B. HAROLD WILLS DATE: JAN., 1959. THE ORIGINAL APPROVED MAP IS ON
FILE IN THE OFFICE OF THE TOWNSHIP ENGINEER.

THIS SHEET WAS FORMALLY APPROVED ON MARCH 12, 1985
BY IVAN HAFTHOWITZ AND ASSIGNED SERIAL NUMBER 641

TAX MAP
MEDFORD TOWNSHIP
 BURLINGTON COUNTY, NEW JERSEY
 SCALE: 1"=50' DATE: JAN., 1959
 B. HAROLD WILLS TOWNSHIP ENGINEER
 MT. HOLLY, NEW JERSEY

DATE	NAME OF P.L.S.	LICENSE # OF P.L.S.
09/09/08	PATRICK S. VITARELLI	N.J.P.L.S. *27895
12/02/09	PATRICK S. VITARELLI	N.J.P.L.S. *27895
1/14/20	JOSE D. RUIZ del VALLE	N.J.P.L.S. *43364
2/17/22	JOHN M. DURA	N.J.P.L.S. *CS-28525



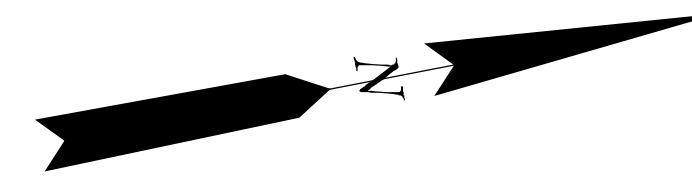
TAX MAP
MEDFORD TOWNSHIP
 BURLINGTON COUNTY, NEW JERSEY
 SCALE: 1"=50' DATE: JAN., 1959
 B. HAROLD WILLS TOWNSHIP ENGINEER
 MT. HOLLY, NEW JERSEY

THIS SHEET WAS FORMALLY APPROVED ON MARCH 12, 1985
 BY IVAN HAFTHOWITZ AND ASSIGNED SERIAL NUMBER 641

NOTE:
 ALL ACREAGE GIVEN ON THIS MAP
 DOES NOT INCLUDE ROAD AREAS.

NOTE:
 THIS SHEET IS A DIGITIZED COPY OF THE TAX MAP ORIGINALLY PREPARED
 BY B. HAROLD WILLS DATE: JAN., 1959. THE ORIGINAL APPROVED MAP IS ON
 FILE IN THE OFFICE OF THE TOWNSHIP ENGINEER.

DATE	NAME OF P.L.S.	LICENSE # OF P.L.S.
12/31/13	STEVEN C. WOODROW	N.J.P.L.S. #21514
01/27/16	STEVEN C. WOODROW	N.J.P.L.S. #21514



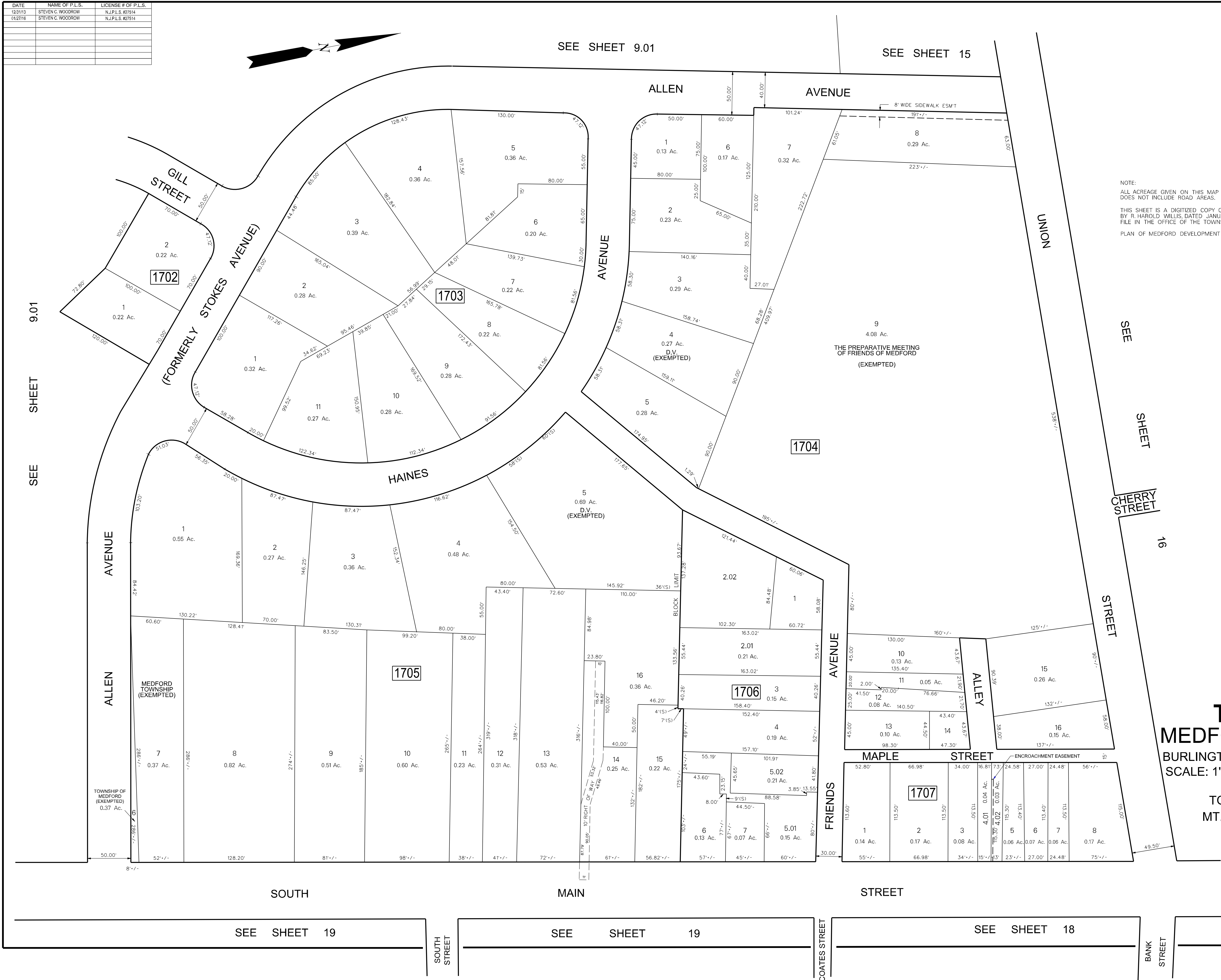
SEE SHEET 9.01

SEE SHEET 15

THIS SHEET WAS FORMALLY APPROVED ON MARCH 12, 1985
BY IVAN HAFTHOWITZ AND ASSIGNED SERIAL NUMBER 641

NOTE:
ALL ACREAGE GIVEN ON THIS MAP
DOES NOT INCLUDE ROAD AREAS.

THIS SHEET IS A DIGITIZED COPY OF THE TAX MAP ORIGINALLY PREPARED
BY R. HAROLD WILLIS, DATED JANUARY, 1959. THE ORIGINAL APPROVED MAP IS ON
FILE IN THE OFFICE OF THE TOWNSHIP ENGINEER.
PLAN OF MEDFORD DEVELOPMENT COMPANY



TAX MAP
MEDFORD TOWNSHIP
BURLINGTON COUNTY, NEW JERSEY
SCALE: 1"=50' DATE: JAN., 1959
B. HAROLD WILLIS
TOWNSHIP ENGINEER
MT. HOLLY, NEW JERSEY

SEE SHEET 9.01

SHEET

SEE

SEE SHEET 16

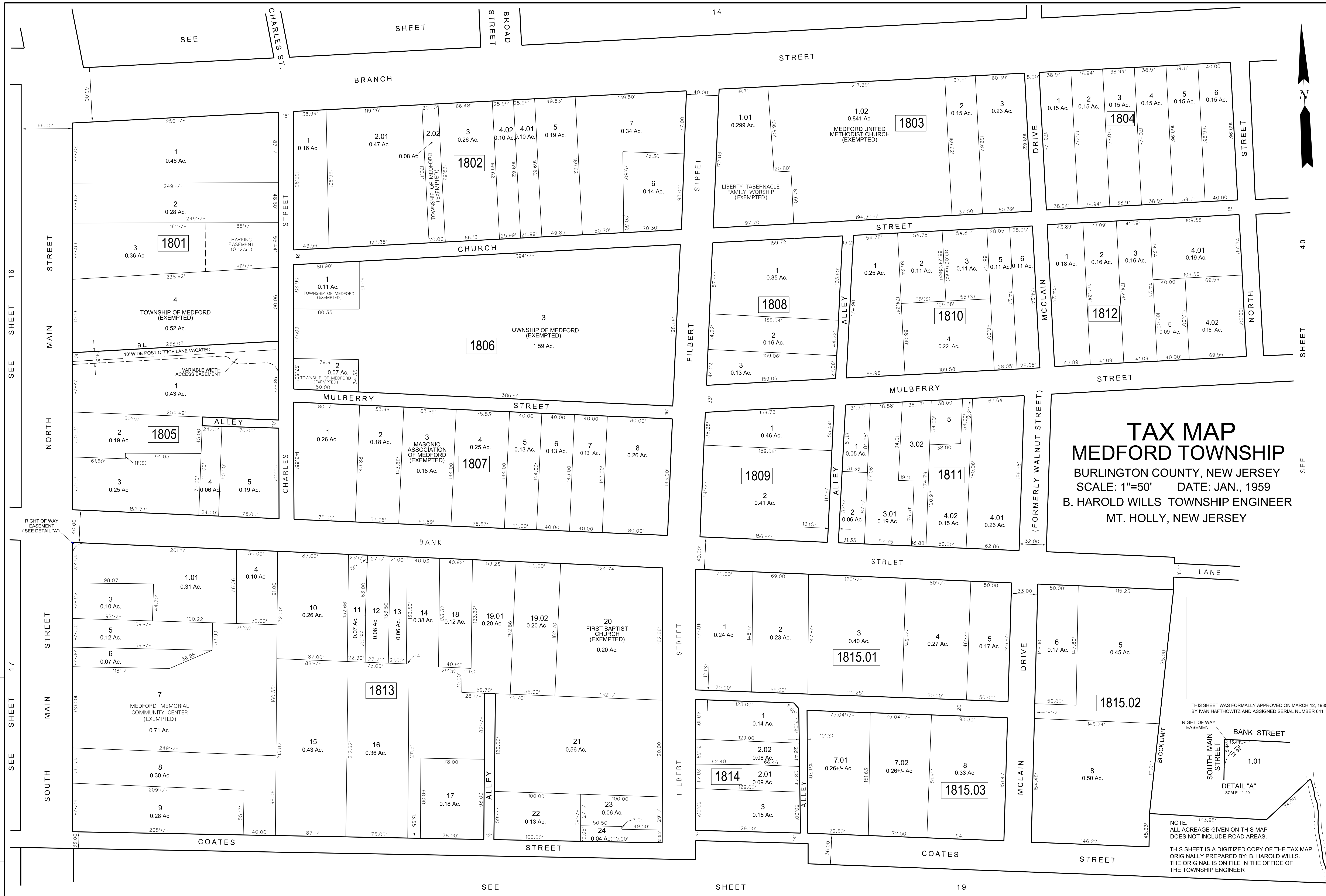
CHERRY STREET

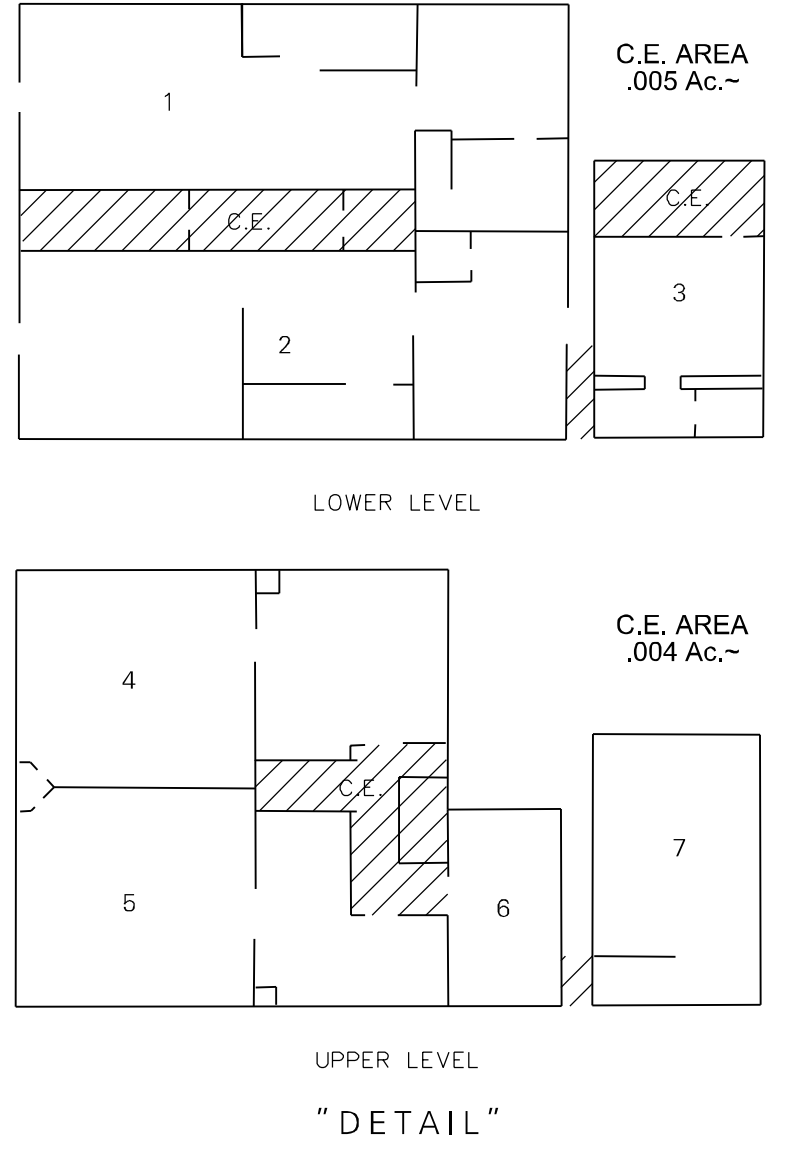

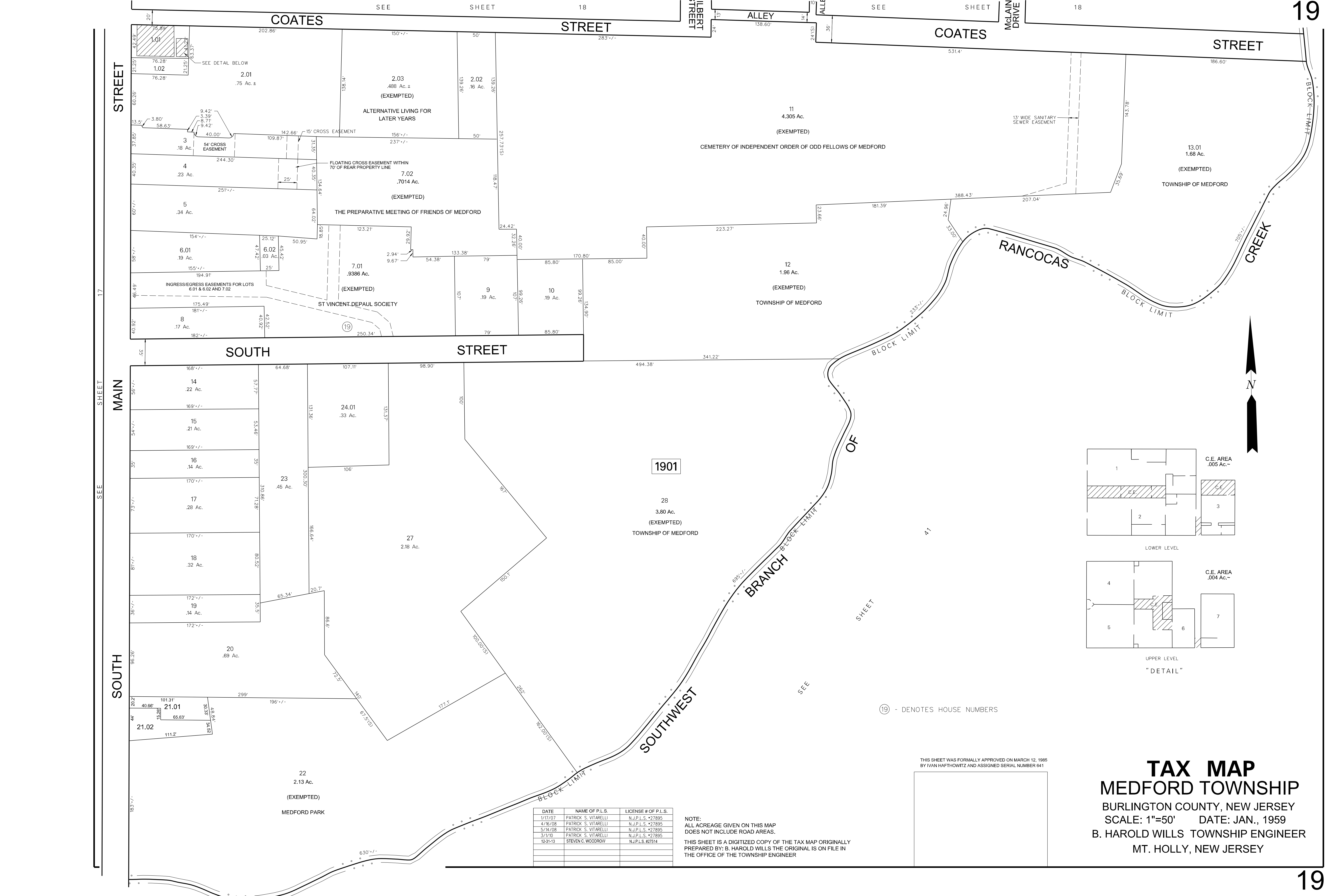
SEE SHEET 19

SEE SHEET 19

SEE SHEET 18

4/14/2023	REVISED BLOCK 1805 LOT 1 ADDED EASEMENT
03/02/2016	CONSOLIDATION OF BLOCK 1815 LOTS 1, 201 & 202 TO LOT 1.01
DATE	REVISION





(19) - DENOTES HOUSE NUMBERS

THIS SHEET WAS FORMALLY APPROVED ON MARCH 12, 1985
BY IVAN HAFTHOWITZ AND ASSIGNED SERIAL NUMBER 641

TAX MAP

MEDFORD TOWNSHIP

BURLINGTON COUNTY, NEW JERSEY
SCALE: 1"=50' DATE: JAN., 1959
B. HAROLD WILLS TOWNSHIP ENGINEER
MT. HOLLY, NEW JERSEY

DATE	NAME OF P.L.S.	LICENSE # OF P.L.S.
1/17/07	PATRICK S. VITARELLI	N.J.P.L.S. *27895
4/16/08	PATRICK S. VITARELLI	N.J.P.L.S. *27895
5/14/08	PATRICK S. VITARELLI	N.J.P.L.S. *27895
3/1/10	PATRICK S. VITARELLI	N.J.P.L.S. *27895
12-31-13	STEVEN C. WOODROW	N.J.P.L.S. #27514

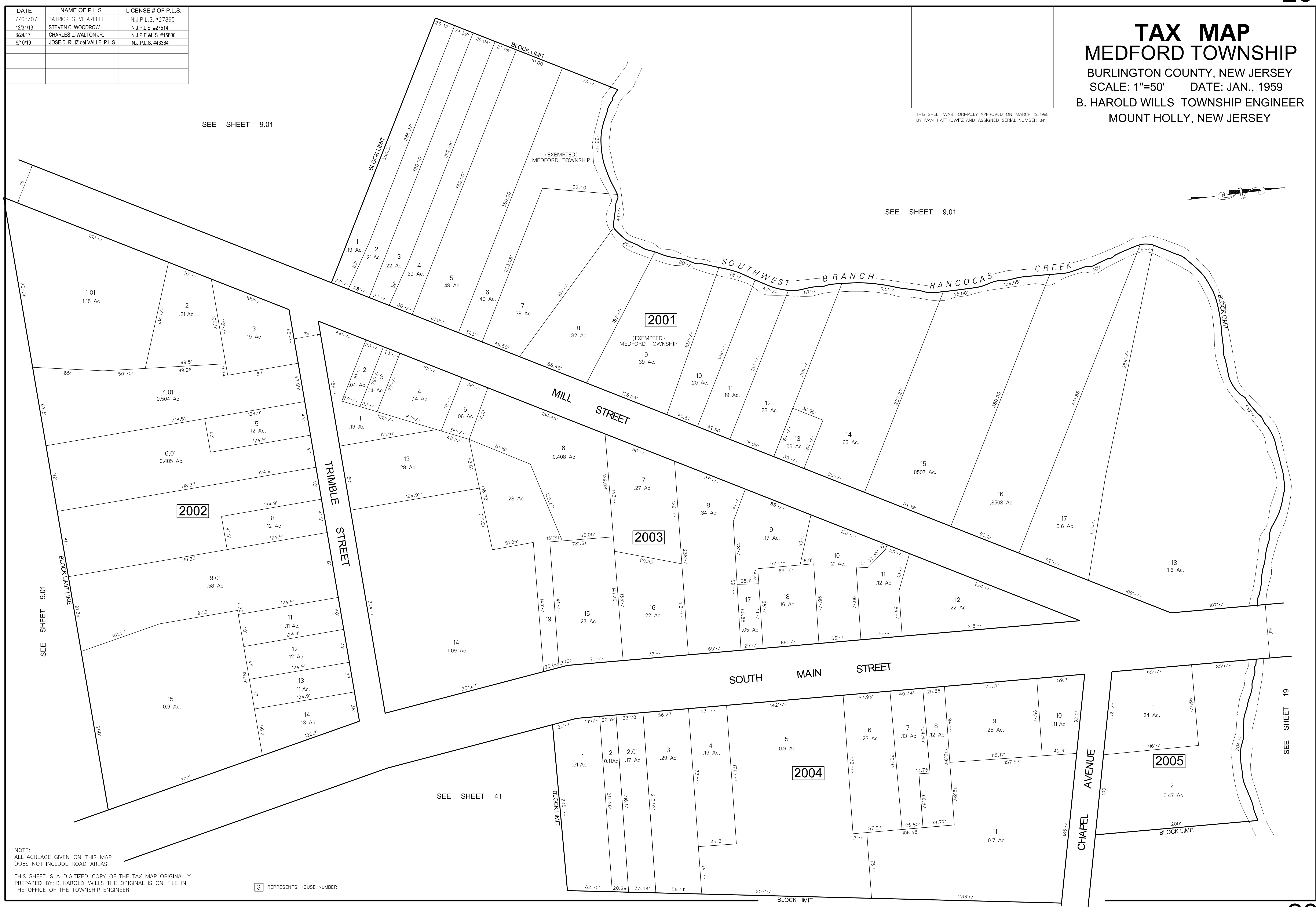
NOTE:
ALL ACREAGE GIVEN ON THIS MAP
DOES NOT INCLUDE ROAD AREAS.

THIS SHEET IS A DIGITIZED COPY OF THE TAX MAP ORIGINALLY
PREPARED BY: B. HAROLD WILLS THE ORIGINAL IS ON FILE IN
THE OFFICE OF THE TOWNSHIP ENGINEER

TAX MAP
MEDFORD TOWNSHIP
 BURLINGTON COUNTY, NEW JERSEY
 SCALE: 1"=50' DATE: JAN., 1959
 B. HAROLD WILLS TOWNSHIP ENGINEER
 MOUNT HOLLY, NEW JERSEY

DATE	NAME OF P.L.S.	LICENSE # OF P.L.S.
7/03/07	PATRICK S. VITARELLI	N.J.P.L.S. #27895
12/31/13	STEVEN C. WOODROW	N.J.P.L.S. #27514
3/24/17	CHARLES L. WALTON JR.	N.J.P.E.&L.S. #15800
9/10/19	JOSE D. RUIZ del VALLE, P.L.S.	N.J.P.L.S. #43384

THIS SHEET WAS FORMALLY APPROVED ON MARCH 12, 1985
 BY IVAN HAFTHOWITZ AND ASSIGNED SERIAL NUMBER 641



SEE SHEET 9.01

SEE SHEET 9.01

SEE SHEET 9.01

SEE SHEET 41

SEE SHEET 19

NOTE:
 ALL ACREAGE GIVEN ON THIS MAP
 DOES NOT INCLUDE ROAD AREAS.
 THIS SHEET IS A DIGITIZED COPY OF THE TAX MAP ORIGINALLY
 PREPARED BY: B. HAROLD WILLS THE ORIGINAL IS ON FILE IN
 THE OFFICE OF THE TOWNSHIP ENGINEER

3 REPRESENTS HOUSE NUMBER

50 STREET

50 STREET



THIS SHEET WAS FORMALLY APPROVED ON MARCH 12, 1985 BY IVAN HAFTHOWITZ AND ASSIGNED SERIAL NUMBER 641

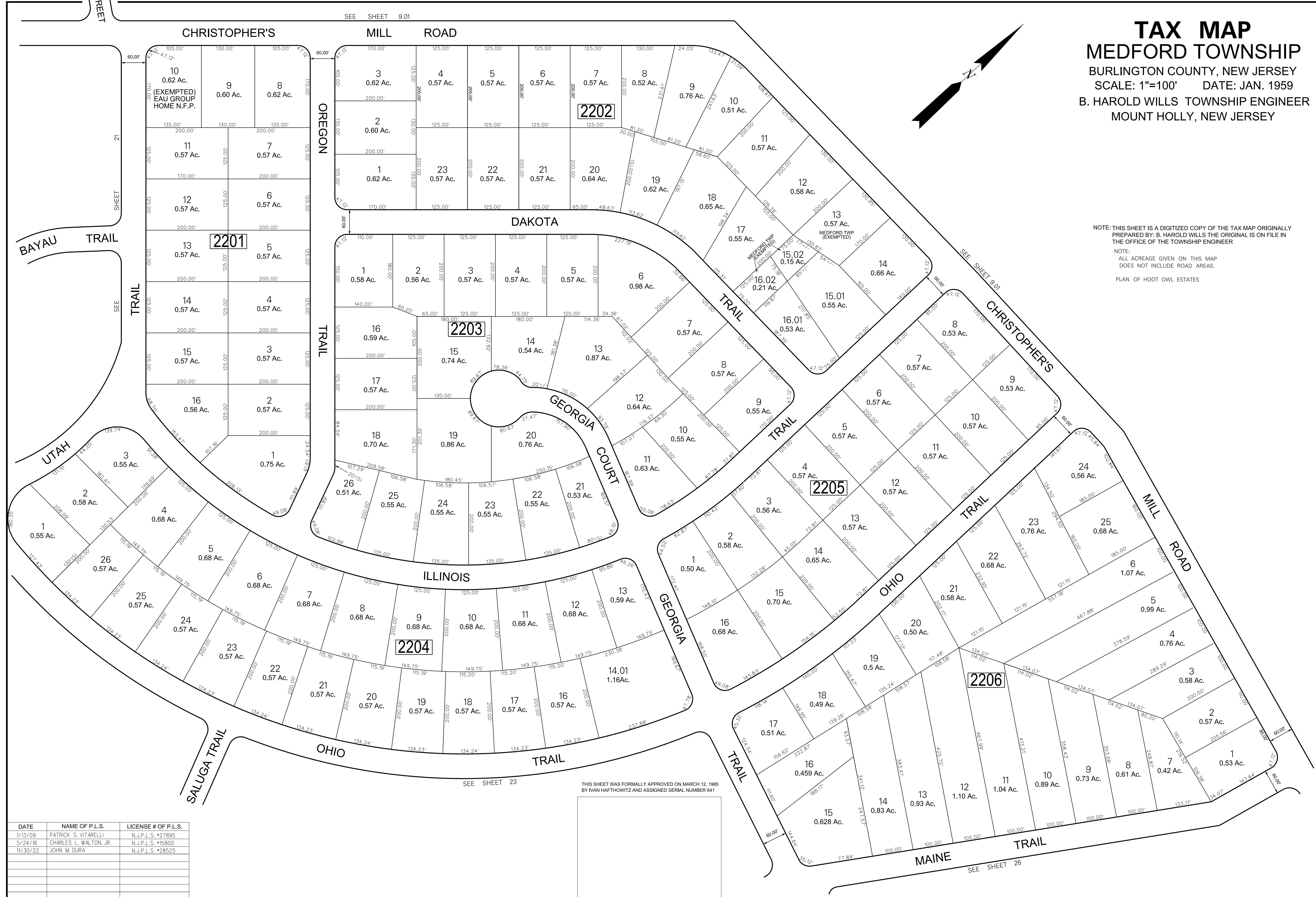
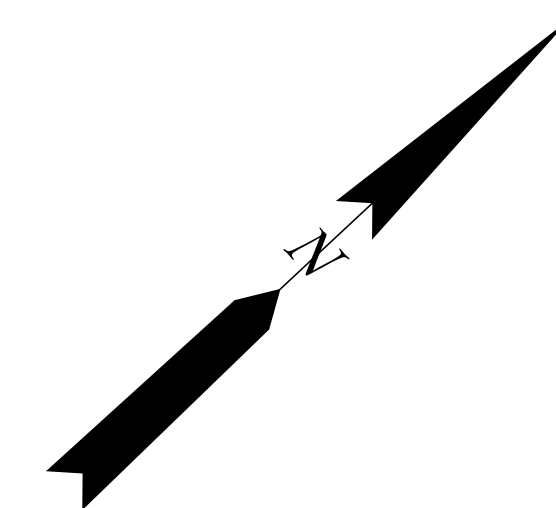
REVISION	DATE

NOTE:
ALL ACREAGE GIVEN ON THIS MAP
DOES NOT INCLUDE ROAD AREAS.
THIS SHEET IS A DIGITIZED COPY OF THE TAX MAP ORIGINALLY
PREPARED BY B. HAROLD WILLS. THE ORIGINAL IS ON FILE IN
THE OFFICE OF THE TOWNSHIP ENGINEER

TAX MAP
MEDFORD TOWNSHIP
 BURLINGTON COUNTY, NEW JERSEY
 SCALE: 1"=100' DATE: JAN. 1959
 B. HAROLD WILLS TOWNSHIP ENGINEER
 MOUNT HOLLY, NEW JERSEY

TAX MAP
MEDFORD TOWNSHIP
 BURLINGTON COUNTY, NEW JERSEY
 SCALE: 1"=100' DATE: JAN. 1959
 B. HAROLD WILLS TOWNSHIP ENGINEER
 MOUNT HOLLY, NEW JERSEY

NOTE: THIS SHEET IS A DIGITIZED COPY OF THE TAX MAP ORIGINALLY PREPARED BY: B. HAROLD WILLS THE ORIGINAL IS ON FILE IN THE OFFICE OF THE TOWNSHIP ENGINEER
 NOTE:
 ALL ACREAGE GIVEN ON THIS MAP DOES NOT INCLUDE ROAD AREAS.
 PLAN OF HOOT OWL ESTATES



SEE SHEET 9.01

SEE SHEET 9.01

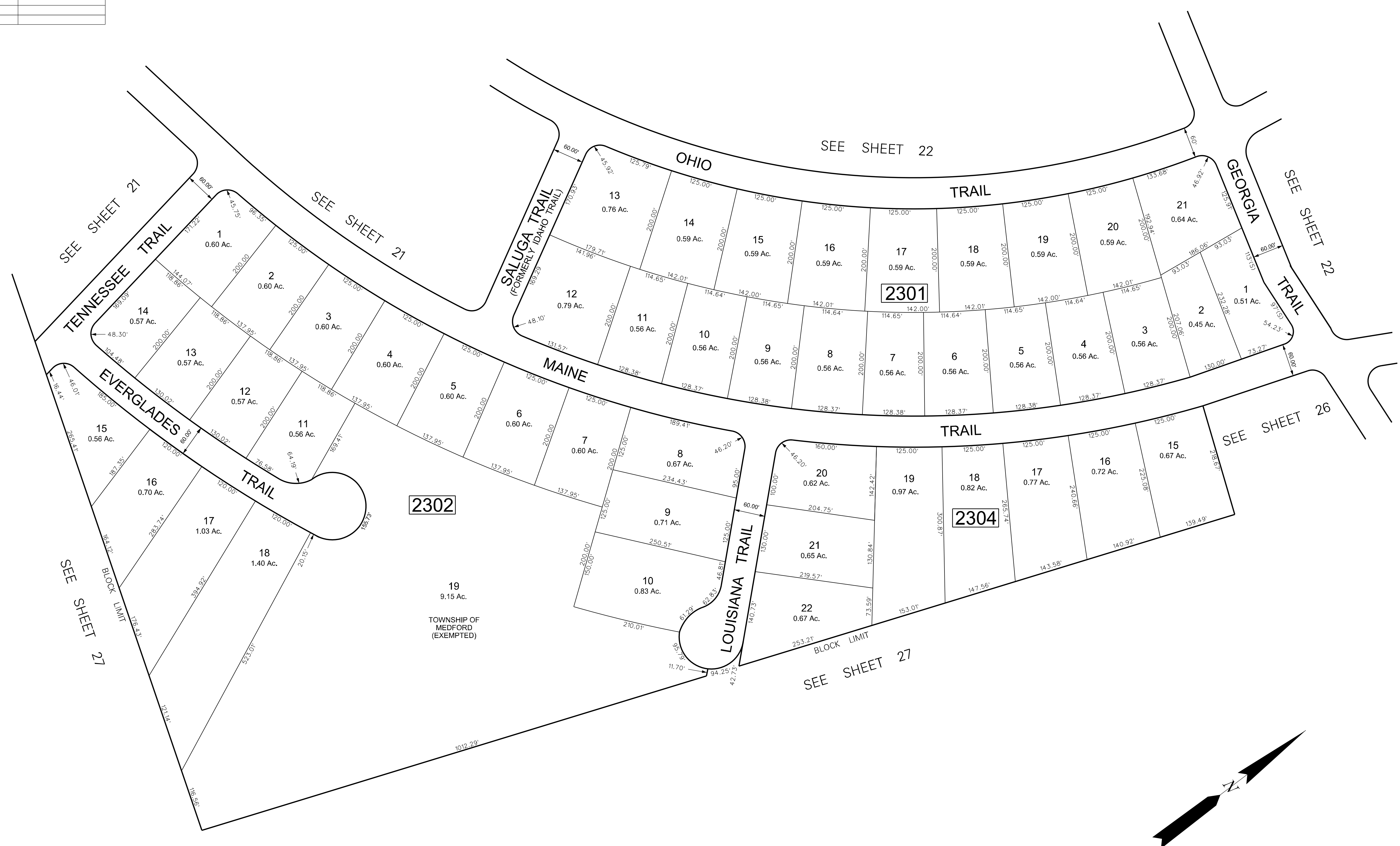
SEE SHEET 23

SEE SHEET 26

THIS SHEET WAS FORMALLY APPROVED ON MARCH 12, 1985 BY IVAN HAFTHOWITZ AND ASSIGNED SERIAL NUMBER 641

DATE	NAME OF P.L.S.	LICENSE # OF P.L.S.
1/13/09	PATRICK S. VITARELLI	N.J.P.L.S. *27895
5/24/16	CHARLES L. WALTON, JR.	N.J.P.L.S. *15800
11/30/22	JOHN M. DURA	N.J.P.L.S. *28525

DATE	NAME OF P.L.S.	LICENSE # OF P.L.S.
1/13/09	PATRICK S. VITARELLI	N.J.P.L.S. #27895



NOTES:
 ALL ACREAGE GIVEN ON THIS MAP DOES NOT INCLUDE ROAD AREAS.
 THIS SHEET IS A DIGITIZED COPY OF THE TAX MAP ORIGINALLY PREPARED BY: B. HAROLD WILLS THE ORIGINAL IS ON FILE IN THE OFFICE OF THE TOWNSHIP ENGINEER
 PLAN OF HOOT OWL ESTATES

TAX MAP
MEDFORD TOWNSHIP
 BURLINGTON COUNTY, NEW JERSEY
 SCALE: 1"=100' DATE: JAN. 1959
 B. HAROLD WILLS TOWNSHIP ENGINEER
 MOUNT HOLLY, NEW JERSEY

THIS SHEET WAS FORMALLY APPROVED ON MARCH 12, 1985 BY IVAN HAFTHOWITZ AND ASSIGNED SERIAL NUMBER 641

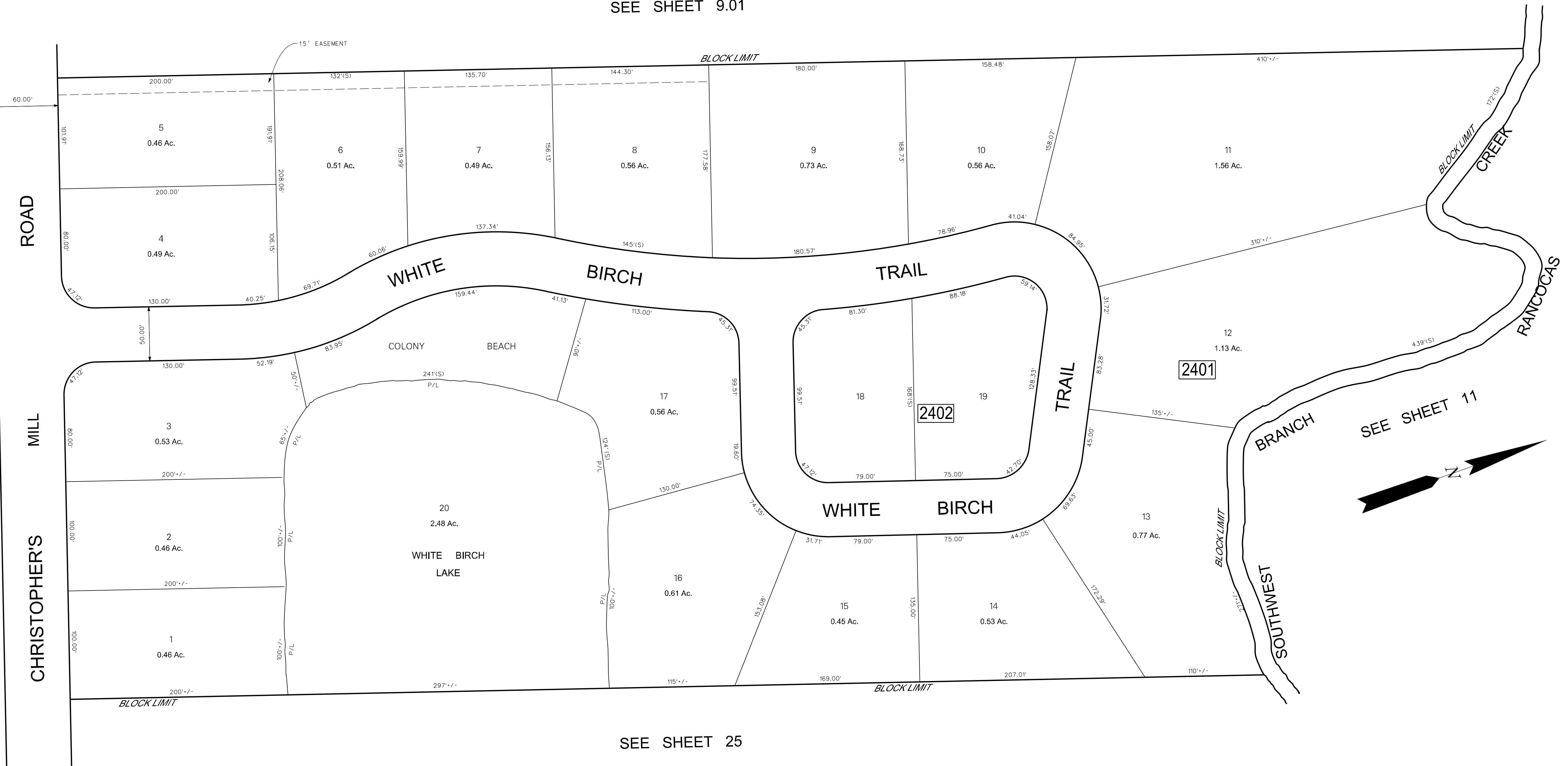
DATE	NAME OF P.L.S.	LICENSE # OF P.L.S.
9/03/08	PATRICK S. VITARELLI	N.J.P.L.S. #27895

SEE SHEET 9.01

SEE SHEET 22

MAINE TRAIL

SEE SHEET 26



SEE SHEET 25

SEE SHEET 11

PLAN OF WHITE BIRCH

TAX MAP
MEDFORD TOWNSHIP


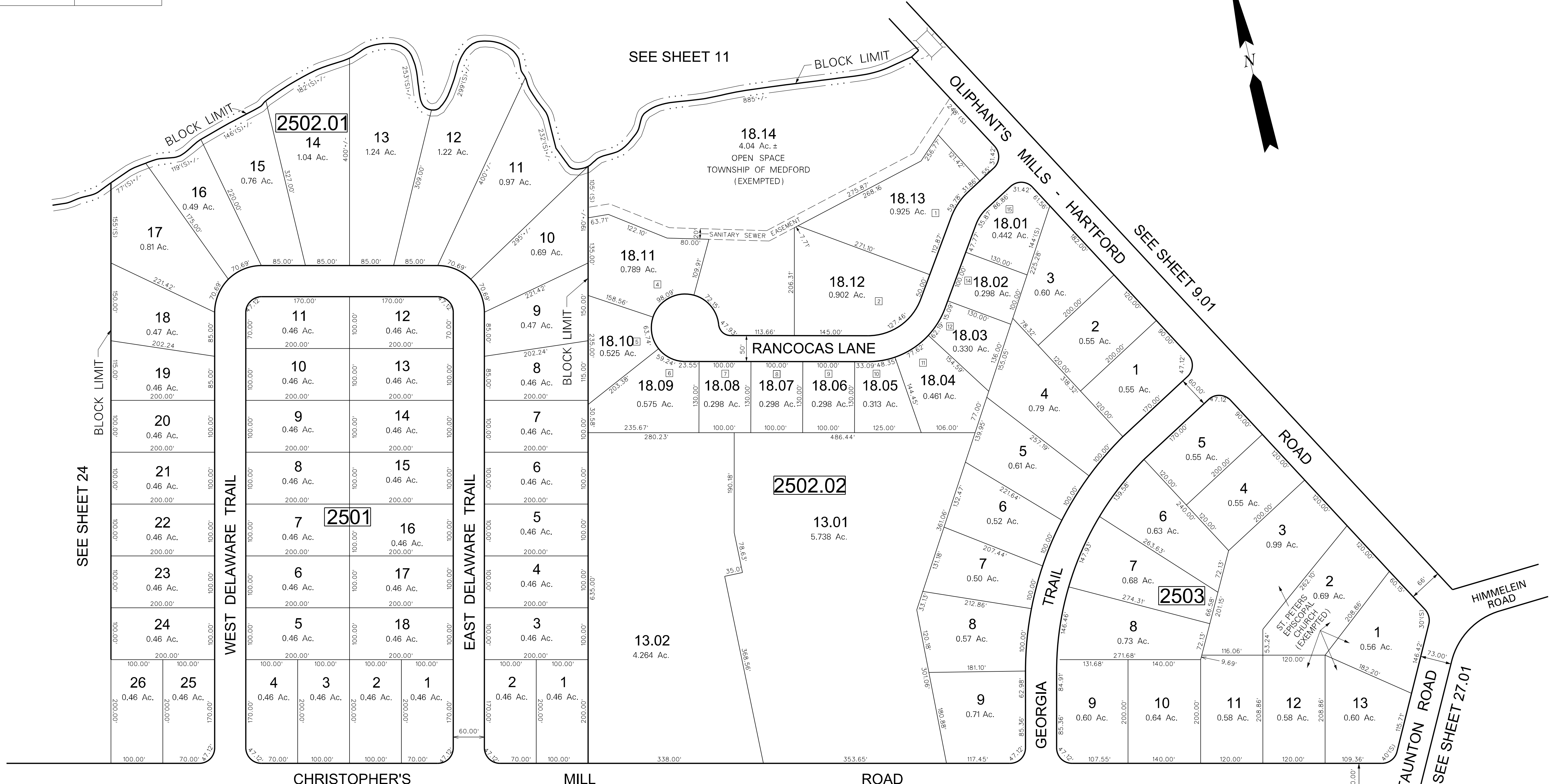
BURLINGTON COUNTY, NEW JERSEY
 SCALE: 1"=50' DATE: JAN., 1959
 B. HAROLD WILLS TOWNSHIP ENGINEER
 MT. HOLLY, NEW JERSEY

NOTE:
 ALL ACREAGE GIVEN ON THIS MAP
 DOES NOT INCLUDE ROAD AREAS.

THIS SHEET IS A DIGITIZED COPY OF THE TAX MAP ORIGINALLY PREPARED
 BY B. HAROLD WILLS. DATE: JAN., 1959. THE ORIGINAL APPROVED MAP IS ON
 FILE IN THE OFFICE OF THE TOWNSHIP ENGINEER.

THIS SHEET WAS FORMALLY APPROVED ON MARCH 12, 1985
 BY IVAN HAFTHOWITZ AND ASSIGNED SERIAL NUMBER 641

DATE	NAME OF P.L.S.	LICENSE # OF P.L.S.
9/03/08	PATRICK S. VITARELLI	N.J.P.L.S. #27895
1/13/09	PATRICK S. VITARELLI	N.J.P.L.S. #27895
10/20/16	CHARLES L. WALTON, JR.	N.J.P.E.&L.S. #15800
4/20/17	CHARLES L. WALTON, JR.	N.J.P.E.&L.S. #15800

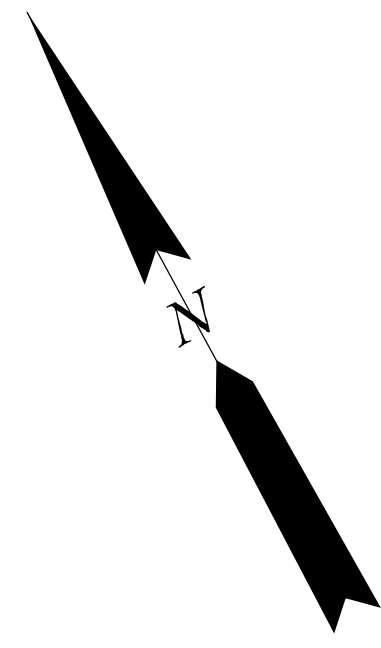


NOTES:
 ALL ACREAGE GIVEN ON THIS MAP DOES NOT INCLUDE ROAD AREAS.
 THIS SHEET IS A DIGITIZED COPY OF THE TAX MAP ORIGINALLY PREPARED BY: B. HAROLD WILLS THE ORIGINAL IS ON FILE IN THE OFFICE OF THE TOWNSHIP ENGINEER
 PLAN OF HOOT OWL ESTATES

TAX MAP
MEDFORD TOWNSHIP
 BURLINGTON COUNTY, NEW JERSEY
 SCALE: 1"=100' DATE: JAN. 1959
 B. HAROLD WILLS TOWNSHIP ENGINEER
 MOUNT HOLLY, NEW JERSEY

THIS SHEET WAS FORMALLY APPROVED ON MARCH 12, 1985 BY IVAN HAFTHOWITZ AND ASSIGNED SERIAL NUMBER 641

DATE	NAME OF P.L.S.	LICENSE # OF P.L.S.
11/06/07	PATRICK S. VITARELLI	N.J.P.L.S. *27895
12/11/19	JOSE D. RUIZ del VALLE	N.J.P.L.S. *43364



NOTE:
 ALL ACREAGE GIVEN ON THIS MAP
 DOES NOT INCLUDE ROAD AREAS.
 THIS SHEET IS A DIGITIZED COPY OF THE TAX MAP ORIGINALLY PREPARED
 BY R. HAROLD WILLS. THE ORIGINAL APPROVED MAP IS ON
 FILE IN THE OFFICE OF THE TOWNSHIP ENGINEER.

THIS SHEET WAS FORMALLY APPROVED ON MARCH 12, 1985
 BY IVAN HAFTHOWITZ AND ASSIGNED SERIAL NUMBER 641

TAX MAP
MEDFORD TOWNSHIP
 BURLINGTON COUNTY, NEW JERSEY
 SCALE: 1"=100' DATE: JAN., 1959
 B. HAROLD WILLS TOWNSHIP ENGINEER
 MT. HOLLY, N.J.

SEE SHEET 27.01

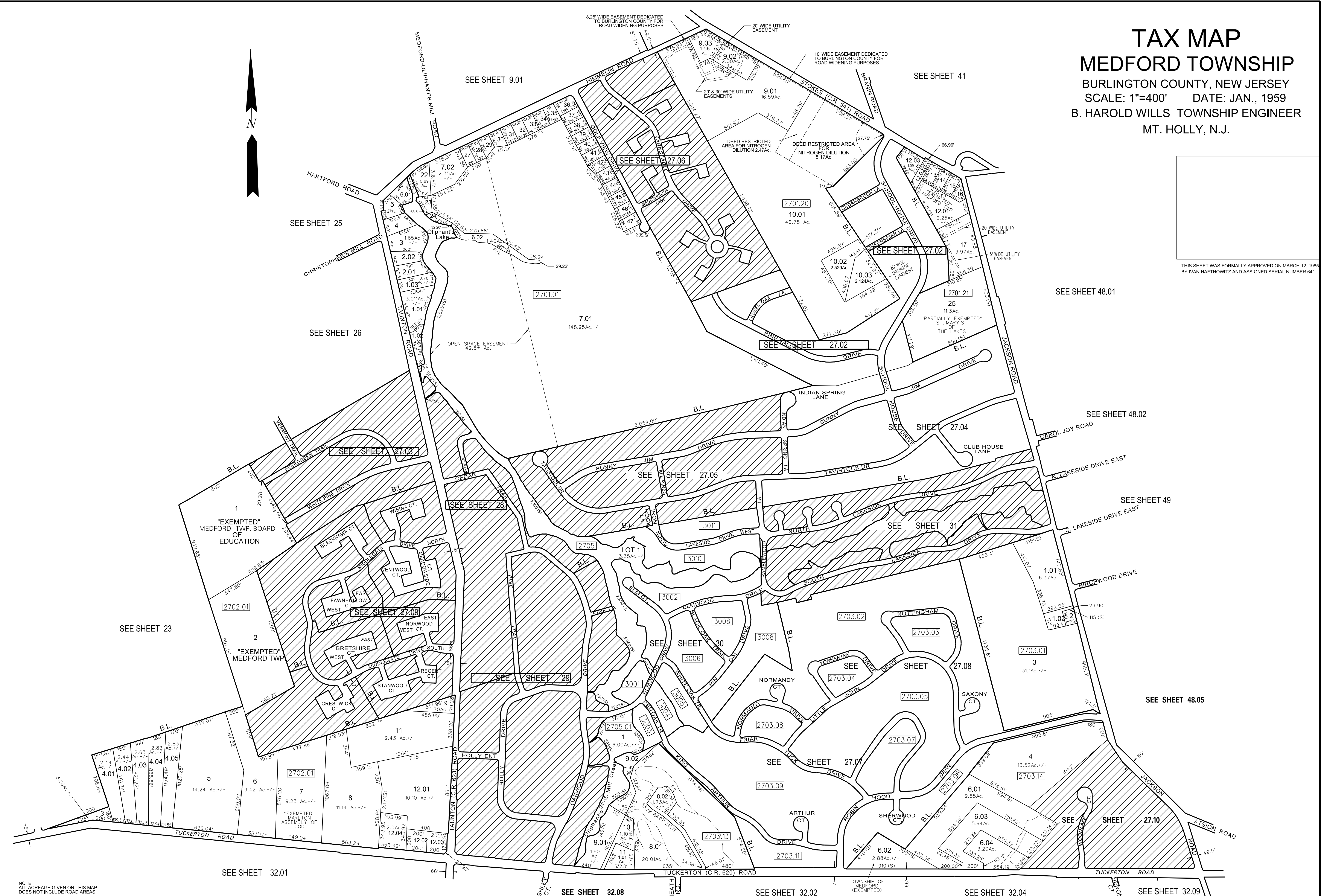
TAX MAP

MEDFORD TOWNSHIP

BURLINGTON COUNTY, NEW JERSEY
 SCALE: 1"=400' DATE: JAN., 1959
 B. HAROLD WILLS TOWNSHIP ENGINEER
 MT. HOLLY, N.J.

THIS SHEET WAS FORMALLY APPROVED ON MARCH 12, 1985
 BY IVAN HATHOWITZ AND ASSIGNED SERIAL NUMBER 641

DATE	REVISION
02/07/05	SUBDIVIDED LOT 9.01 & LOT 10 BLOCK 2701.20
11/20/01	DIGITIZED ORIG. TAX MAP
11/26/01	SUBDIVIDED BLK. 2701.20, LOT 9 TO 9.01 & 9.02 BLK. 2701.20
11/24/96	ADDED EASET LOT 8.0 BLK. 2703.13
9/30/96	REVISED LOT 6.01 BLK. 2701.01
9/28/94	CONSOLIDATED LOTS 12.03, 12.04 BLK. 2701.21
17/83	ADDED EASEMENTS LOTS 2.02, 9, 12.03 BLK. 2702.01
12/28/83	REVISED LOT 1.01 BLOCK 2703.01
3/30/89	REVISED LOT 5 BLOCK 2701.01
3/15/89	ELIMINATED DEER PATH FROM SHEET 27.03
3/25/86	BLOCK 2703.01 LOT 1 SUBDIVIDED TO LOTS 1.01, 1.02
DATE	REVISION
2/17/22	REVISED SUBDIVISION BLOCK 2701.20 LOTS 9.01-9.03, 10.01
3/25/86	CHANGED TO MIDDLEGATE DR. NORTH & SOUTH
12/12/85	SPLIT OFF LOT 12.04 FROM 12.01 BLK. 2702.01
DATE	REVISION
4/25/79	ADDED TAUNTON TRACE SECTION 2
8/21/78	ADDED ONTO "SEE SHEET 27B" WATERGATE II
12/22/77	REV'D DIMENSIONS LOT 6 BLK. 2702 TAUNTON TRACE SEC. 1
7/29/77	ADDED SEE SHEET 27H BLK. 2702 TAUNTON TRACE SEC. 2 & 3
6/21/77	ADDED MEDFORD COMMONS SEC. 2 & 3
10/16/75	ADDED SHEET 27 F & 27 G SHERWOOD FOREST SUBDIVISION
9/5/75	SPLIT OFF LOT 18 FROM BLK. 2701 LOT 1
7/11/75	SPLIT OFF LOTS 19A, 12B, 12C OF BLK. 2701 LOT 12
1/16/75	SPLIT OFF LOTS 8A, 8B OF BLK. 2701 LOT 8
DATE	REVISION
6/24/74	SPLIT OFF LOT 1A FROM LOT 1 BLK. 2702
6/6/74	REMOVED BLOCK 2701 LOT 19
1/18/73	ASSIGNED LOT #18 BLOCK 2701
8/9/73	LOT 4 BLK. 2703 WAS 12.8AC. +/-
4/9/73	ADDED SECTIONS 8 & 9 DEERBROOK
8/27/72	ADDED SECTIONS 2 & 4 DEERBROOK
3/28/72	LOT 4 BLOCK 2703 SPLIT OFF AC.
11/19/71	LOT 20 BLOCK 2701 DEERBROOK SEC. 6 & 7
12/9/70	



SEE SHEET 27.06

SEE SHEET 27.01

SEE SHEET 41

SEE SHEET 27.01

SEE SHEET 27.01

SEE SHEET 27.01

SEE SHEET 27.04

SEE SHEET 27.01

SEE SHEET 27.04

THIS SHEET WAS FORMALLY APPROVED ON MARCH 12, 1965 BY IVAN HAFTHOWITZ AND ASSIGNED SERIAL NUMBER 641

4-07-10	added "Exempted" Medford Township
12-28-00	DIGITIZED TAX MAP SHEET 27.02
9-1-83	BY T.W.T. - GENERAL REVISION
7-18-72	ADDED SECTION 3 - DEERBROOK
3-28-72	ADDED SECTION 2 - DEERBROOK
DATE	REVISION

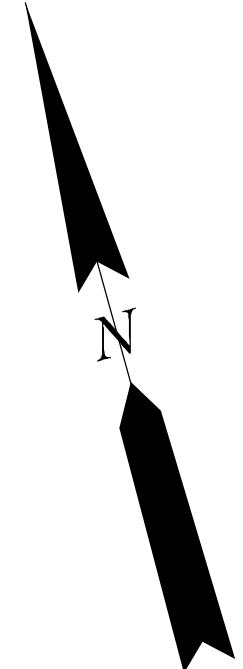
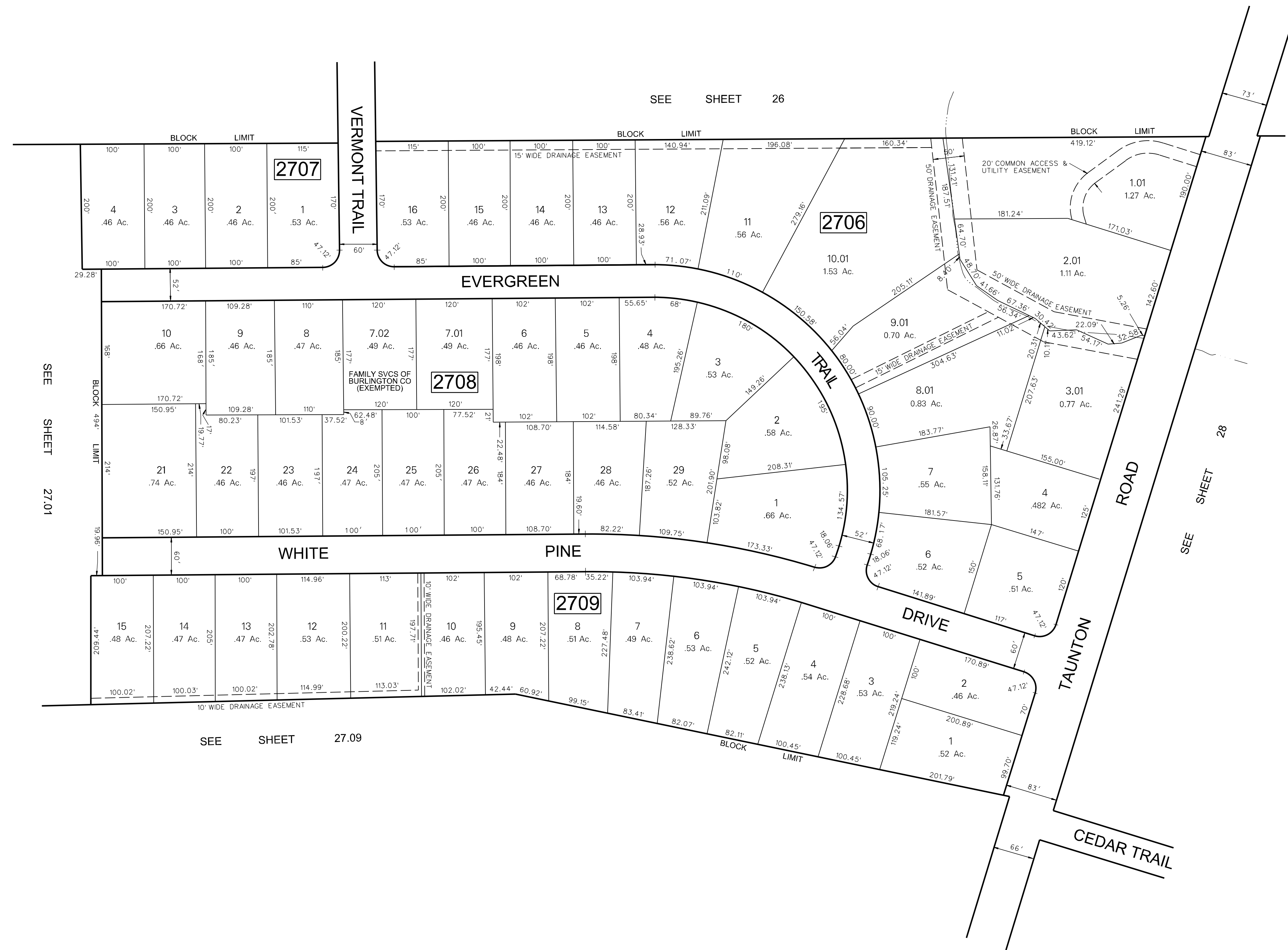
NOTE: ALL ACREAGE GIVEN ON THIS MAP DOES NOT INCLUDE ROAD AREAS.

NOTE: THIS SHEET IS A DIGITIZED COPY OF THE TAX MAP ORIGINALLY PREPARED BY C. KENNETH ANDERSON, DATED SEPTEMBER, 1968. THE ORIGINAL APPROVED MAP IS ON FILE IN THE OFFICE OF THE TOWNSHIP ENGINEER.

NOTE: LOT NUMBERS REFER TO FILED PLANS OF "DEERBROOK."



TAX MAP
MEDFORD TOWNSHIP
 BURLINGTON COUNTY, NEW JERSEY
 SCALE: 1"=100' DATE: SEP., 1968
 C. KENNETH ANDERSON, TOWNSHIP ENGINEER
 MT. HOLLY, NEW JERSEY



DATE	REVISION
09/00/08	ADDED SUBDIVISION BLK 2706 LOTS 8, 01-10, 01 & 1, 01 - 3, 01
11/25/00	DIGITIZED TAX MAP SHEET 27.03
2/15/89	VACATED DEER PATH, BLK 2708
9/1/83	GENERAL REVISION - BY I.W.T.
8/2/78	ADDED ONTO BLKS. 2707, 2708, 2709 WAS LOT 1, BLK. 2702 WATERGATE II SECTION II

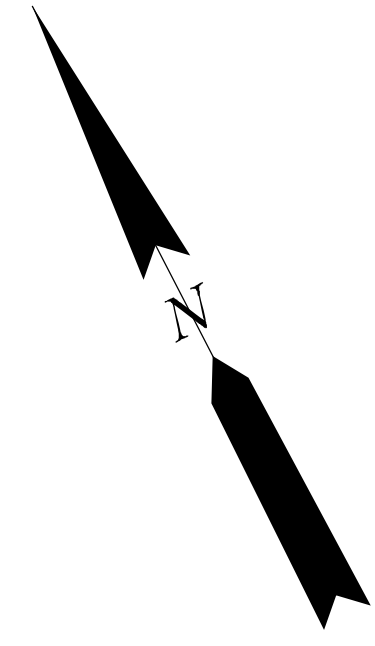
NOTES:
 LOTS 3 & 4, BLOCK 2707
 LOTS 7, 01, 7, 02, 10 & 21 THRU 28, BLOCK 2708
 LOTS 7 THRU 15, BLOCK 2709
 REFER TO FINAL PLAN "WATERGATE II"
 FORMERLY "TINTERN MILL II"

ALL ACREAGE ON THIS MAP DOES NOT INCLUDE ROAD AREAS

THIS MAP IS A DIGITIZED COPY OF THE TAX MAP PREPARED BY C. KENNETH ANDERSON, MARCH 1970. THE ORIGINAL IS ON FILE IN THE OFFICE OF THE TOWNSHIP ENGINEER

TAX MAP
MEDFORD TOWNSHIP
 BURLINGTON COUNTY, NEW JERSEY
 SCALE: 1"=100' DATE: MAR., 1970
 C. KENNETH ANDERSON TOWNSHIP ENGINEER
 MT. HOLLY, N.J.

THIS SHEET WAS FORMALLY APPROVED ON MARCH 12, 1985 BY IVAN HAFTHOWITZ AND ASSIGNED SERIAL NUMBER 841



DATE	REVISION
1/25/00	DIGITIZED TAX MAP SHEET 27.04
9/1/83	GENERAL REVISIONS - BY T.M.T.
6/6/74	ADDED BLOCK 2701-LOTS 6 THRU 22
7/1/72	ADDED SECTION 10 DEERBROOK
7/18/72	ADDED SECTION 5 DEERBROOK
3/28/72	ADDED SECTION 4 DEERBROOK

NOTES:
 LOT NUMBERS REFER TO FILED PLANS OF LOTS "DEERBROOK."
 NOTE:
 ALL ACREAGE GIVEN ON THIS MAP
 DOES NOT INCLUDE ROAD AREAS.
 NOTE:
 THIS SHEET IS A DIGITIZED COPY OF THE TAX MAP ORIGINALLY PREPARED
 BY C. KENNETH ANDERSON, DATED DECEMBER, 1970. THE ORIGINAL APPROVED MAP IS ON
 FILE IN THE OFFICE OF THE TOWNSHIP ENGINEER.

THIS SHEET WAS FORMALLY APPROVED ON MARCH 12, 1985
 BY IVAN HAFTHOWITZ AND ASSIGNED SERIAL NUMBER 841

DEERBROOK SUBDIVISION
TAX MAP
MEDFORD TOWNSHIP
 BURLINGTON COUNTY, NEW JERSEY
 SCALE: 1"=100' DATE: DEC., 1970
 C. KENNETH ANDERSON TOWNSHIP ENGINEER
 MT. HOLLY, N.J.

SEE SHEET 48.01

SEE SHEET 27.01

SEE SHEET 27.02

SEE SHEET 27.01

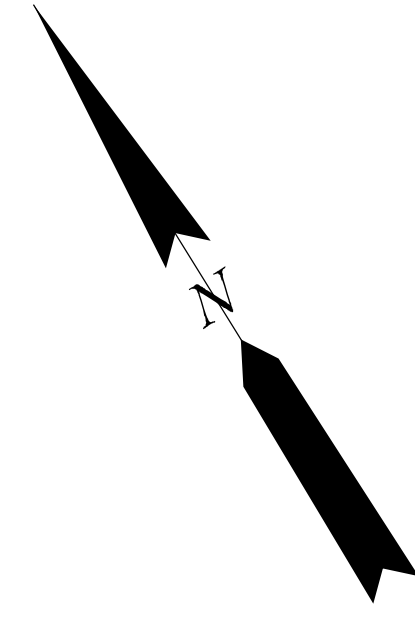
SEE SHEET 27.05

SEE SHEET 27.05

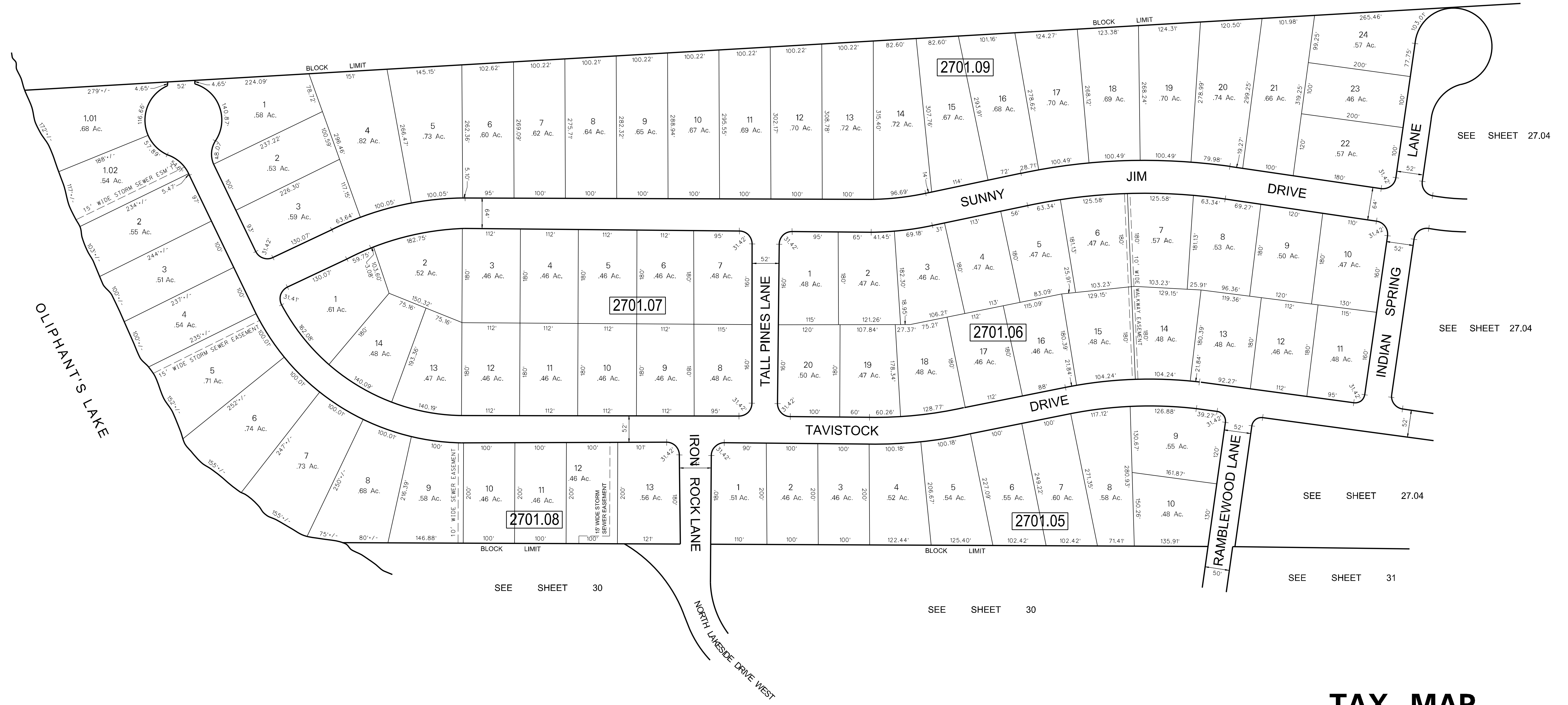
SEE SHEET 30

SEE SHEET 31

SEE SHEET 31



SEE SHEET 27.01



SEE SHEET 27.04

SEE SHEET 27.04

SEE SHEET 27.04

SEE SHEET 31

SEE SHEET 30

SEE SHEET 30

12/3/00	DIGITIZED TAX MAP SHEET 27.05
9/1/03	GENERAL REVISION - BY T.M.T.
4/9/73	ADDED SECTIONS 8 & 9 "DEERBROOK"
7/20/72	ADDED SECTION 10 "DEERBROOK"
REVISION	
DATE	

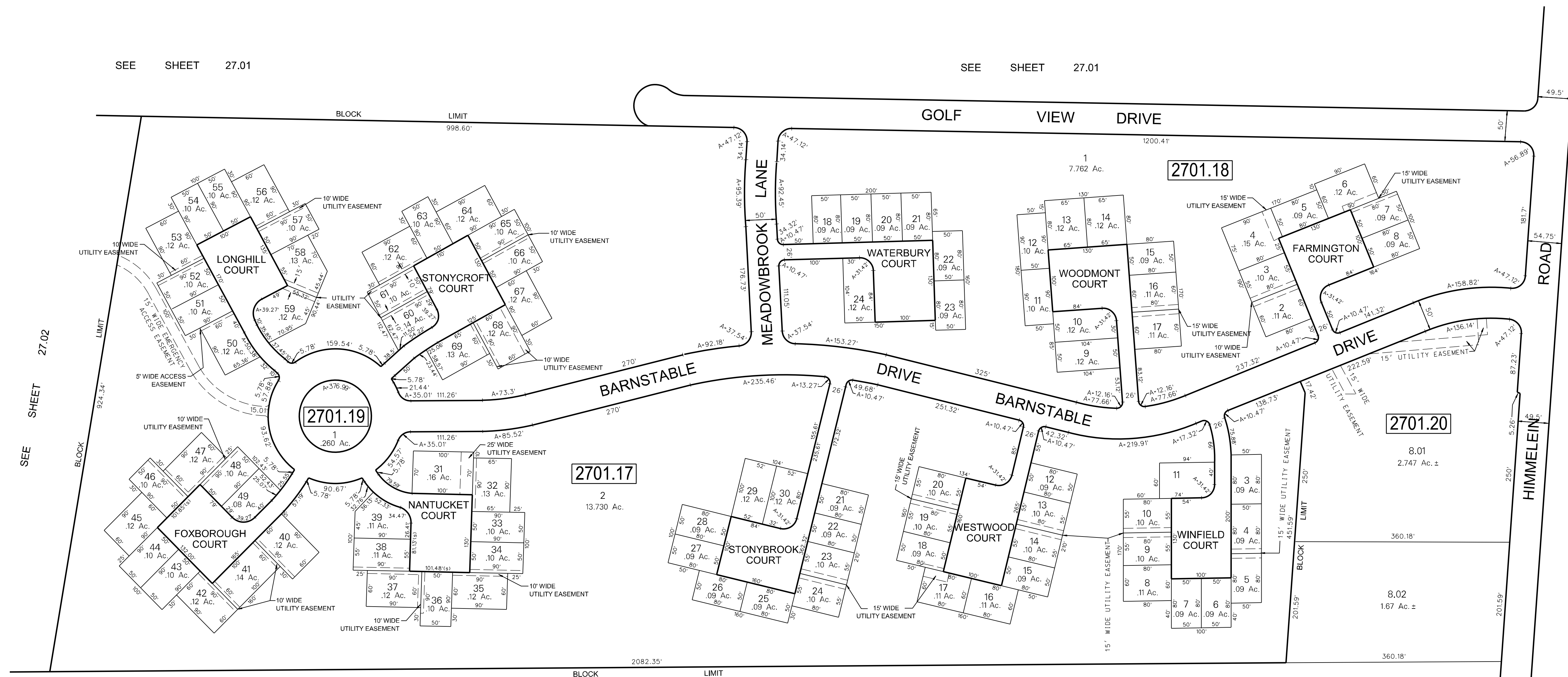
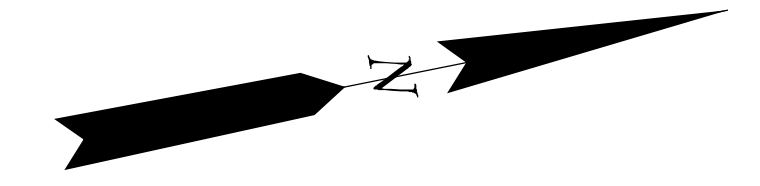
NOTE:
ALL ACREAGE GIVEN ON THIS MAP DOES NOT INCLUDE ROAD AREAS.

NOTE:
THIS SHEET IS A DIGITIZED COPY OF THE TAX MAP ORIGINALLY PREPARED BY C. KENNETH ANDERSON, DATED DECEMBER, 1970. THE ORIGINAL APPROVED MAP IS ON FILE IN THE OFFICE OF THE TOWNSHIP ENGINEER.

3 REPRESENTS HOUSE NUMBER

THIS SHEET WAS FORMALLY APPROVED ON MARCH 12, 1985
BY IVAN HAFTHOWITZ AND ASSIGNED SERIAL NUMBER 641

TAX MAP
MEDFORD TOWNSHIP
 BURLINGTON COUNTY, NEW JERSEY
 SCALE: 1"=100' DATE: DEC., 1970
 C. KENNETH ANDERSON, TOWNSHIP ENGINEER
 MT. HOLLY, N.J.



SEE SHEET 27.01

SEE SHEET 27.01

SEE SHEET 27.02

SEE SHEET 9.01

SEE SHEET 27.01

SEE SHEET 27.01

12/17/00	DIGITIZED TAX MAP SHEET 27.06
3/30/89	ADDED ACCESS EASEMENT TO BLOCK 2701.17, LOT 50
9/1/83	GENERAL REVISION
1/12/81	BY L.W.T. - REMOVED LOT 1 BLOCK 2701-PP AND ADDED TO LOT 8 BLOCK 2701
6/2/77	ADDED SECTION 3 MEDFORD COMMONS - WAS LOT 88 BLK 2701
3/1/76	ADDED SECTION II - MEDFORD COMMONS
	REVISION
	DATE

NOTE:
ALL ACREAGE GIVEN ON THIS MAP DOES NOT INCLUDE ROAD AREAS.

NOTE:
THIS SHEET IS A DIGITIZED COPY OF THE TAX MAP ORIGINALLY PREPARED BY C. KENNETH ANDERSON, DATED JANUARY, 1975. THE ORIGINAL APPROVED MAP IS ON FILE IN THE OFFICE OF THE TOWNSHIP ENGINEER.

NOTE:
1. LOT NUMBERS REFER TO FILED PLAN OF LOTS OF MEDFORD COMMONS, SECTION ONE & SECTION TWO.
2. LOTS 31 THRU 88 & P/O LOT 2 BLK. 2701.17 AND LOT 1, BLK. 2701.19 REFER TO FILED PLAN "MEDFORD COMMONS, SECTION 3."

THIS SHEET WAS FORMALLY APPROVED ON MARCH 12, 1985 BY IVAN HAFTHOWITZ AND ASSIGNED SERIAL NUMBER 641

TAX MAP
MEDFORD TOWNSHIP
 BURLINGTON COUNTY, NEW JERSEY
 SCALE: 1"=100' DATE: JAN., 1975
 C. KENNETH ANDERSON, TOWNSHIP ENGINEER
 MT. HOLLY, N.J.

SEE SHEET 30

SEE SHEET 27.08

SEE SHEET 27.08

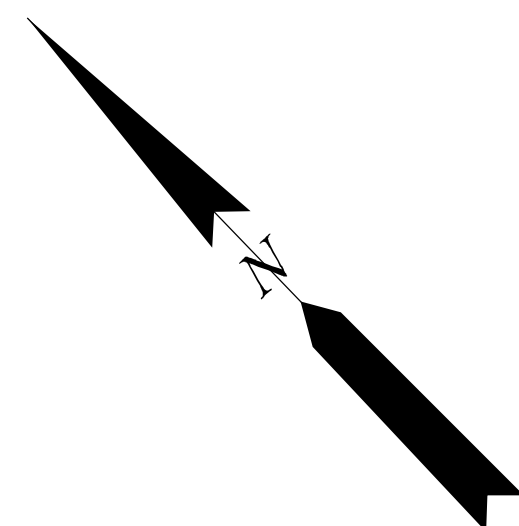
SEE SHEET 27.01

SEE SHEET 27.01

12-26-00	DIGITIZED TAX MAP SHEET 27.07
1-14-93	REVISED LOTS 3 & 4 - BLOCK 2703.11
1-11-83	ADDED "TWP OF MEDFORD" TO 2703.024, 2703.094&2 & 2703.111
9-1-83	BY T.W.T. - GENERAL REVISION
7-26-76	ADDED ENCIRCLE BLK. NO. E2
DATE	REVISION

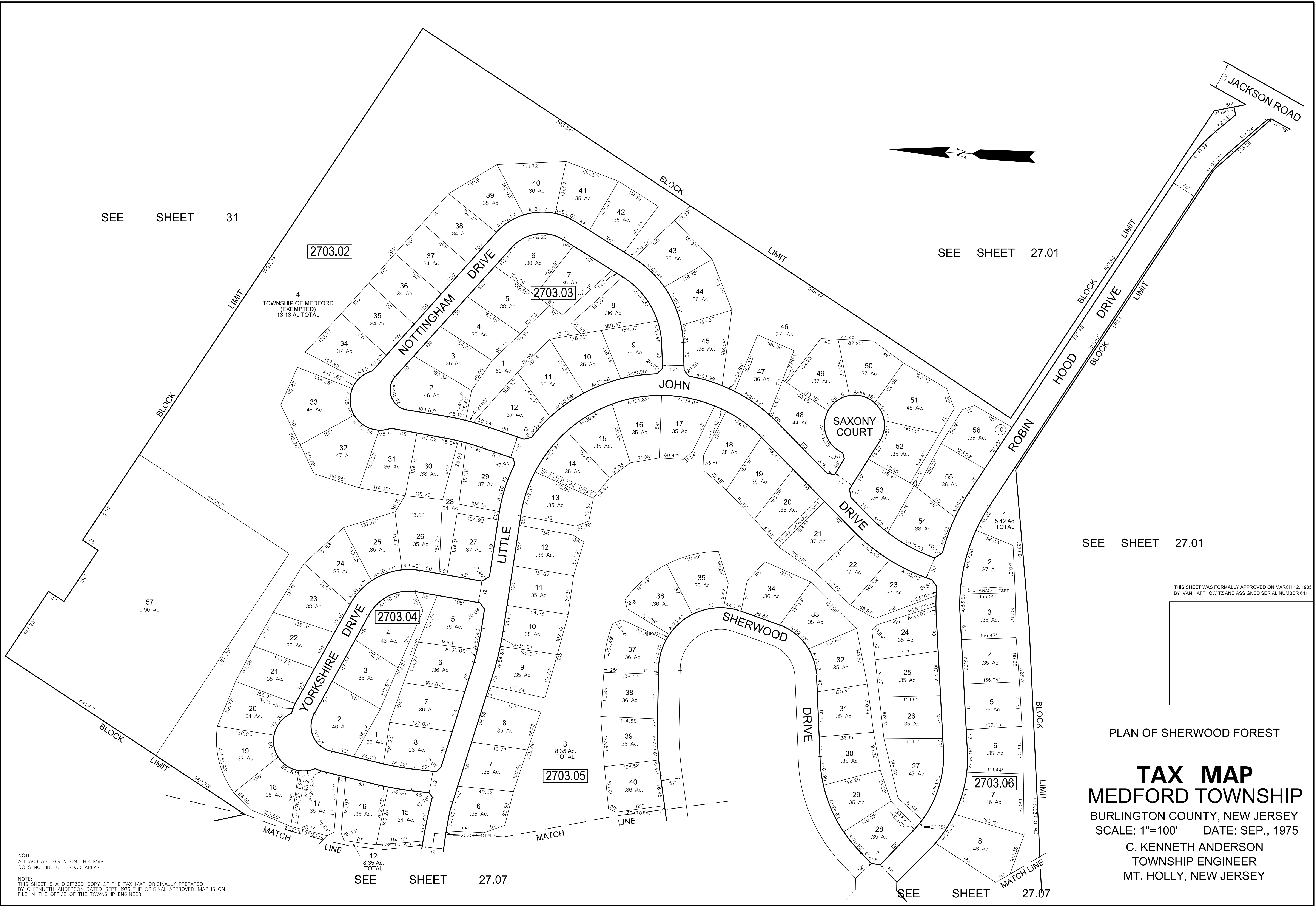
NOTE:
ALL ACREAGE GIVEN ON THIS MAP
DOES NOT INCLUDE ROAD AREAS.

NOTE:
THIS SHEET IS A DIGITIZED COPY OF THE TAX MAP ORIGINALLY PREPARED
BY C. KENNETH ANDERSON, DATED SEPTEMBER 1975. THE ORIGINAL APPROVED MAP IS ON
FILE IN THE OFFICE OF THE TOWNSHIP ENGINEER.



TAX MAP
MEDFORD TOWNSHIP
 BURLINGTON COUNTY, NEW JERSEY
 SCALE: 1"=100' DATE: SEPT., 1975
 C. KENNETH ANDERSON, TOWNSHIP ENGINEER

THIS SHEET WAS FORMALLY APPROVED ON MARCH 12, 1985
BY IVAN HAFTHOWITZ AND ASSIGNED SERIAL NUMBER 641



SEE SHEET 31

SEE SHEET 27.01

SEE SHEET 27.01

THIS SHEET WAS FORMALLY APPROVED ON MARCH 12, 1985 BY IVAN HAFTHOWITZ AND ASSIGNED SERIAL NUMBER 641

PLAN OF SHERWOOD FOREST

TAX MAP MEDFORD TOWNSHIP

BURLINGTON COUNTY, NEW JERSEY
SCALE: 1"=100' DATE: SEP., 1975

C. KENNETH ANDERSON
TOWNSHIP ENGINEER
MT. HOLLY, NEW JERSEY

DATE	REVISION
01/14/10	CHANGED LOT #57 TO #52, BLK 2703.02
12/26/09	DIGITIZED TAX MAP SHEET 27.08
12/26/05	REVISED LOT 56, BLOCK 2703.05
11-14-83	ADDED TWP OF MEDFORD TO LOT 4, BLK 2703.02
9-1-83	BY T.W.T. - GENERAL REVISION

NOTE:
ALL ACREAGE GIVEN ON THIS MAP
DOES NOT INCLUDE ROAD AREAS.

NOTE:
THIS SHEET IS A DIGITIZED COPY OF THE TAX MAP ORIGINALLY PREPARED
BY C. KENNETH ANDERSON, DATED SEPT., 1975. THE ORIGINAL APPROVED MAP IS ON
FILE IN THE OFFICE OF THE TOWNSHIP ENGINEER.

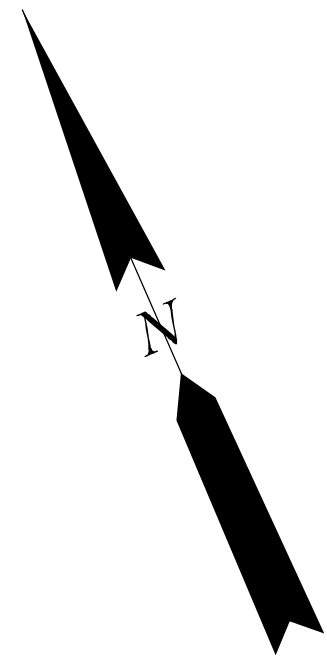
SEE SHEET 27.07

SEE SHEET 27.07

NOTES:
 1. LOTS 1 THRU 6 AND LOT 56, BLK. 2702.06 AND LOTS 1 THRU 35, BLK. 2702.09 REFERS TO FINAL PLAN SECTION 1 "TAUNTON TRACE."
 2. LOTS 18 THRU 54, BLK. 2702.06 AND LOTS 1 THRU 36, BLK. 2702.07 REFERS TO FINAL PLAN SECTION 2 "TAUNTON TRACE."
 3. LOTS 1 THRU 38, BLK. 2702.08 REFERS TO FINAL PLAN SECTION 3 "TAUNTON TRACE."
 4. LOTS 1 THRU 48, BLK. 2702.02 AND LOTS 1 THRU 28, BLK. 2702.03 AND LOTS 1 THRU 37, BLK. 2702.04 AND LOTS 1 THRU 36, BLK. 2702.05 AND LOTS 7 THRU 17 AND 56, BLK. 2702.06 REFERS TO FINAL PLAN SECTION 4 "TAUNTON TRACE."

NOTE:
 ALL ACREAGE GIVEN ON THIS MAP DOES NOT INCLUDE ROAD AREAS.

NOTE:
 THIS SHEET IS A DIGITIZED COPY OF THE TAX MAP ORIGINALLY PREPARED BY C. KENNETH ANDERSON, DATED JULY, 1977. THE ORIGINAL APPROVED MAP IS ON FILE IN THE OFFICE OF THE TOWNSHIP ENGINEER.



DATE	REVISION
12-26-00	DIGITIZED TAX MAP SHEET 27.09
3-25-86	MIDDLEGATE DRIVE CHANGED TO MIDDLEGATE DRIVE NORTH AND MIDDLEGATE DRIVE SOUTH
9-1-83	GENERAL REVISION
1-13-83	RE-ASSIGNED OPEN SPACE LOT NUMBERS BLOCK 2702-E.
11-4-82	BY T.M.T. - REMOVED LOTS 22-27, BLK. 2702-B
10-5-79	ADDED SECTION 3 "TAUNTON TRACE"
10-4-79	ADDED LOT 38, BLOCK 2702-G
4-25-79	ADDED SECTION 2 OF TAUNTON TRACE, BLOCK 2702

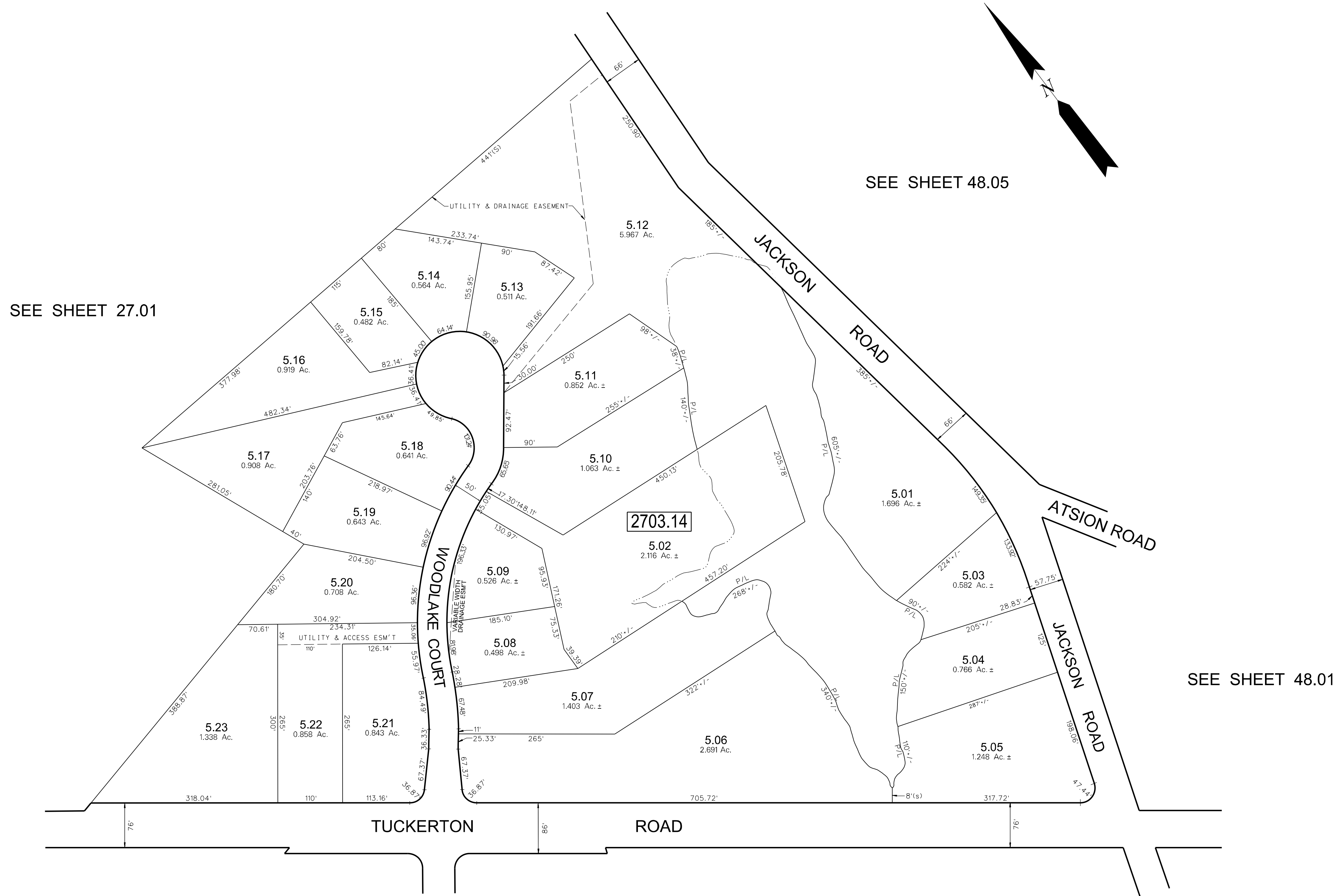
THIS SHEET WAS FORMALLY APPROVED ON MARCH 12, 1985 BY IVAN HAFTHOWITZ AND ASSIGNED SERIAL NUMBER 641

CROSS KEYS

TAX MAP

MEDFORD TOWNSHIP

BURLINGTON COUNTY, NEW JERSEY
 SCALE: 1"=100' DATE: JUL., 1977
 C. KENNETH ANDERSON, TOWNSHIP ENGINEER
 MT. HOLLY, N.J.



12/28/00
DATE

REVISION

NOTE:
ALL ACREAGE GIVEN ON THIS MAP
DOES NOT INCLUDE ROAD AREAS.

NOTE:
THIS SHEET IS A DIGITIZED COPY OF THE TAX MAP ORIGINALLY PREPARED
BY HARRY O. BATEMAN, DATED NOVEMBER, 1987. THE ORIGINAL APPROVED MAP IS ON
FILE IN THE OFFICE OF THE TOWNSHIP ENGINEER.

THIS SHEET WAS FORMALLY APPROVED ON MARCH 12, 1985
BY IVAN HAFTHOWITZ AND ASSIGNED SERIAL NUMBER 641

TAX MAP
MEDFORD TOWNSHIP

BURLINGTON COUNTY, NEW JERSEY
SCALE: 1"=100' DATE: NOV., 1987

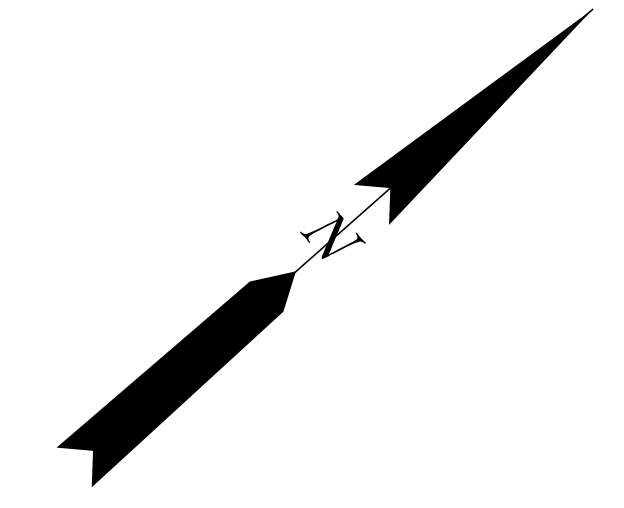
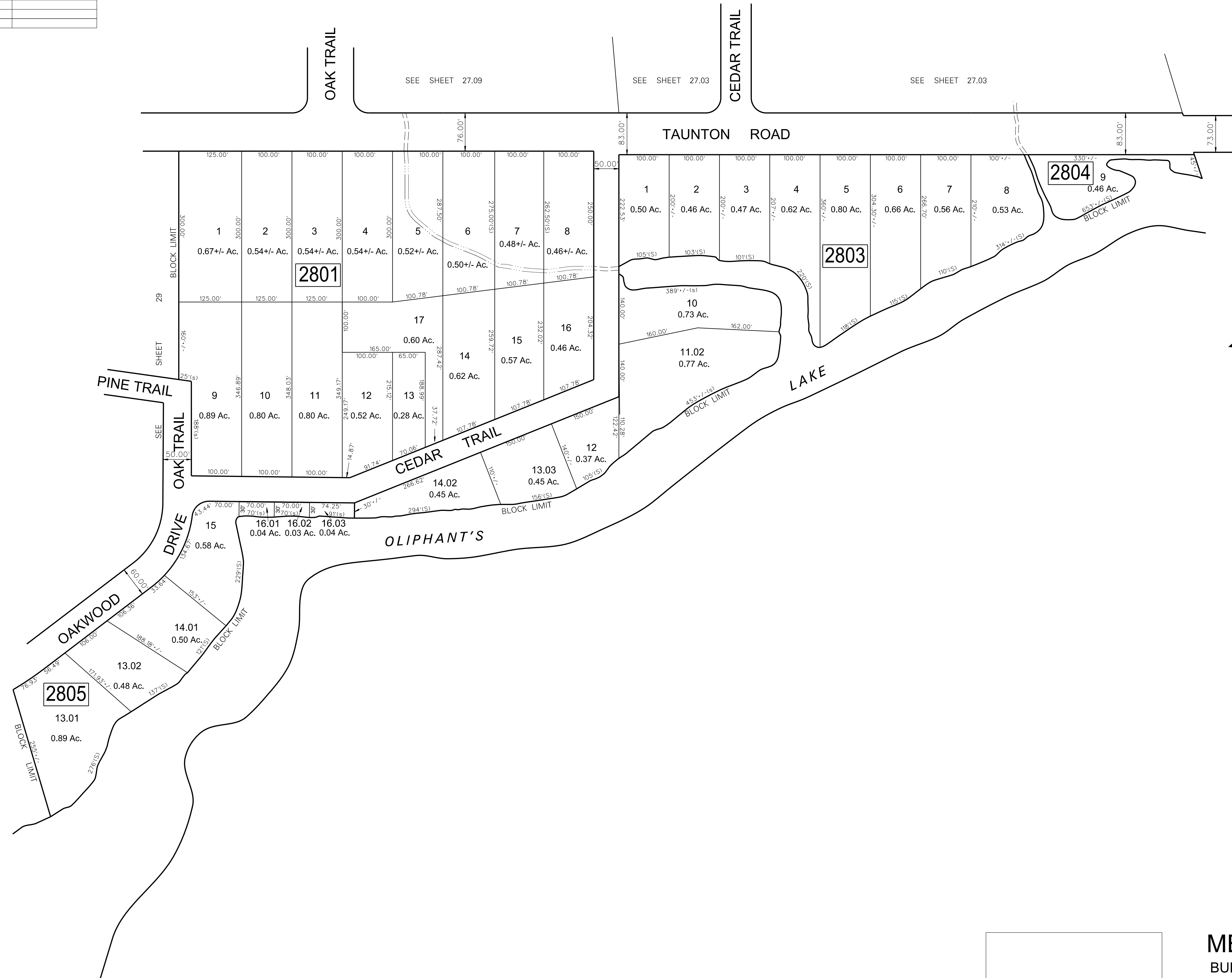
HARRY O. BATEMAN

LICENSED LAND SURVEYOR No. 10123

TAYLOR, WISEMAN, & TAYLOR

308 FELLOWSHIP ROAD, MT. LAUREL, NEW JERSEY

DATE	NAME OF P.L.S.	LICENSE # OF P.L.S.
1/13/09	PATRICK S. VITARELLI	N.J.P.L.S. #27895



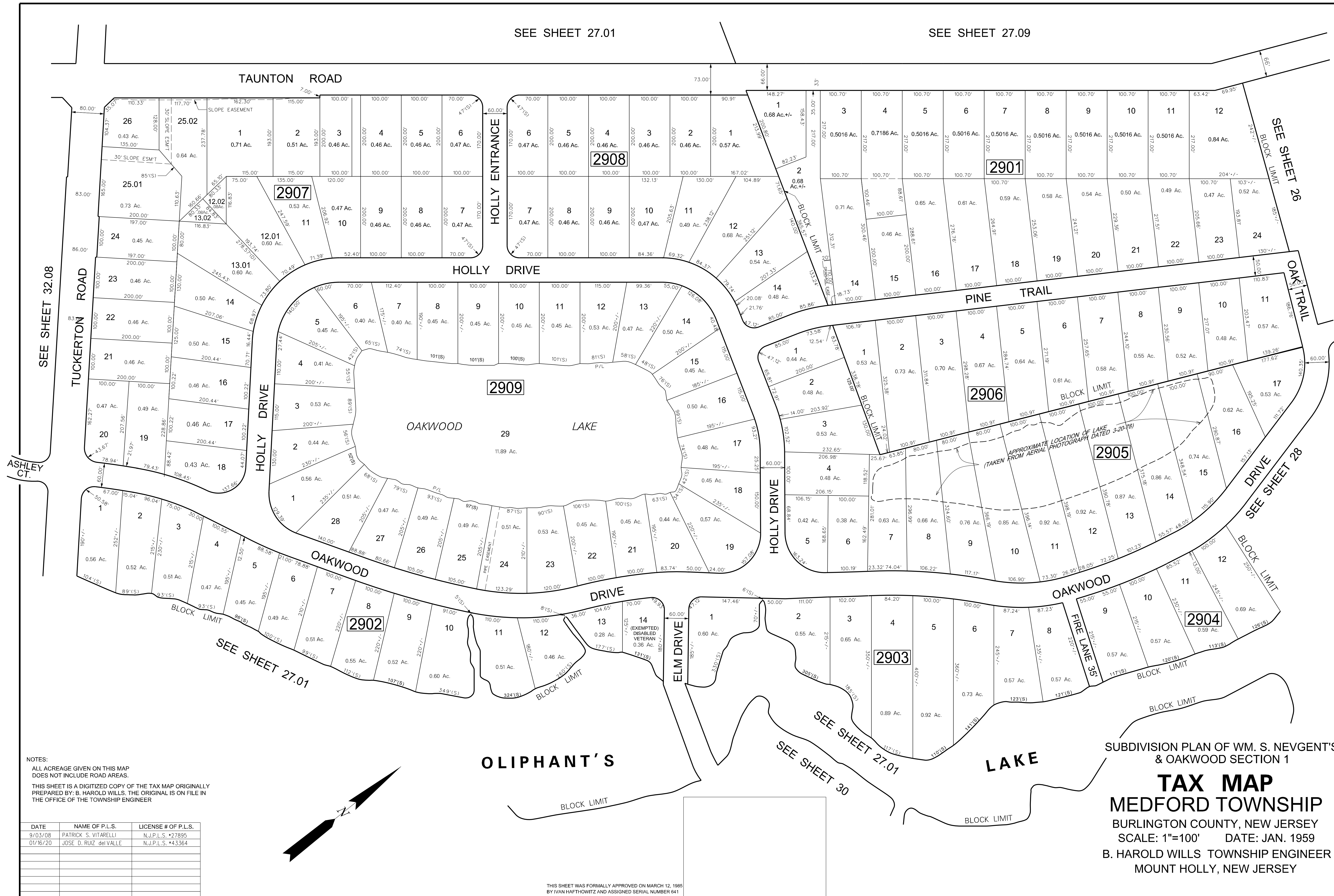
TAX MAP
MEDFORD TOWNSHIP
 BURLINGTON COUNTY, NEW JERSEY
 SCALE: 1"=100' DATE: JAN. 1959
 B. HAROLD WILLS TOWNSHIP ENGINEER
 MOUNT HOLLY, NEW JERSEY

NOTE: ALL ACREAGE GIVEN ON THIS MAP DOES NOT INCLUDE ROAD AREAS.
 THIS SHEET IS A DIGITIZED COPY OF THE TAX MAP ORIGINALLY PREPARED BY: B. HAROLD WILLS THE ORIGINAL IS ON FILE IN THE OFFICE OF THE TOWNSHIP ENGINEER

THIS SHEET WAS FORMALLY APPROVED ON MARCH 12, 1965 BY IVAN HAFTHOWITZ AND ASSIGNED SERIAL NUMBER 641

SEE SHEET 27.01

SEE SHEET 27.09



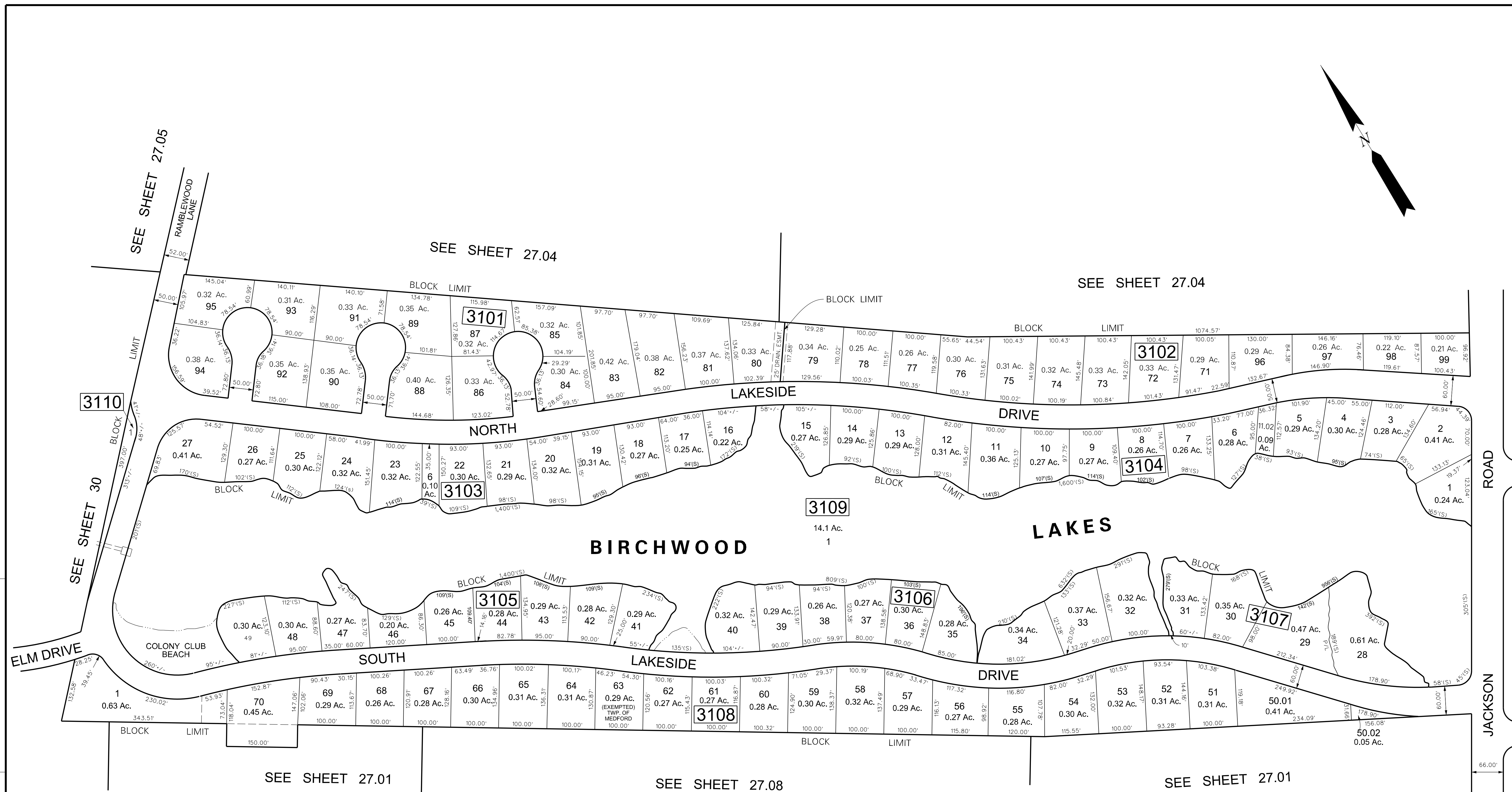
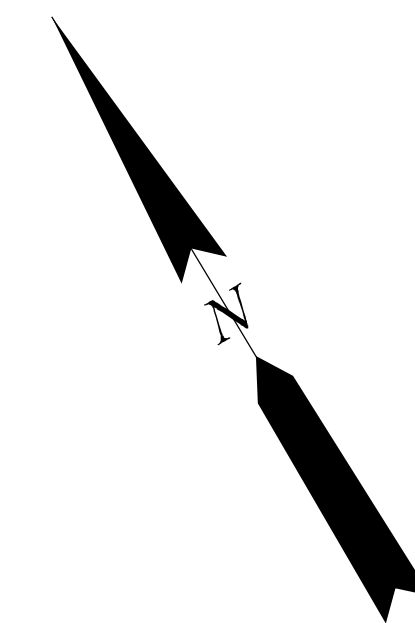
NOTES:
 ALL ACREAGE GIVEN ON THIS MAP DOES NOT INCLUDE ROAD AREAS.
 THIS SHEET IS A DIGITIZED COPY OF THE TAX MAP ORIGINALLY PREPARED BY: B. HAROLD WILLS. THE ORIGINAL IS ON FILE IN THE OFFICE OF THE TOWNSHIP ENGINEER

DATE	NAME OF P.L.S.	LICENSE # OF P.L.S.
9/03/08	PATRICK S. VITARELLI	N.J.P.L.S. *27895
01/16/20	JOSE D. RUIZ del VALLE	N.J.P.L.S. *43364

THIS SHEET WAS FORMALLY APPROVED ON MARCH 12, 1985 BY IVAN HAFTHOWITZ AND ASSIGNED SERIAL NUMBER 641

SUBDIVISION PLAN OF WM. S. NEVGENT'S & OAKWOOD SECTION 1

TAX MAP
MEDFORD TOWNSHIP
 BURLINGTON COUNTY, NEW JERSEY
 SCALE: 1"=100' DATE: JAN. 1959
 B. HAROLD WILLS TOWNSHIP ENGINEER
 MOUNT HOLLY, NEW JERSEY



REVISION	DATE
01/27/2016	

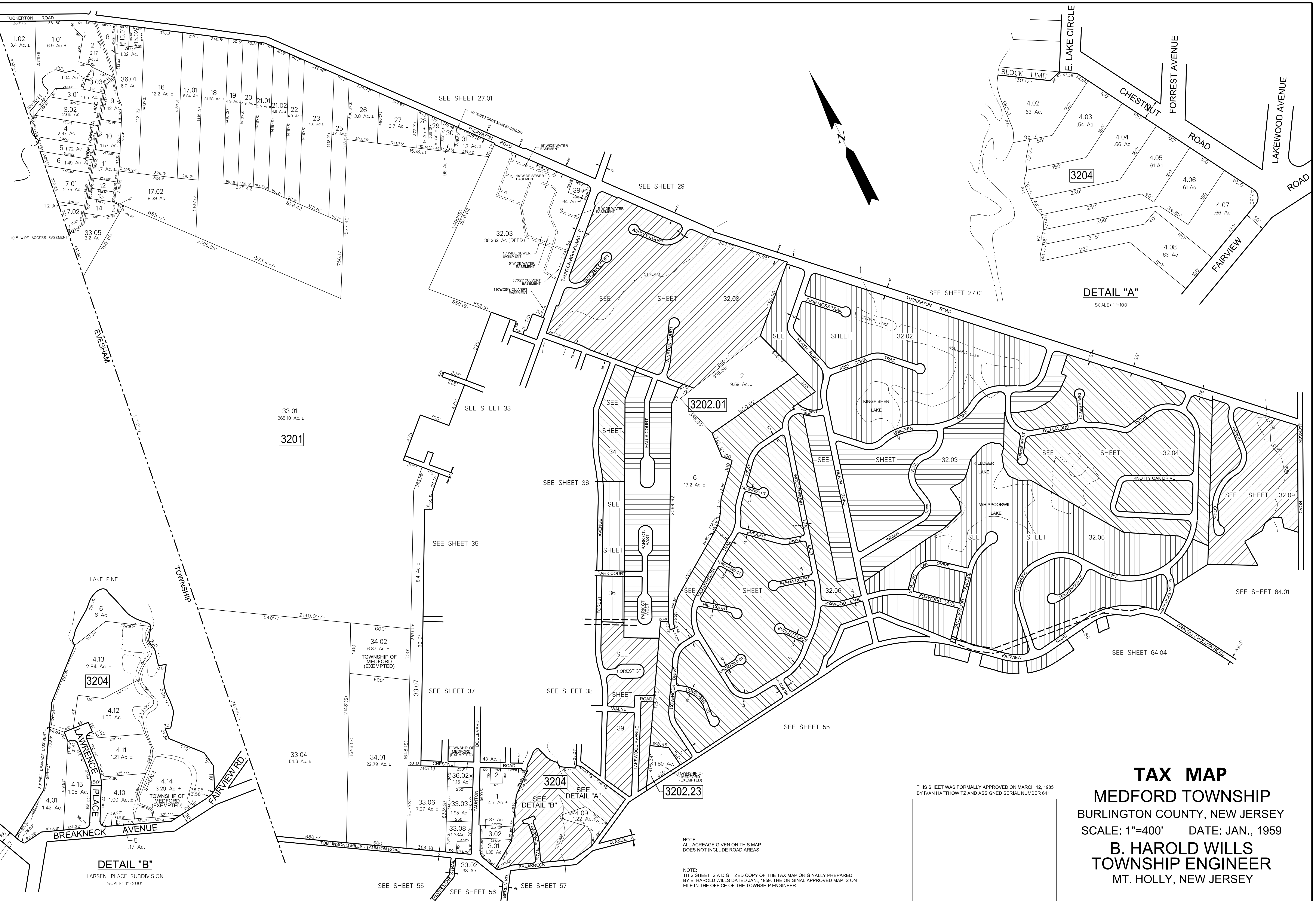
NOTES:
 ALL ACREAGE GIVEN ON THIS MAP DOES NOT INCLUDE ROAD AREAS.
 THIS SHEET IS A DIGITIZED COPY OF THE TAX MAP ORIGINALLY PREPARED BY: B. HAROLD WILLS. THE ORIGINAL IS ON FILE IN THE OFFICE OF THE TOWNSHIP ENGINEER

THIS SHEET WAS FORMALLY APPROVED ON MARCH 12, 1985 BY IVAN HAFTHOWITZ AND ASSIGNED SERIAL NUMBER 641

SUBDIVISION OF TIMBER LAKES

TAX MAP
MEDFORD TOWNSHIP
 BURLINGTON COUNTY, NEW JERSEY
 SCALE: 1"=100' DATE: JAN. 1959
 B. HAROLD WILLS TOWNSHIP ENGINEER
 MOUNT HOLLY, NEW JERSEY

DATE	REVISION
11-4-80	CHANGED LOT 1 TO 1.80 AC.
11-4-80	CHANGED LOT 2 TO 1.80 AC.
11-4-80	CHANGED LOT 3 TO 1.80 AC.
11-4-80	CHANGED LOT 4 TO 1.80 AC.
11-4-80	CHANGED LOT 5 TO 1.80 AC.
11-4-80	CHANGED LOT 6 TO 1.80 AC.
11-4-80	CHANGED LOT 7 TO 1.80 AC.
11-4-80	CHANGED LOT 8 TO 1.80 AC.
11-4-80	CHANGED LOT 9 TO 1.80 AC.
11-4-80	CHANGED LOT 10 TO 1.80 AC.
11-4-80	CHANGED LOT 11 TO 1.80 AC.
11-4-80	CHANGED LOT 12 TO 1.80 AC.
11-4-80	CHANGED LOT 13 TO 1.80 AC.
11-4-80	CHANGED LOT 14 TO 1.80 AC.
11-4-80	CHANGED LOT 15 TO 1.80 AC.
11-4-80	CHANGED LOT 16 TO 1.80 AC.
11-4-80	CHANGED LOT 17 TO 1.80 AC.
11-4-80	CHANGED LOT 18 TO 1.80 AC.
11-4-80	CHANGED LOT 19 TO 1.80 AC.
11-4-80	CHANGED LOT 20 TO 1.80 AC.
11-4-80	CHANGED LOT 21 TO 1.80 AC.
11-4-80	CHANGED LOT 22 TO 1.80 AC.
11-4-80	CHANGED LOT 23 TO 1.80 AC.
11-4-80	CHANGED LOT 24 TO 1.80 AC.
11-4-80	CHANGED LOT 25 TO 1.80 AC.
11-4-80	CHANGED LOT 26 TO 1.80 AC.
11-4-80	CHANGED LOT 27 TO 1.80 AC.
11-4-80	CHANGED LOT 28 TO 1.80 AC.
11-4-80	CHANGED LOT 29 TO 1.80 AC.
11-4-80	CHANGED LOT 30 TO 1.80 AC.
11-4-80	CHANGED LOT 31 TO 1.80 AC.
11-4-80	CHANGED LOT 32 TO 1.80 AC.
11-4-80	CHANGED LOT 33 TO 1.80 AC.
11-4-80	CHANGED LOT 34 TO 1.80 AC.
11-4-80	CHANGED LOT 35 TO 1.80 AC.
11-4-80	CHANGED LOT 36 TO 1.80 AC.
11-4-80	CHANGED LOT 37 TO 1.80 AC.
11-4-80	CHANGED LOT 38 TO 1.80 AC.
11-4-80	CHANGED LOT 39 TO 1.80 AC.
11-4-80	CHANGED LOT 40 TO 1.80 AC.
11-4-80	CHANGED LOT 41 TO 1.80 AC.
11-4-80	CHANGED LOT 42 TO 1.80 AC.
11-4-80	CHANGED LOT 43 TO 1.80 AC.
11-4-80	CHANGED LOT 44 TO 1.80 AC.
11-4-80	CHANGED LOT 45 TO 1.80 AC.
11-4-80	CHANGED LOT 46 TO 1.80 AC.
11-4-80	CHANGED LOT 47 TO 1.80 AC.
11-4-80	CHANGED LOT 48 TO 1.80 AC.
11-4-80	CHANGED LOT 49 TO 1.80 AC.
11-4-80	CHANGED LOT 50 TO 1.80 AC.
11-4-80	CHANGED LOT 51 TO 1.80 AC.
11-4-80	CHANGED LOT 52 TO 1.80 AC.
11-4-80	CHANGED LOT 53 TO 1.80 AC.
11-4-80	CHANGED LOT 54 TO 1.80 AC.
11-4-80	CHANGED LOT 55 TO 1.80 AC.
11-4-80	CHANGED LOT 56 TO 1.80 AC.
11-4-80	CHANGED LOT 57 TO 1.80 AC.
11-4-80	CHANGED LOT 58 TO 1.80 AC.
11-4-80	CHANGED LOT 59 TO 1.80 AC.
11-4-80	CHANGED LOT 60 TO 1.80 AC.
11-4-80	CHANGED LOT 61 TO 1.80 AC.
11-4-80	CHANGED LOT 62 TO 1.80 AC.
11-4-80	CHANGED LOT 63 TO 1.80 AC.
11-4-80	CHANGED LOT 64 TO 1.80 AC.
11-4-80	CHANGED LOT 65 TO 1.80 AC.
11-4-80	CHANGED LOT 66 TO 1.80 AC.
11-4-80	CHANGED LOT 67 TO 1.80 AC.
11-4-80	CHANGED LOT 68 TO 1.80 AC.
11-4-80	CHANGED LOT 69 TO 1.80 AC.
11-4-80	CHANGED LOT 70 TO 1.80 AC.
11-4-80	CHANGED LOT 71 TO 1.80 AC.
11-4-80	CHANGED LOT 72 TO 1.80 AC.
11-4-80	CHANGED LOT 73 TO 1.80 AC.
11-4-80	CHANGED LOT 74 TO 1.80 AC.
11-4-80	CHANGED LOT 75 TO 1.80 AC.
11-4-80	CHANGED LOT 76 TO 1.80 AC.
11-4-80	CHANGED LOT 77 TO 1.80 AC.
11-4-80	CHANGED LOT 78 TO 1.80 AC.
11-4-80	CHANGED LOT 79 TO 1.80 AC.
11-4-80	CHANGED LOT 80 TO 1.80 AC.
11-4-80	CHANGED LOT 81 TO 1.80 AC.
11-4-80	CHANGED LOT 82 TO 1.80 AC.
11-4-80	CHANGED LOT 83 TO 1.80 AC.
11-4-80	CHANGED LOT 84 TO 1.80 AC.
11-4-80	CHANGED LOT 85 TO 1.80 AC.
11-4-80	CHANGED LOT 86 TO 1.80 AC.
11-4-80	CHANGED LOT 87 TO 1.80 AC.
11-4-80	CHANGED LOT 88 TO 1.80 AC.
11-4-80	CHANGED LOT 89 TO 1.80 AC.
11-4-80	CHANGED LOT 90 TO 1.80 AC.
11-4-80	CHANGED LOT 91 TO 1.80 AC.
11-4-80	CHANGED LOT 92 TO 1.80 AC.
11-4-80	CHANGED LOT 93 TO 1.80 AC.
11-4-80	CHANGED LOT 94 TO 1.80 AC.
11-4-80	CHANGED LOT 95 TO 1.80 AC.
11-4-80	CHANGED LOT 96 TO 1.80 AC.
11-4-80	CHANGED LOT 97 TO 1.80 AC.
11-4-80	CHANGED LOT 98 TO 1.80 AC.
11-4-80	CHANGED LOT 99 TO 1.80 AC.
11-4-80	CHANGED LOT 100 TO 1.80 AC.



THIS SHEET WAS FORMALLY APPROVED ON MARCH 12, 1958 BY IVAN HAFTHOWITZ AND ASSIGNED SERIAL NUMBER 641

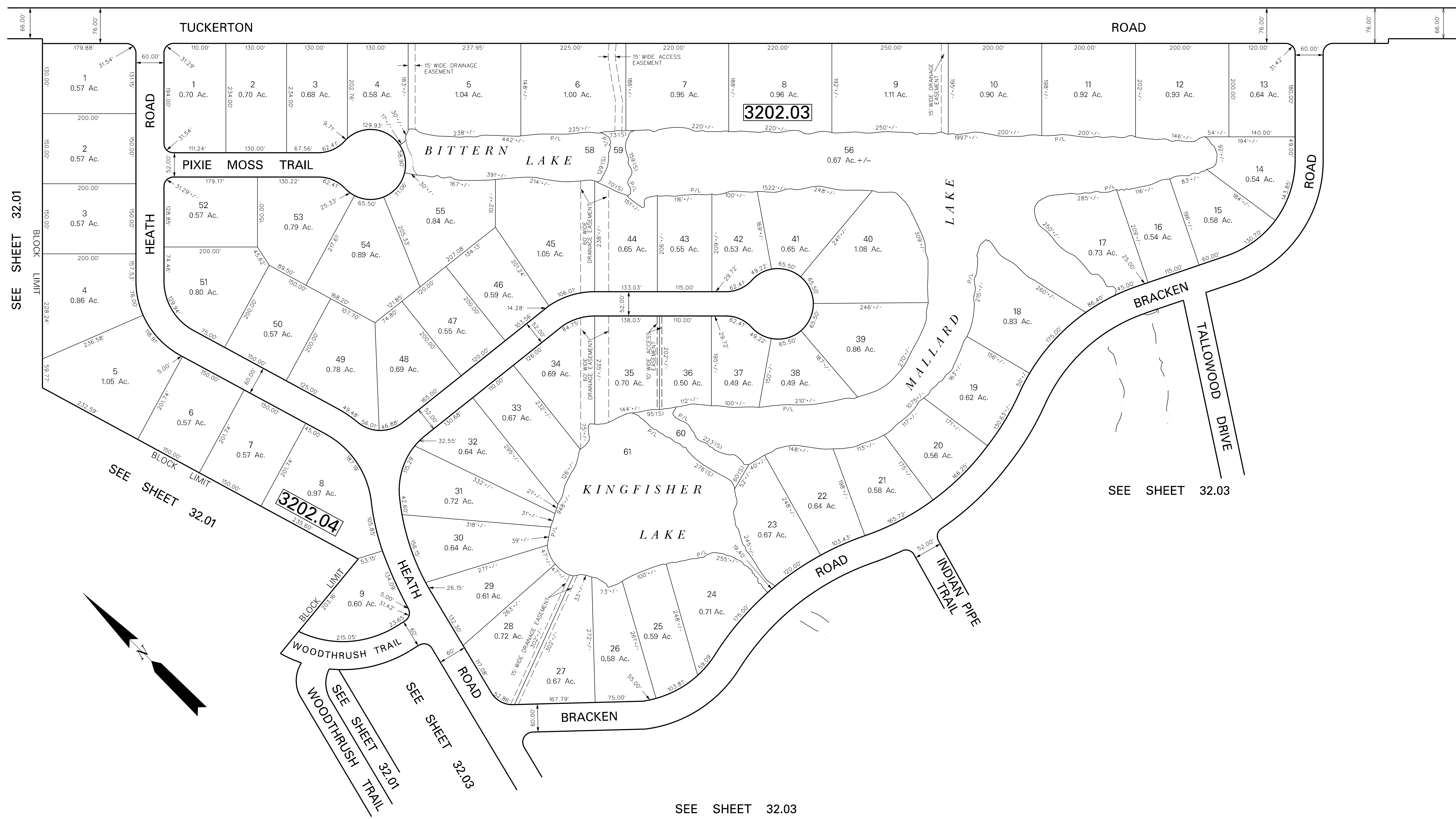
NOTE: ALL ACREAGE GIVEN ON THIS MAP DOES NOT INCLUDE ROAD AREAS.

NOTE: THIS SHEET IS A DIGITIZED COPY OF THE TAX MAP ORIGINALLY PREPARED BY B. HAROLD WILLS DATED JAN., 1959. THE ORIGINAL APPROVED MAP IS ON FILE IN THE OFFICE OF THE TOWNSHIP ENGINEER.

TAX MAP
MEDFORD TOWNSHIP
 BURLINGTON COUNTY, NEW JERSEY
 SCALE: 1"=400' DATE: JAN., 1959
B. HAROLD WILLS
 TOWNSHIP ENGINEER
 MT. HOLLY, NEW JERSEY

SEE SHEET 27.01

SEE SHEET 27.01



SEE SHEET 32.01

SEE SHEET 32.01

3202.04

3202.03

SEE SHEET 32.03

SEE SHEET 32.03

NOTES:

LOT AND BLOCK NUMBERS REFER TO WALTONKILL SECTION ONE EXCEPT LOTS 5-27 BLOCK 3202.11 WHICH ARE FROM WALTONKILL SECTION TWO

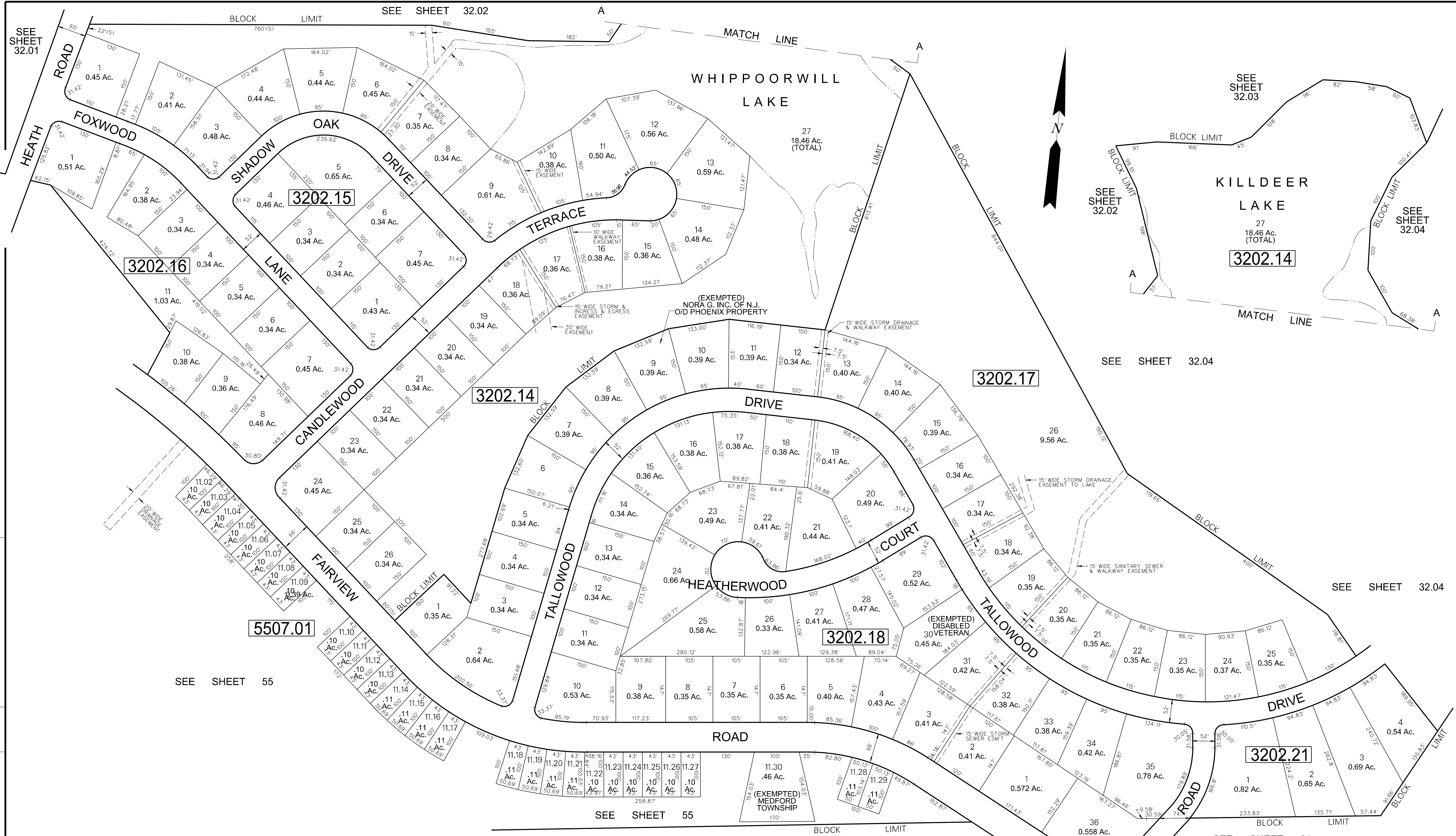
ALL ACREAGE GIVEN ON THIS MAP DOES NOT INCLUDE ROAD AREAS.

THIS SHEET IS A DIGITIZED COPY OF THE TAX MAP ORIGINALLY PREPARED BY: C. KENNETH ANDERSON, THE ORIGINAL IS ON FILE IN THE OFFICE OF THE TOWNSHIP ENGINEER

THIS SHEET WAS FORMALLY APPROVED ON MARCH 12, 1985 BY IVAN HAFTHOWITZ AND ASSIGNED SERIAL NUMBER 641

TAX MAP
MEDFORD TOWNSHIP
 BURLINGTON COUNTY, NEW JERSEY
 SCALE: 1" = 100' DATE: MAR. 1970
 C. KENNETH ANDERSON TOWNSHIP ENGINEER
 MOUNT HOLLY, NEW JERSEY

REVISION	DATE	SAMPLE



DATE	REVISION
10-13-22	REVISED BLOCK 3202.05 TO 3202.15
12-02-11	ADDED NOTE FOR BLK 5507.01 LOT 11.30
7-31-08	DIGITIZED TAX MAP SHEET 32.05
7-02-97	SUBDIVIDED LOT 1, BL. 3202.18
3-30-89	REV. AREA LOT 1, BL. 3202.18, ADDED BL. 3202.24, LOT 9;
	ALSO CHANGES BL. 3202.19 TO 3202.21
9-01-83	GENERAL REVISION

NOTES:
 BLOCKS 3202.17 THRU 3202.22 & BLOCK 3202.24 REFER TO 'TAMARAC' SECTIONS 4,5,6,7,8
 LOTS 11.01 THRU 11.89 BLOCK 5507 REFER TO FINAL PLAN 'LOT 11, BLOCK 5507 SOUTH OF FAIRVIEW ROAD TAMARAC'
 LOTS 8,9,10 BLOCK 3202.20 REFERS TO FINAL PLAN OF LOTS SECTION 7A TAMARAC
 ALL ACREAGE GIVEN ON THIS MAP DOES NOT INCLUDE ROAD AREAS.
 THIS SHEET IS A DIGITIZED COPY OF THE TAX MAP ORIGINALLY PREPARED BY: C. KENNETH ANDERSON. THE ORIGINAL IS ON FILE IN THE OFFICE OF THE TOWNSHIP ENGINEER

NOTE:
 BLOCK 5507.01, LOT 11.30 HAS LEASE AGREEMENTS AND EASEMENTS AS DESCRIBED IN DEED BOOK 6791 PAGES 951 - 971, BUT CAN NOT BE PLOTTED ON THIS MAP.

THIS SHEET WAS FORMALLY APPROVED ON MARCH 12, 1985 BY IVAN HAFTHOWITZ AND ASSIGNED SERIAL NUMBER 641

TAX MAP
MEDFORD TOWNSHIP
 BURLINGTON COUNTY, NEW JERSEY
 SCALE: 1"=100' DATE: JAN. 1975
 C. KENNETH ANDERSON TOWNSHIP ENGINEER
 MOUNT HOLLY, NEW JERSEY

SEE SHEET 32.02

SEE SHEET 32.03

NOTE: THERE IS A 20' WIDE UTILITY EASEMENT TO EACH SIDE OF THE ROW LINE THROUGHOUT ALL OF SEC. 10 TAMARAC

BLOCK LIMIT

HEATH ROAD (66' WIDE)

FOXWOOD LANE

WOODTHRUSH TRAIL

WOODTHRUSH TRAIL EAST

ELENA COURT

WOODTHRUSH TRAIL

BUXLEY PLACE

FAIRVIEW WOODS DRIVE

DURWOOD COURT

EVERETT DRIVE

TOWNSEND CT.

HILL COURT

LYNFIELD COURT

COVENGER COURT

FAIRVIEW DRIVE

COVENGER DRIVE

ROAD

1.02
7.83 Ac.

SEE SHEET 32.01

SEE SHEET 32.01

SEE SHEET 55

SEE SHEET 32.01

SEE SHEET 32.01

SEE SHEET 32.01

SEE SHEET 32.07

SEE SHEET 39

SEE SHEET 39

INSET 'A'
SCALE: 1"=100'

NOTES:

LOTS 1 THRU 15 BLOCK 3202.08, LOTS 1 THRU 10 BLOCK 3202.09, LOTS 1 & 2 BLOCK 3202.13, LOTS 1 THRU 9 & 14 THRU 22, BLOCK, 3202.14 REFERS TO FINAL PLAN, SEC. 10, 'TAMARAC'

LOTS 10 THRU 13 BLOCK 3202.14, LOTS 10 THRU 21.02, BLOCK 3202.09 LOTS 37 THRU 57, BLOCK 3202.13 REFERS TO FINAL PLAN, SEC. 11, 'TAMARAC'

LOTS 1 THRU 11 BLOCK 3202.10, LOTS 23 THRU 36, BLOCK 3202.13 LOT 10 BLOCK 3202.12, LOT 22.01 BLOCK 3202.09, REFERS TO FINAL PLAN, SEC. 12, 'TAMARAC'

LOTS 12 THRU 29 BLOCK 3202.10, LOTS 28 THRU 33 BLOCK 3202.09 REFERS TO FINAL PLAN, SEC. 13, 'TAMARAC'

LOTS 15 THRU 20 BLOCK 3202.08, LOTS 1 THRU 9 BLOCK 3202.12 LOTS 3 THRU 28 BLOCK 3202.13, REFERS TO FINAL PLAN, SEC. 9, 'TAMARAC'

ALL ACREAGE GIVEN ON THIS MAP DOES NOT INCLUDE ROAD AREAS.

THIS SHEET IS A DIGITIZED COPY OF THE TAX MAP ORIGINALLY PREPARED BY: C. KENNETH ANDERSON. THE ORIGINAL IS ON FILE IN THE OFFICE OF THE TOWNSHIP ENGINEER

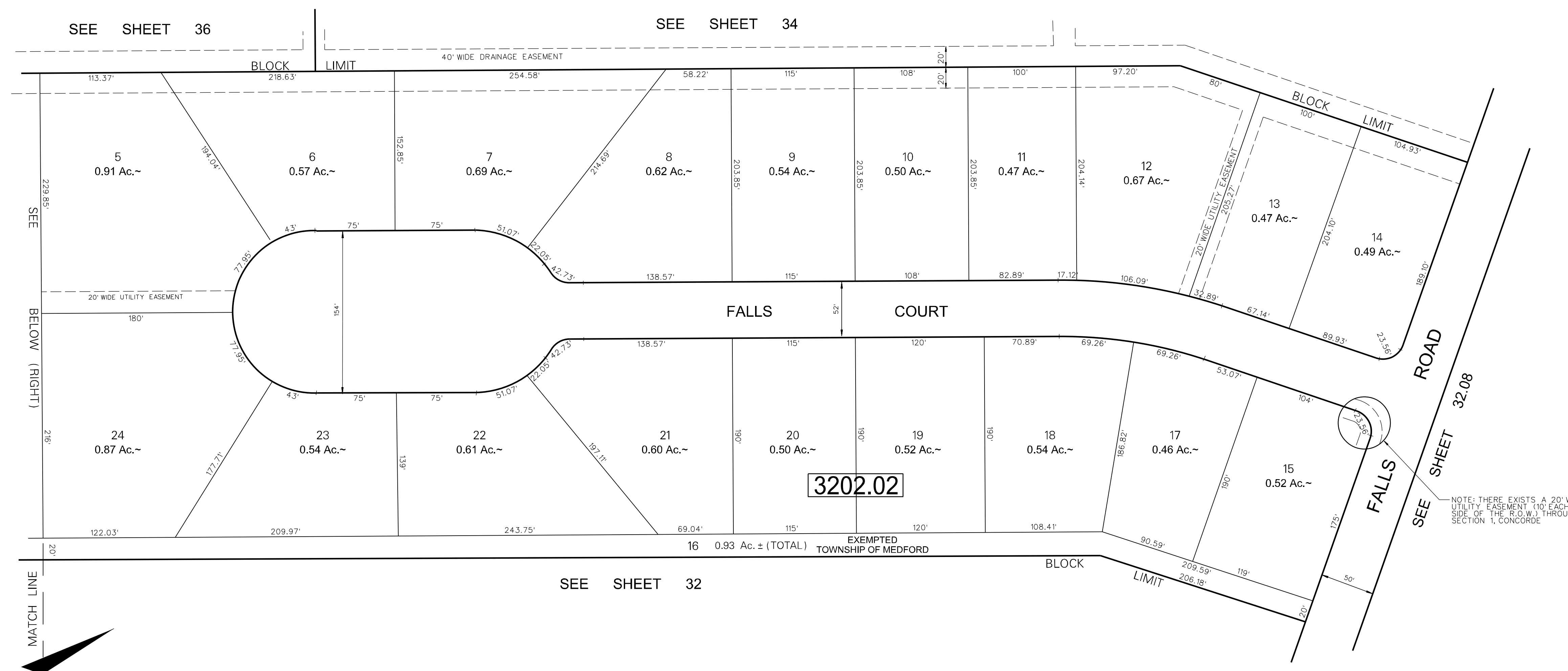
THIS SHEET WAS FORMALLY APPROVED ON MARCH 12, 1985 BY IVAN HATHORITZ AND ASSIGNED SERIAL NUMBER 641

TAX MAP
MEDFORD TOWNSHIP
BURLINGTON COUNTY, NEW JERSEY
SCALE: 1"=100' DATE: AUG. 1977
C. KENNETH ANDERSON TOWNSHIP ENGINEER
MOUNT HOLLY, NEW JERSEY

SEE SHEET 55

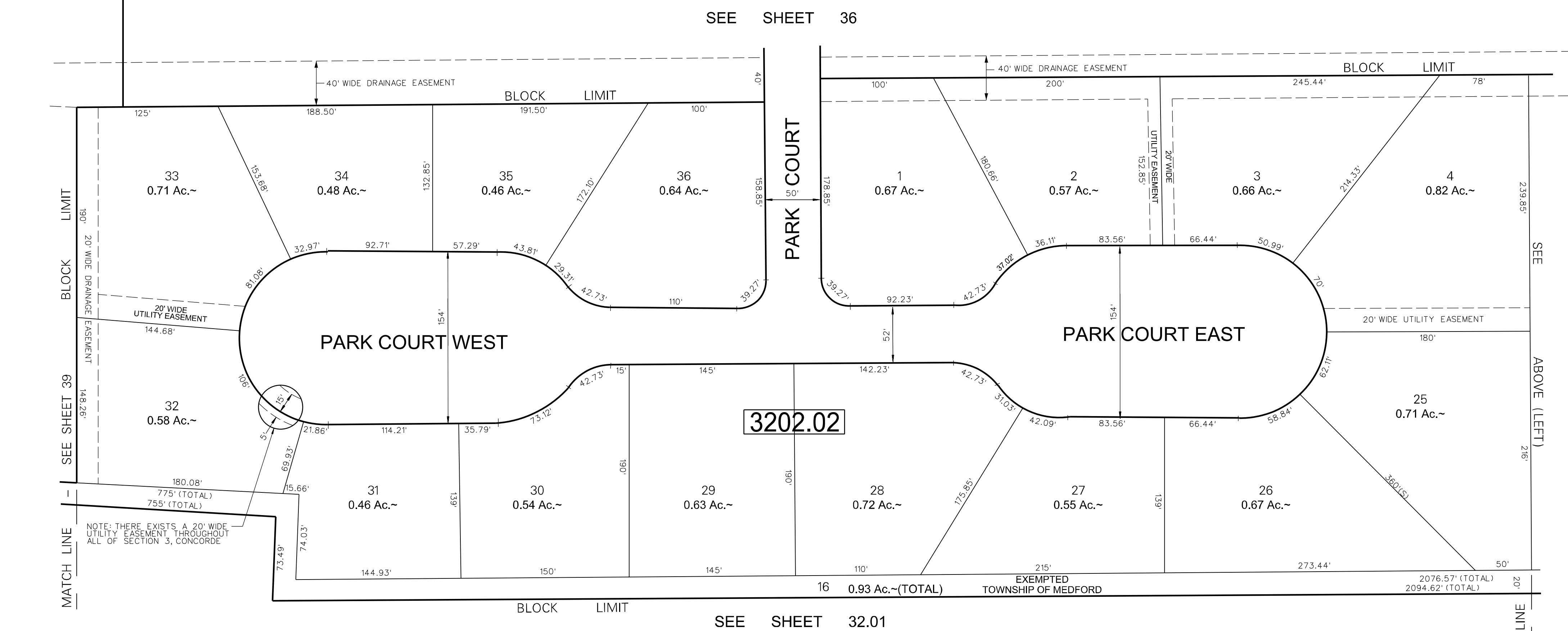
SEE INSET 'A'

REVISION	DATE	GENERAL REVISION
9-8-81		CHANGED SHERWOOD DR. TO EVERETT DR.
6-15-81		ADDED TAMARAC SECTION 3. SEE NOTE
12-31-81		ADDED TAMARAC SECTION 13. SEE NOTE
2-25-80		BY TMT - ADDED LOT 27 BL. 3202.04F, LOTS 1A & 2A
5-15-79		BL. 3202.04G, LOT 30 BL. 3202.04H, LOT 11 BL. 3202.04J
2-20-79		ADDED TAMARAC SECTION 12. SEE NOTE
4-3-78		ADDED LOTS 15 & 16 BL. 3202.04G, LOTS 12 & 13 BL. 3202.04G, LOTS 17 & 18 BL. 3202.04G, LOTS 19 & 20 BL. 3202.04G, LOTS 21 & 22 BL. 3202.04G, LOTS 23 & 24 BL. 3202.04G, LOTS 25 & 26 BL. 3202.04G, LOTS 27 & 28 BL. 3202.04G, LOTS 29 & 30 BL. 3202.04G, LOTS 31 & 32 BL. 3202.04G, LOTS 33 & 34 BL. 3202.04G, LOTS 35 & 36 BL. 3202.04G, LOTS 37 & 38 BL. 3202.04G, LOTS 39 & 40 BL. 3202.04G, LOTS 41 & 42 BL. 3202.04G, LOTS 43 & 44 BL. 3202.04G, LOTS 45 & 46 BL. 3202.04G, LOTS 47 & 48 BL. 3202.04G, LOTS 49 & 50 BL. 3202.04G, LOTS 51 & 52 BL. 3202.04G, LOTS 53 & 54 BL. 3202.04G, LOTS 55 & 56 BL. 3202.04G, LOTS 57 & 58 BL. 3202.04G, LOTS 59 & 60 BL. 3202.04G, LOTS 61 & 62 BL. 3202.04G, LOTS 63 & 64 BL. 3202.04G, LOTS 65 & 66 BL. 3202.04G, LOTS 67 & 68 BL. 3202.04G, LOTS 69 & 70 BL. 3202.04G, LOTS 71 & 72 BL. 3202.04G, LOTS 73 & 74 BL. 3202.04G, LOTS 75 & 76 BL. 3202.04G, LOTS 77 & 78 BL. 3202.04G, LOTS 79 & 80 BL. 3202.04G, LOTS 81 & 82 BL. 3202.04G, LOTS 83 & 84 BL. 3202.04G, LOTS 85 & 86 BL. 3202.04G, LOTS 87 & 88 BL. 3202.04G, LOTS 89 & 90 BL. 3202.04G, LOTS 91 & 92 BL. 3202.04G, LOTS 93 & 94 BL. 3202.04G, LOTS 95 & 96 BL. 3202.04G, LOTS 97 & 98 BL. 3202.04G, LOTS 99 & 100 BL. 3202.04G
4-3-78		ADDED NOTE PERTAINING TO UTILITY EASEMENTS - SEC. 10



THIS SHEET WAS FORMALLY APPROVED ON MARCH 12, 1985 BY IVAN HAFTHOWITZ AND ASSIGNED SERIAL NUMBER 641

NOTE: THERE EXISTS A 20' WIDE UTILITY EASEMENT (10' EACH SIDE OF THE R.O.W.) THROUGH SECTION 1, CONCORDE



NOTES:

- LOTS 5 THROUGH 24 BLOCK 3202A REFER TO FINAL PLAN OF CONCORDE, SECTION 1. LOTS 1 THROUGH 4 & LOTS 25 THROUGH 36 BLOCK 3202A REFER TO FINAL PLAN OF CONCORDE, SECTION 3.
- ALL ACREAGE GIVEN ON THIS MAP DOES NOT INCLUDE ROAD AREAS.
- THIS SHEET IS A DIGITIZED COPY OF THE TAX MAP ORIGINALLY PREPARED BY: C. KENNETH ANDERSON, THE ORIGINAL IS ON FILE IN THE OFFICE OF THE TOWNSHIP ENGINEER

TAX MAP
MEDFORD TOWNSHIP
 BURLINGTON COUNTY, NEW JERSEY
 SCALE: 1"=60' DATE: MAY 1978
 C. KENNETH ANDERSON TOWNSHIP ENGINEER
 MOUNT HOLLY, NEW JERSEY

DATE	REVISION
8-11-08	DIGITIZED TAX MAP SHEET 32.07
9-1-03	BT.M.P.-GENERAL REVISION

3202.02

3202.02

MATCH LINE

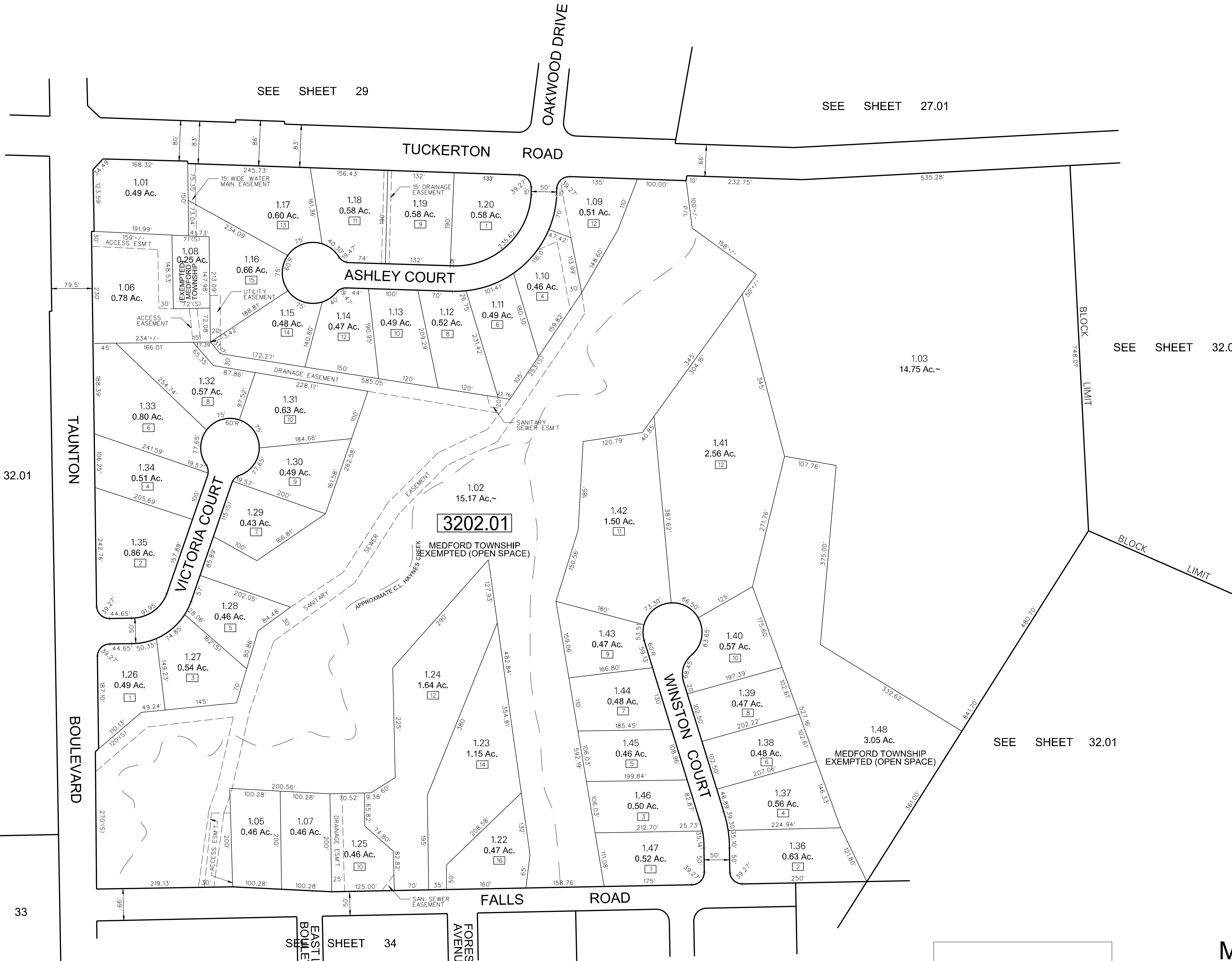

SEE SHEET 36

SEE SHEET 34

SEE SHEET 32

SEE SHEET 36

SEE SHEET 32.01



SEE SHEET 29

SEE SHEET 27.01

SEE SHEET 32.02

SEE SHEET 32.01

SEE SHEET 32.01

SEE SHEET 33

SEE SHEET 32.07

SEE SHEET 34

TAX MAP MEDFORD TOWNSHIP

BURLINGTON COUNTY, NEW JERSEY
SCALE: 1"=100' DATE: APR. 1984
TAYLOR WISEMAN & TAYLOR TOWNSHIP ENGINEER
MOUNT LAUREL, NEW JERSEY

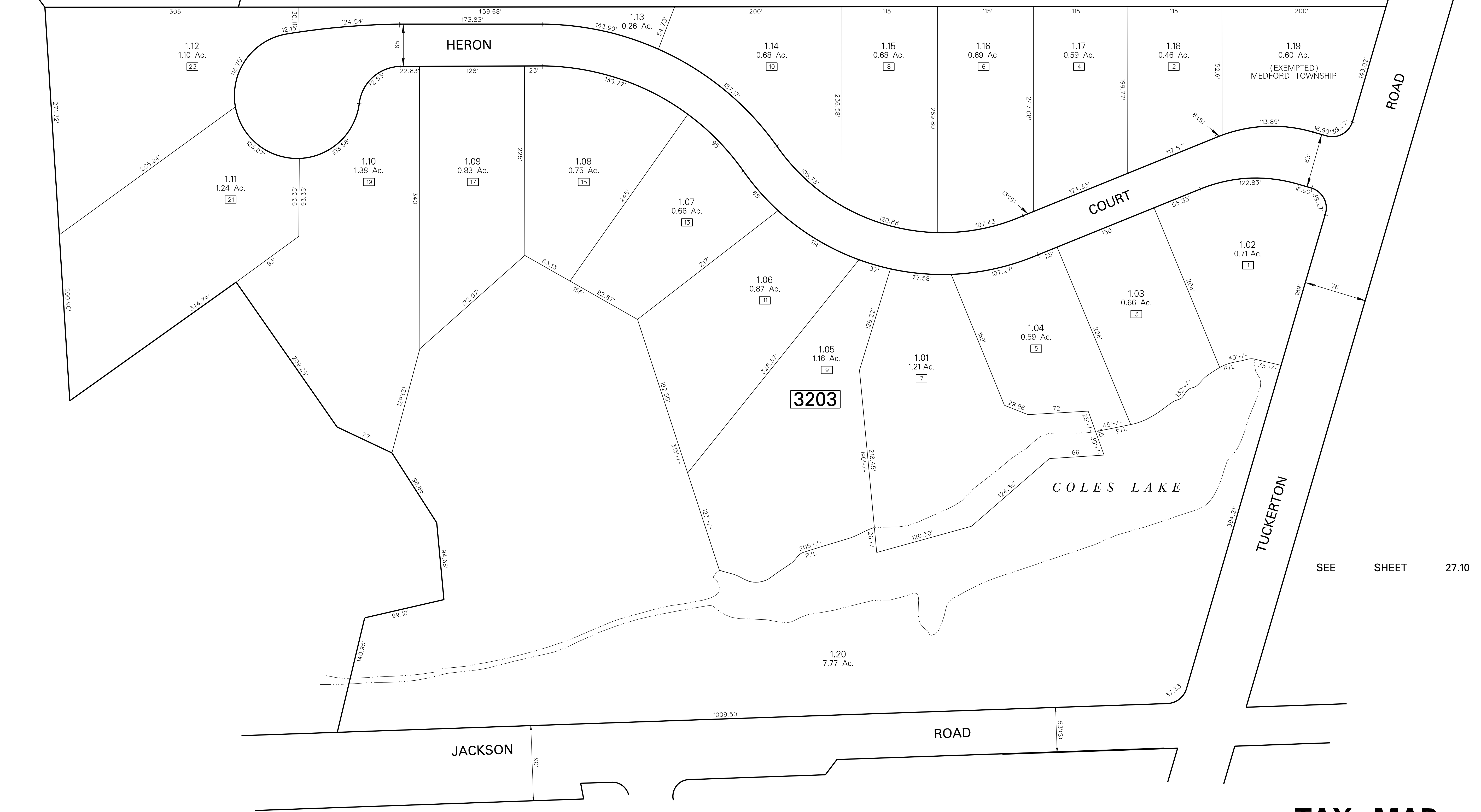
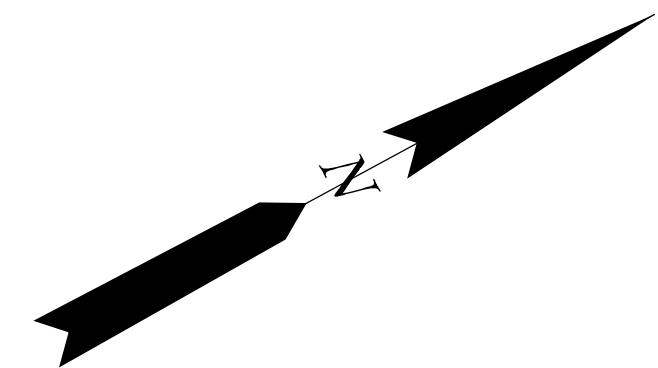
NOTES:
[] ENOTES ADDRESS NUMBER
ALL ACREAGE GIVEN ON THIS MAP DOES NOT INCLUDE ROAD AREAS.
THIS SHEET IS A DIGITIZED COPY OF THE TAX MAP ORIGINALLY PREPARED BY: TAYLOR WISEMAN & TAYLOR. THE ORIGINAL IS ON FILE IN THE OFFICE OF THE TOWNSHIP ENGINEER

THIS SHEET WAS FORMALLY APPROVED ON MARCH 12, 1985 BY IVAN HAFTHOWITZ AND ASSIGNED SERIAL NUMBER 641

DATE	REVISION
8-11-08	DIGITIZED TAX MAP SHEET 32.08
5-19-91	REVISED LOTS 1, 102 & 103, BLOCK 3202.01
3-29-90	REVISED WIDTH OF TUCKERTON ROAD
1-22-90	R.O.V. BLOCK 3202.01, LOT 101
8-18-89	ADDED SECTIONS III, IV TO OLDFINES
8-18-89	LOT LINE ADJUSTMENT, BLOCK 3202.01 LOTS 1, 24, 125
12-11-84	ADDED ADDRESS NO. TO OLDFINES, SECTION I

SEE SHEET 32.0

SEE SHEET 32.04



SEE SHEET 27.10

DATE	REVISION
01-27-16	REVISED LOT NUMBERS 1.11 & 1.12
08-12-08	DIGITIZED TAX MAP SHEET 32.09

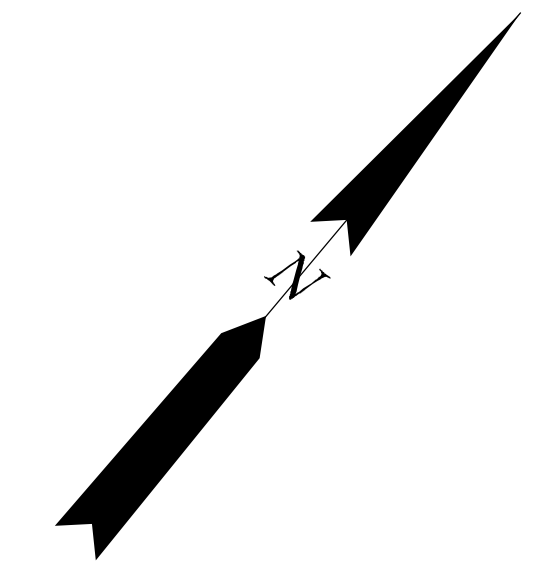
NOTES:
 [1] DENOTES ADDRESS NUMBER

ALL ACREAGE GIVEN ON THIS MAP DOES NOT INCLUDE ROAD AREAS.

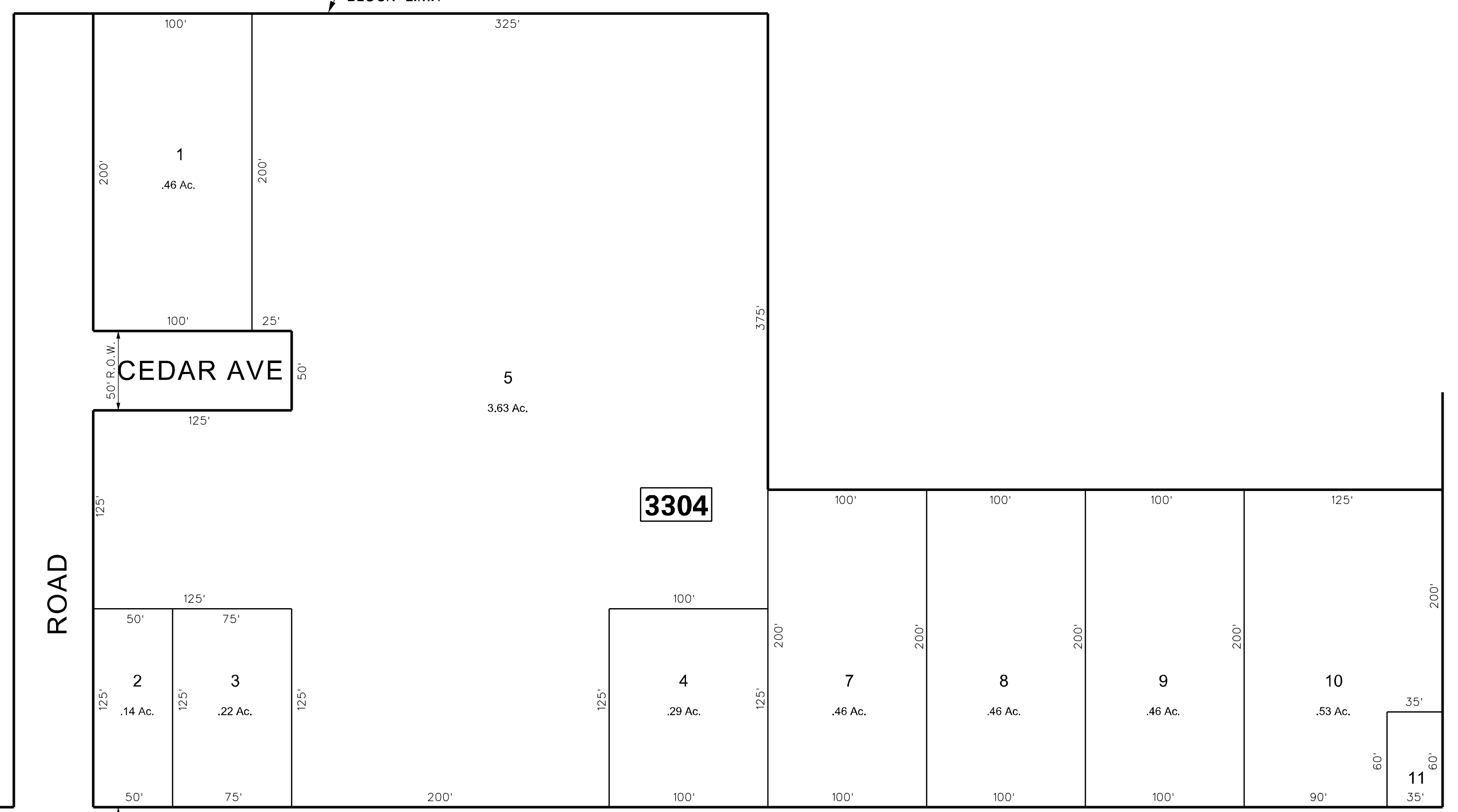
THIS SHEET IS A DIGITIZED COPY OF THE TAX MAP ORIGINALLY PREPARED BY: HARRY O. BATEMAN, THE ORIGINAL IS ON FILE IN THE OFFICE OF THE TOWNSHIP ENGINEER

TAX MAP
MEDFORD TOWNSHIP
 BURLINGTON COUNTY, NEW JERSEY
 SCALE: 1" = 60' DATE: DEC. 1987
 HARRY O. BATEMAN ENGINEER
 MOUNT LAUREL, NEW JERSEY

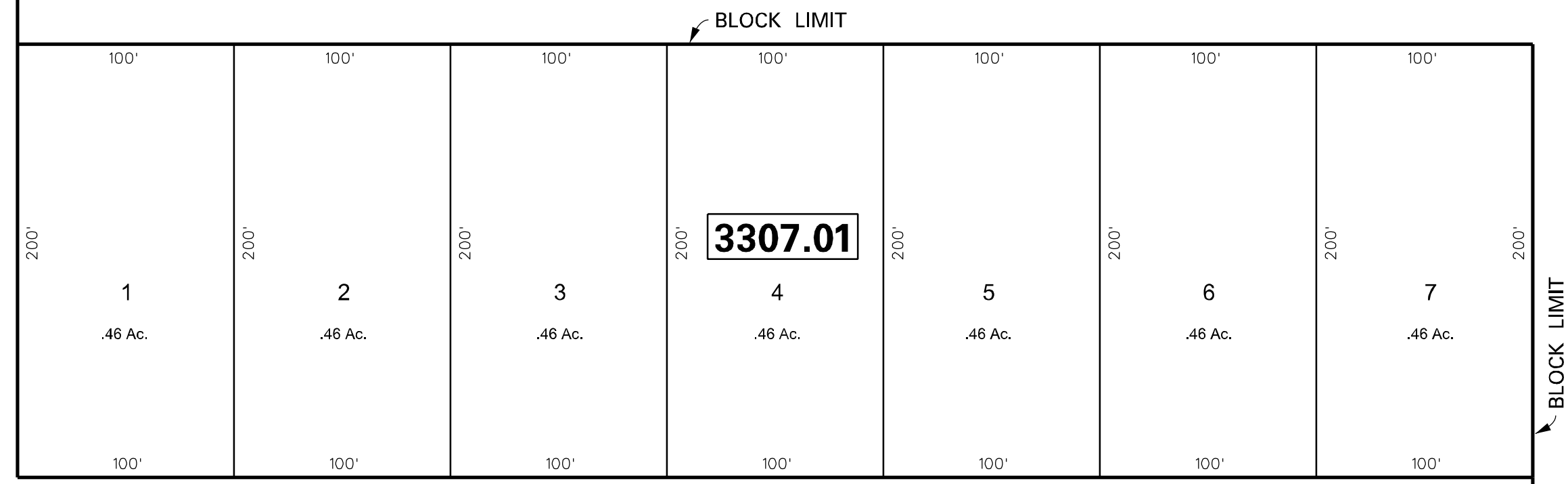
THIS SHEET WAS FORMALLY APPROVED ON MARCH 12, 1985 BY IVAN HANFTHOWITZ AND ASSIGNED SERIAL NUMBER 641



SEE SHEET 32.01

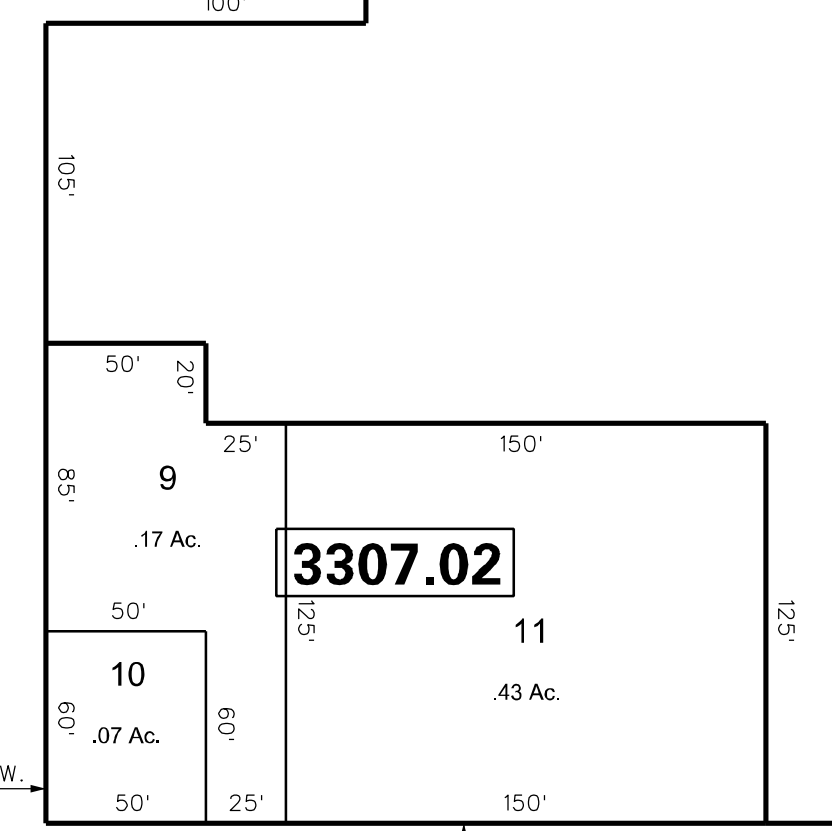
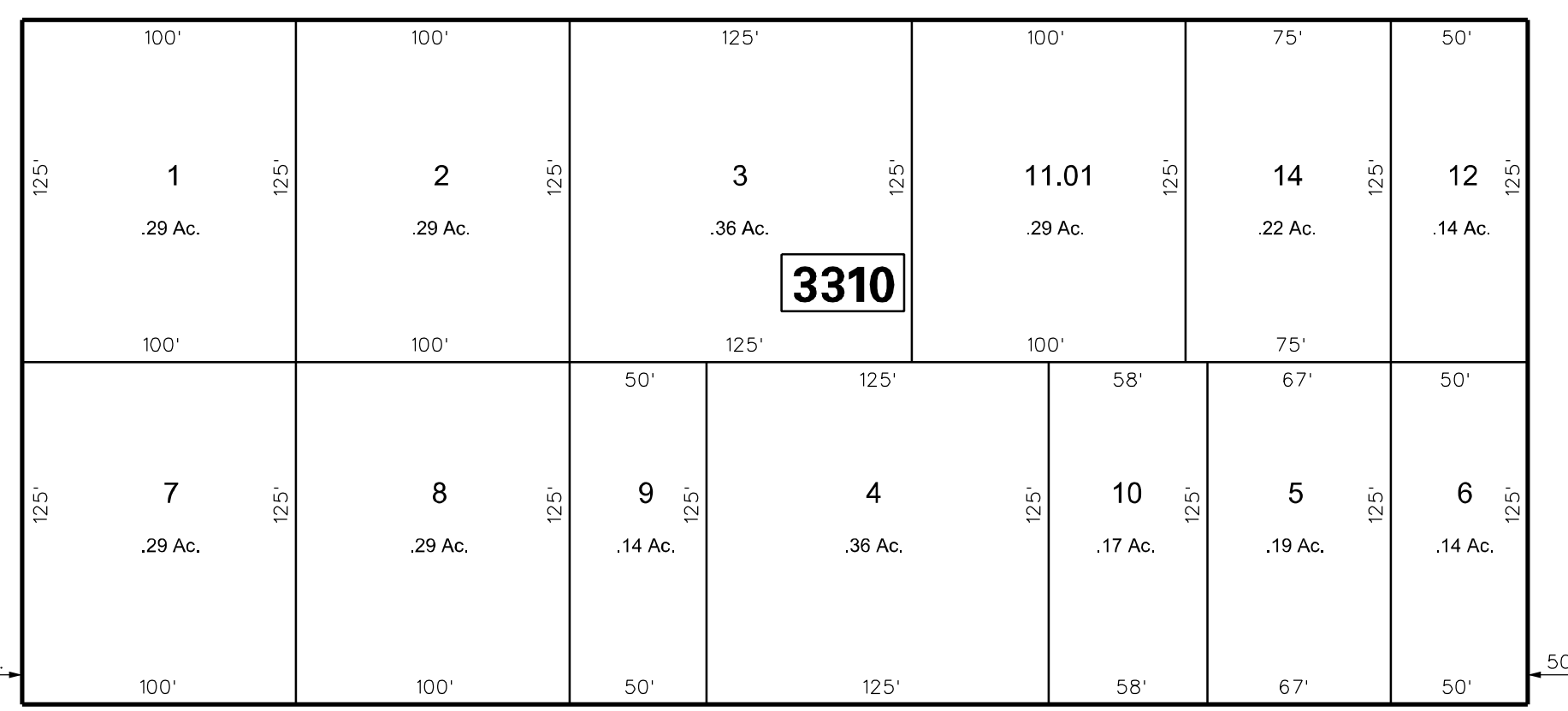
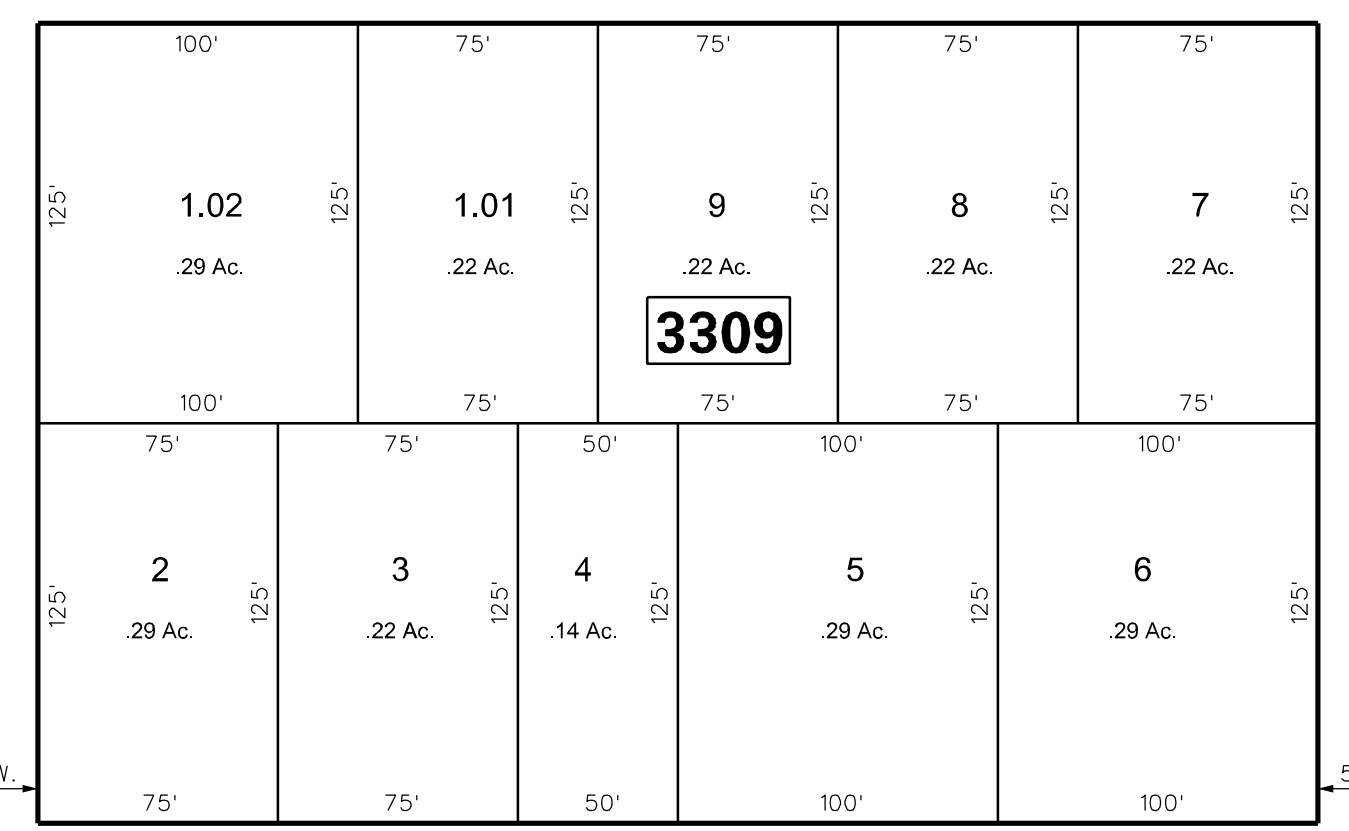
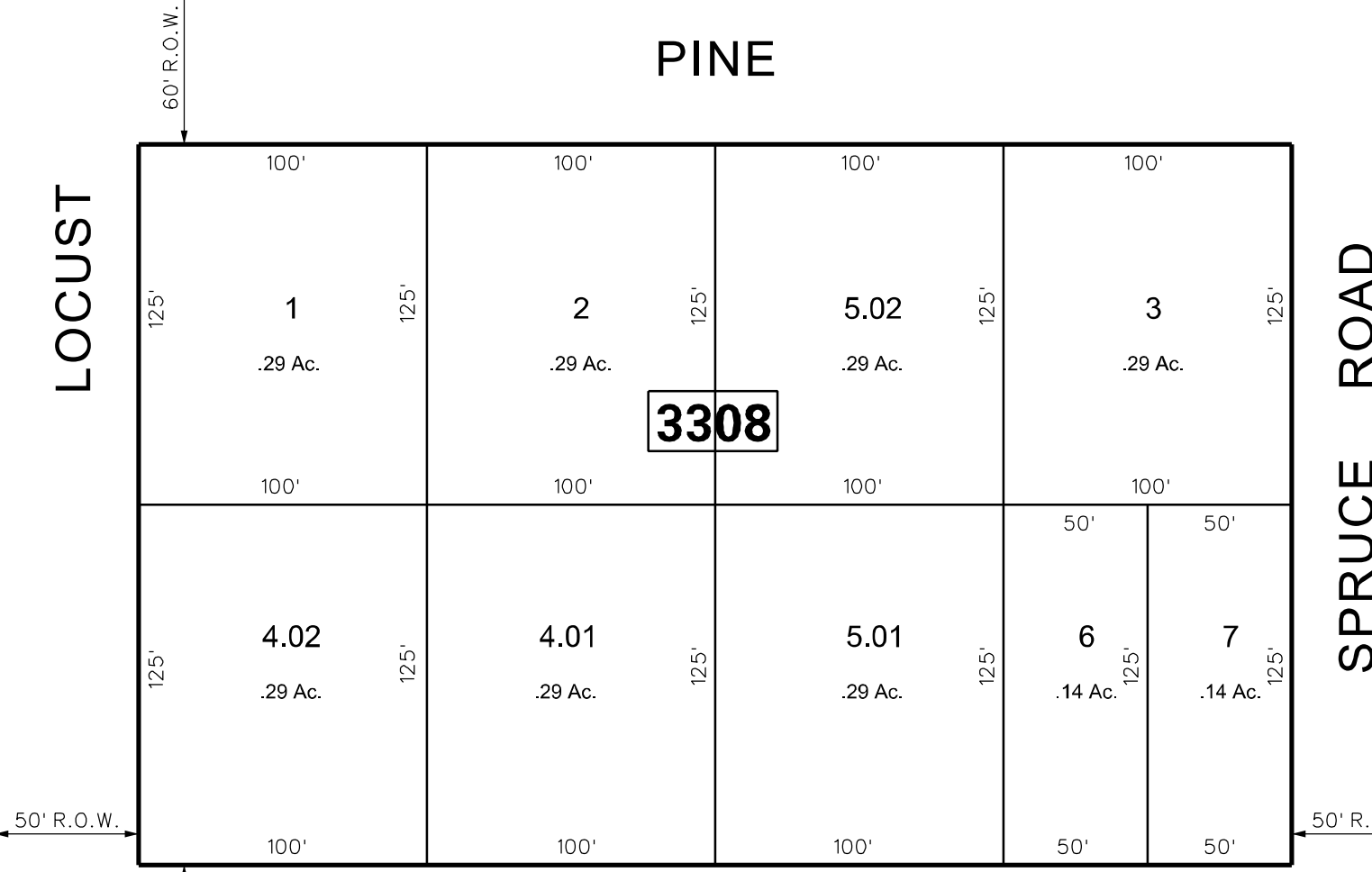


SEE SHEET 32.01



SEE SHEET 32.01

SEE SHEET 35



PINE

BOULEVARD

LOCUST

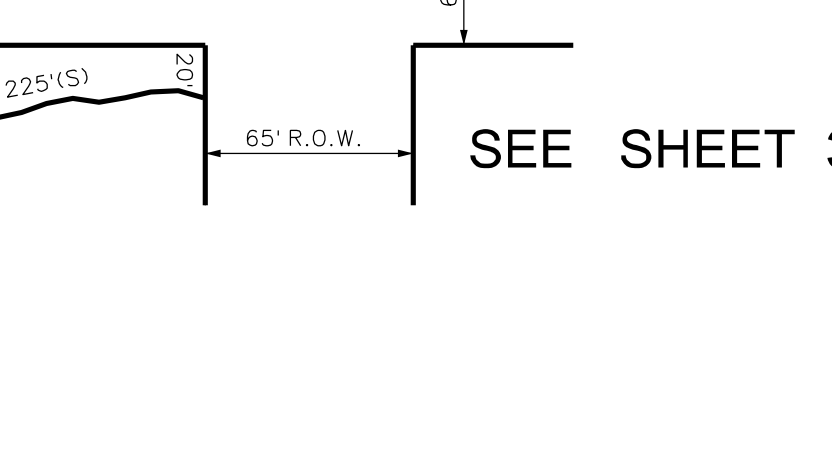
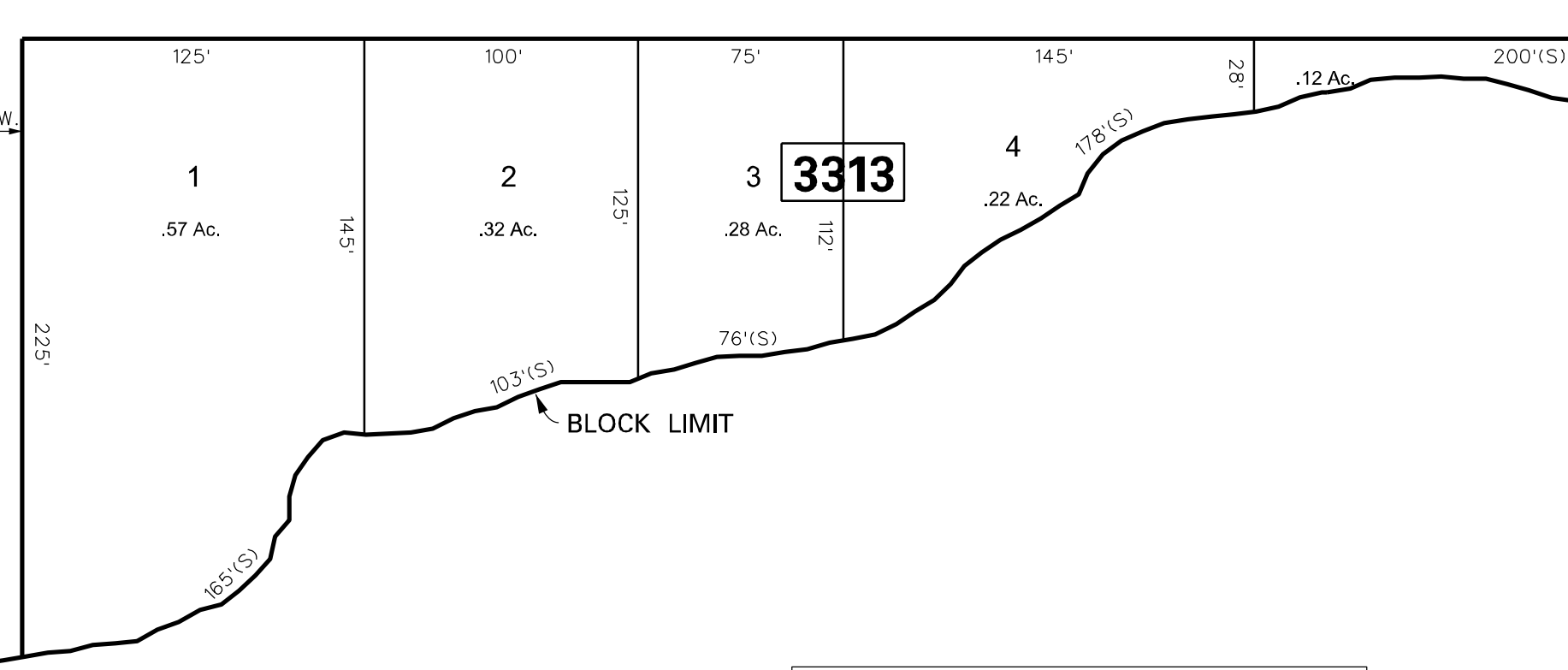
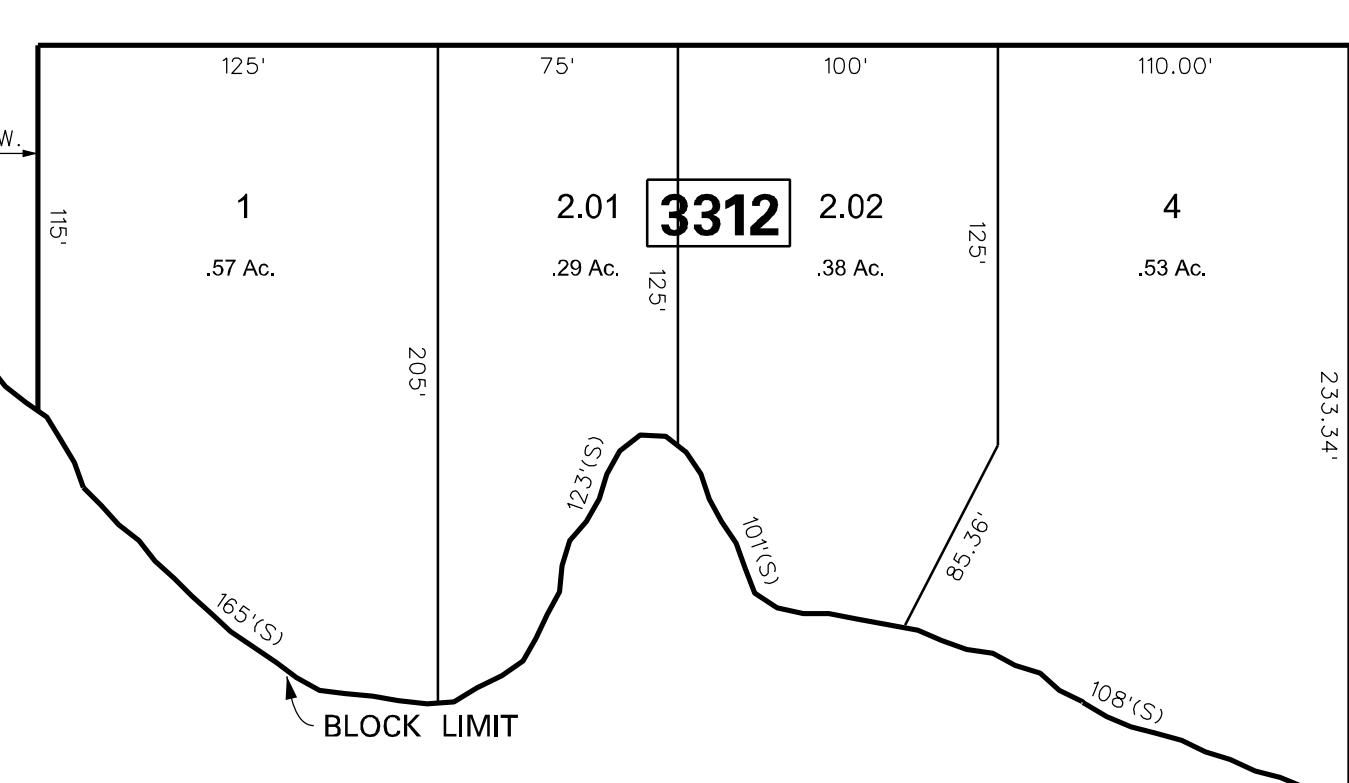
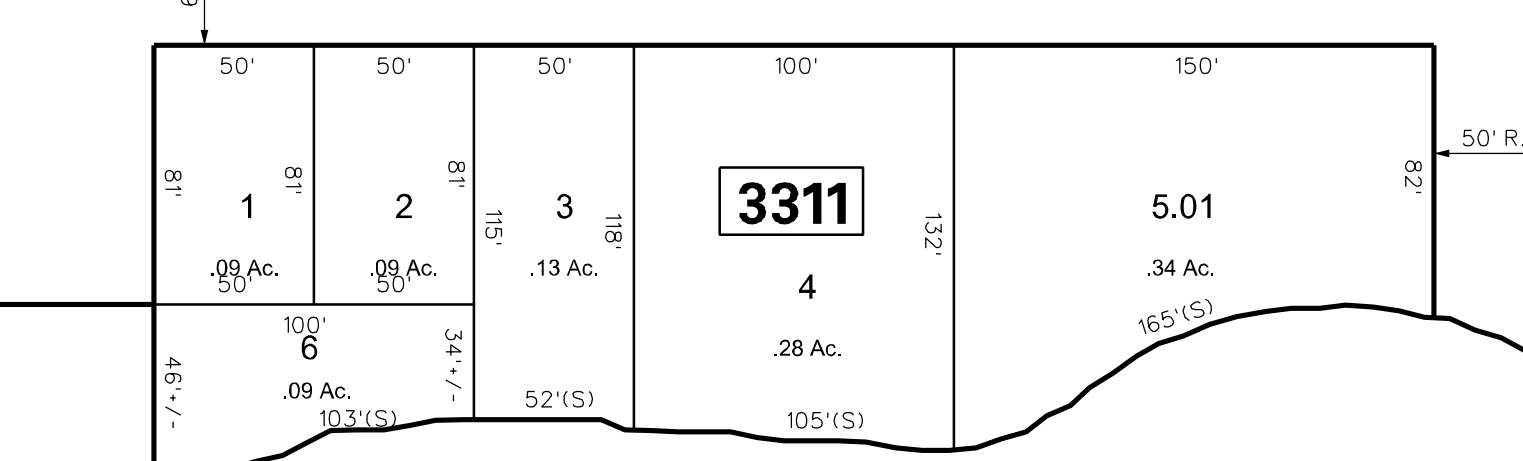
SPRUCE ROAD

BEECH

FALLS ROAD

TAUNTON

BOULEVARD



SEE SHEET 32.08

SUBDIVISION OF LAKE PINE

TAX MAP

MEDFORD TOWNSHIP

BURLINGTON COUNTY, NEW JERSEY
SCALE: 1"=60' DATE: JAN. 1967

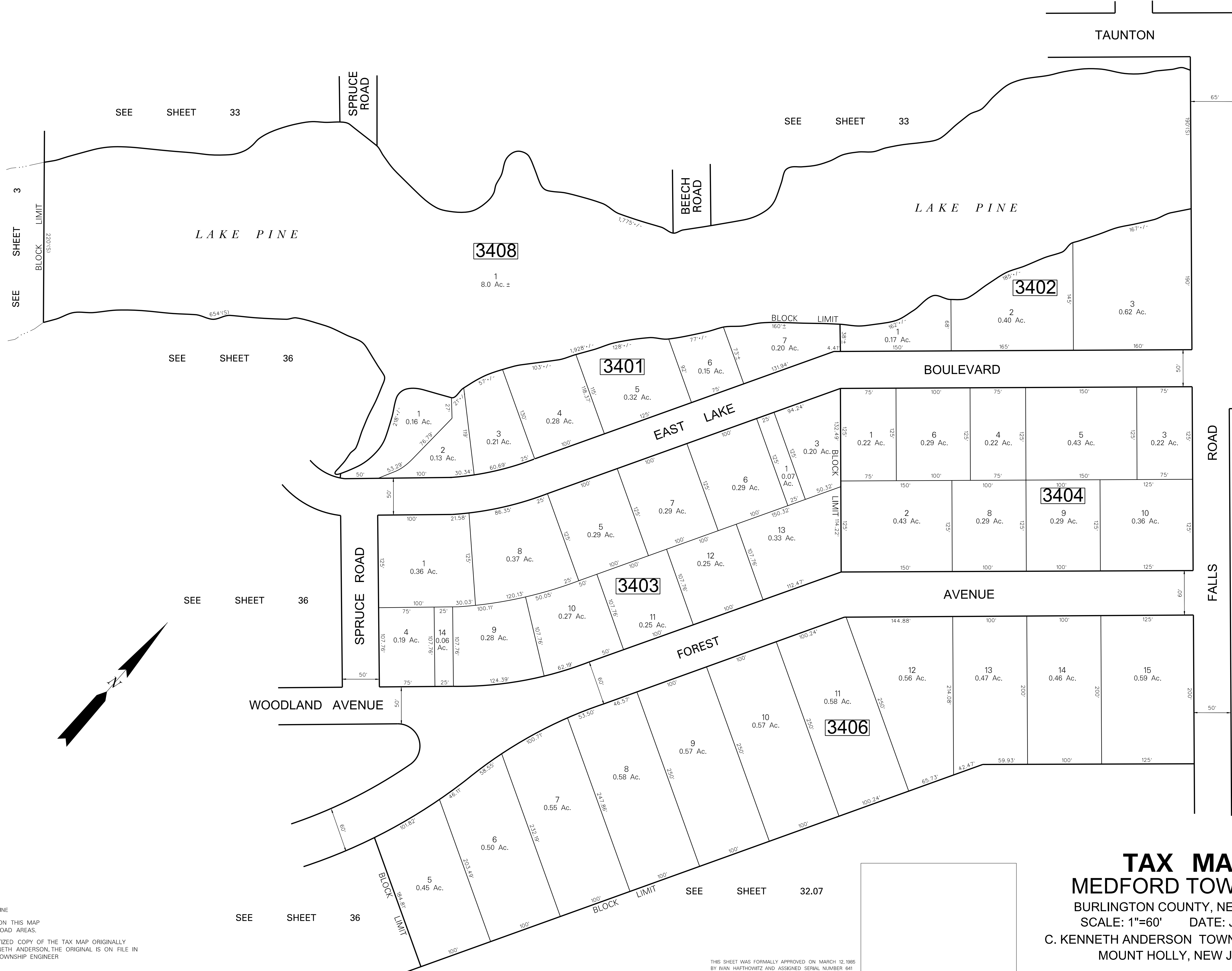
C. KENNETH ANDERSON TOWNSHIP ENGINEER
MOUNT HOLLY, NEW JERSEY

SEE SHEET 34

NOTE:
ALL ACREAGE GIVEN ON THIS MAP
DOES NOT INCLUDE ROAD AREAS.
THIS SHEET IS A DIGITIZED COPY OF THE TAX MAP ORIGINALLY
PREPARED BY: C. KENNETH ANDERSON, JUNE 1967. THE ORIGINAL
IS ON FILE IN THE OFFICE OF THE TOWNSHIP ENGINEER

THIS SHEET WAS FORMALLY APPROVED ON MARCH 12, 1985
BY IVAN HAFTHOWITZ AND ASSIGNED SERIAL NUMBER 641

DATE	REVISION
8-05-08	DIGITIZED



DATE	REVISION
1-9-74	REVISED BLOCK 3401, LOT 7
8-12-08	DIGITIZED TAX MAP SHEET 34
5-13-04	VACATED SPRUCE ROAD - ORD. 2004-8
6-28-96	CHANGED MEDFORD BLVD. TO TAUNTON BLVD.
1-15-90	VACATE BEECH ROAD
9-1-83	BY I.W.T. - GENERAL REVISION

NOTES:
 SUBDIVISION OF LAKE PINE
 ALL ACREAGE GIVEN ON THIS MAP DOES NOT INCLUDE ROAD AREAS.
 THIS SHEET IS A DIGITIZED COPY OF THE TAX MAP ORIGINALLY PREPARED BY: C. KENNETH ANDERSON, THE ORIGINAL IS ON FILE IN THE OFFICE OF THE TOWNSHIP ENGINEER

TAX MAP
MEDFORD TOWNSHIP
 BURLINGTON COUNTY, NEW JERSEY
 SCALE: 1"=60' DATE: JUN. 1967
 C. KENNETH ANDERSON TOWNSHIP ENGINEER
 MOUNT HOLLY, NEW JERSEY

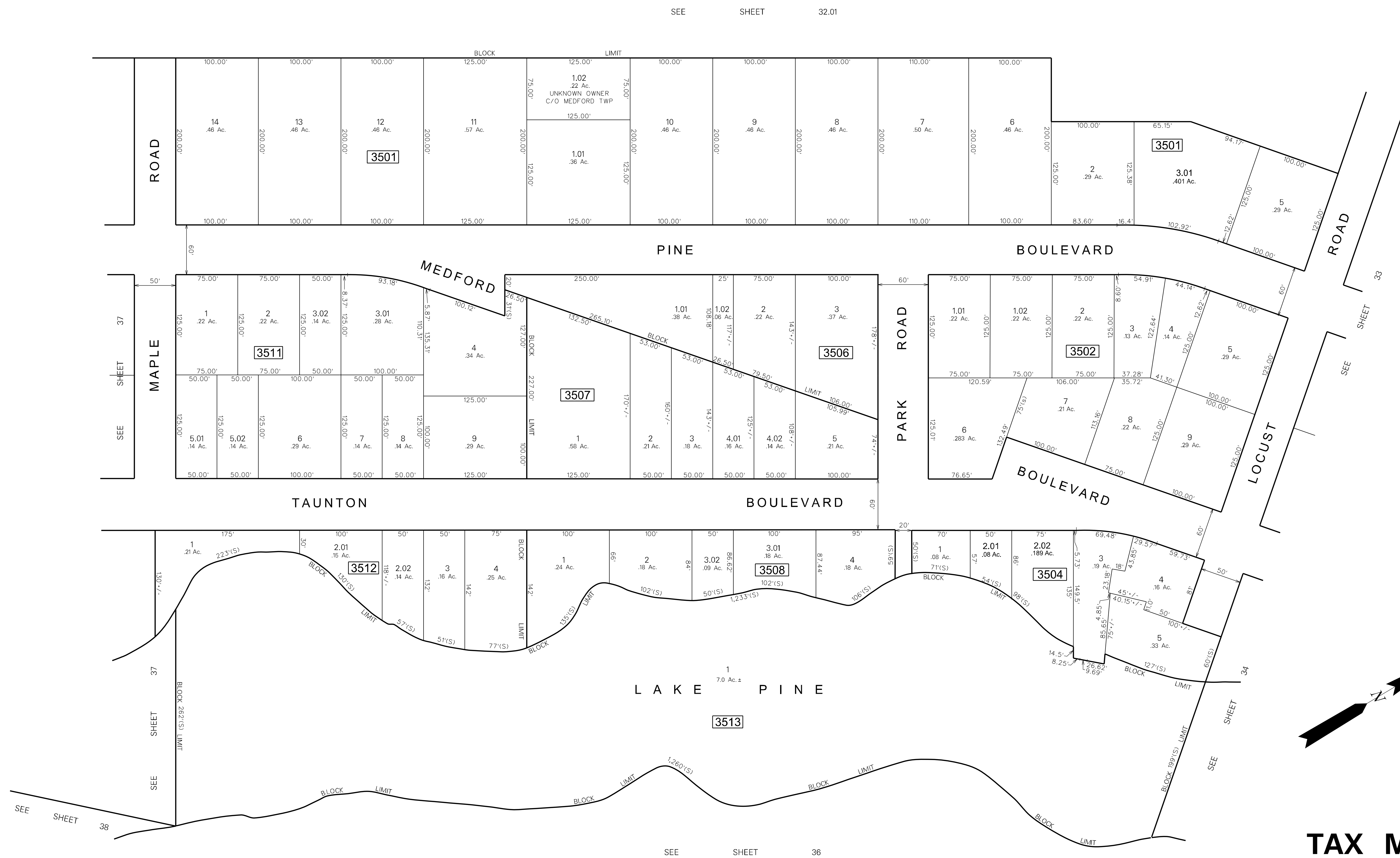
THIS SHEET WAS FORMALLY APPROVED ON MARCH 12, 1965 BY IVAN HAFTHOWITZ AND ASSIGNED SERIAL NUMBER 641

DATE	REVISION
1-4-99	VACATED PORTION OF PARK ROAD - ORD. 1998-13
2-15-95	DIGITIZED TAX MAP SHEET 35
10-3-85	REVISED LOT LINES: BLOCK 3504, LOTS 3, 4 & 5
9-1-85	CHANGED BLOCK 3504, LOT 5
9-1-85	SPLIT-OFF LOTS 1, 01.1, 02 FROM LOT 1, BLOCK 3502
9-1-85	SPLIT-OFF LOTS 2, 01, 2, 02 FROM LOT 2, BLOCK 3512
9-1-85	SPLIT-OFF LOTS 1, 01, 1, 02 FROM LOT 1, BLOCK 3506
9-1-85	BT L.W.T. - GENERAL REVISIONS
7-29-77	VACATED PORTION OF OAK ROAD - ORD. 1975-4
5-19-75	RELOCATED PORTION OF OAK ROAD, B.LKS 3511, 3507

DATE	REVISION
3-18-15	CONSOLIDATED LOT 3.01, BLOCK 3501 FROM LOTS 3 & 4
3-18-15	SPLIT LOTS 2.01, 2.02 FROM 2, BLOCK 3504
1-29-99	CONSOLIDATED LOT 1, B.L. 3503 INTO LOT 6, B.L. 3502

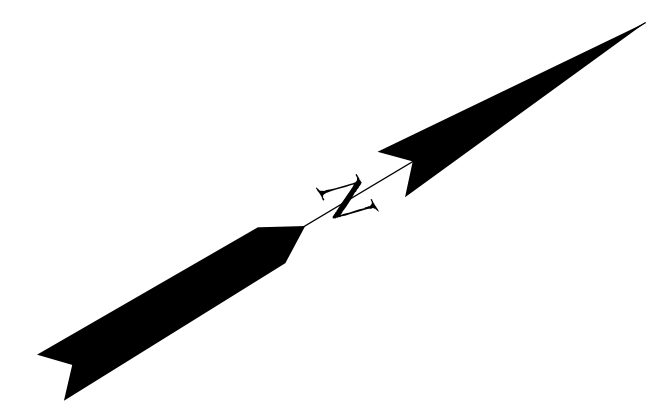
NOTE:
ALL ACREAGE GIVEN ON THIS MAP
DOES NOT INCLUDE ROAD AREAS.

NOTE:
THIS SHEET IS A DIGITIZED COPY OF THE TAX MAP ORIGINALLY PREPARED
BY B. HAROLD WILLS DATED JAN. 1969. THE ORIGINAL APPROVED MAP IS ON
FILE IN THE OFFICE OF THE TOWNSHIP ENGINEER.



TAX MAP
MEDFORD TOWNSHIP
 BURLINGTON COUNTY, NEW JERSEY
 SCALE: 1"=60' DATE: JAN., 1959
B. HAROLD WILLS
TOWNSHIP ENGINEER
 MT. HOLLY, N.J.

THIS SHEET WAS FORMALLY APPROVED ON MARCH 12, 1986
 BY IVAN HAFTHOWITZ AND ASSIGNED SERIAL NUMBER 641



REVISION	DATE
1/27/17	
1-27-16	
8-05-08	

NOTE:
 ALL ACREAGE GIVEN ON THIS MAP
 DOES NOT INCLUDE ROAD AREAS.
 THIS SHEET IS A DIGITIZED COPY OF THE TAX MAP ORIGINALLY
 PREPARED BY: C KENNETH ANDERSON, JUNE 1967. THE ORIGINAL
 IS ON FILE IN THE OFFICE OF THE TOWNSHIP ENGINEER

NOTE:
 LOTS 8 - 10, 13 - 15 BLK. 3607
 LOTS 13 - 16, BLK. 3902
 LOTS 1 - 2, 5 - 7 BLK. 3611
 REFER TO FILED PLAN, SECTION 2 "CONCORDE".

THIS SHEET WAS FORMALLY APPROVED ON MARCH 12, 1965
 BY IVAN HAFTHOWITZ AND ASSIGNED SERIAL NUMBER 641

TAX MAP
MEDFORD TOWNSHIP
 BURLINGTON COUNTY, NEW JERSEY
 SCALE: 1" = 60' DATE: JAN. 1967
 C. KENNETH ANDERSON TOWNSHIP ENGINEER
 MOUNT HOLLY, NEW JERSEY

SEE SHEET 32.01



SEE SHEET 35

SEE SHEET 38

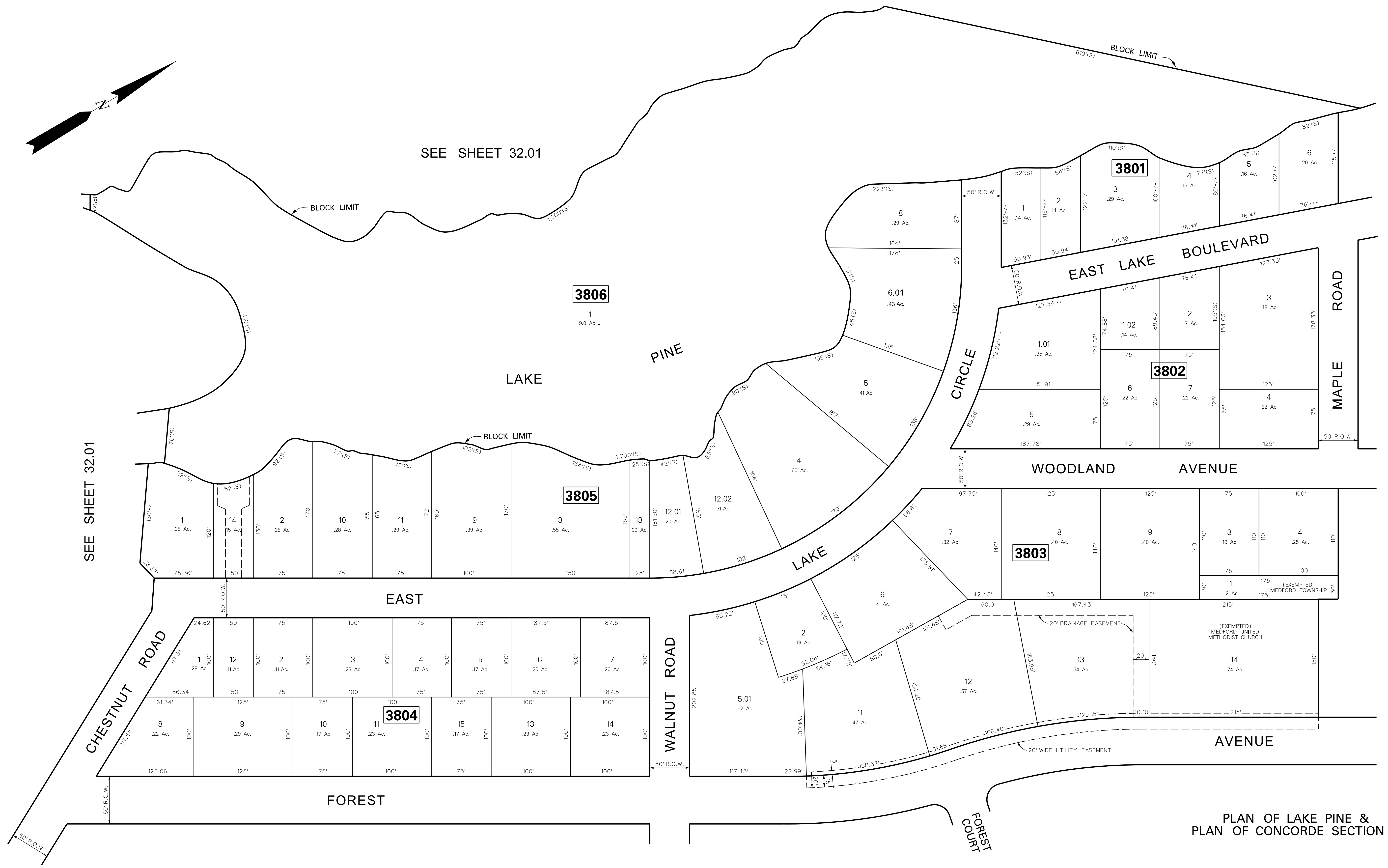
TAX MAP
MEDFORD TOWNSHIP
 BURLINGTON COUNTY, NEW JERSEY
 SCALE: 1"=60' DATE: JAN. 1959
 B. HAROLD WILLS TOWNSHIP ENGINEER
 MOUNT HOLLY, NEW JERSEY

NOTE:
 ALL ACREAGE GIVEN ON THIS MAP
 DOES NOT INCLUDE ROAD AREAS.
 THIS SHEET IS A DIGITIZED COPY OF THE TAX MAP ORIGINALLY
 PREPARED BY: B. HAROLD WILLS, JAN. 1959. THE ORIGINAL
 IS ON FILE IN THE OFFICE OF THE TOWNSHIP ENGINEER

NOTE:
 THE ENCIRCLED NUMBERS ARE BLOCK AND LOT DESIGNATIONS
 OF LAKE PINE - PLATE 6, LAKE PINE - EXTENSION NO. 1, AND REVISED PLAN
 LAKE PINE (1963).

THIS SHEET WAS FORMALLY APPROVED ON MARCH 12, 1985
 BY NAN HAFTHOWITZ AND ASSIGNED SERIAL NUMBER 641

DATE	REVISION
8-05-08	DIGITIZED



DATE	REVISION
11-30-22	BLOCK 3803 LOTS 5 & 10 COMBINED TO FORM LOT 5.01
12-31-13	BLOCK 3805 LOTS 6 & 7 COMBINED TO FORM LOT 6.01
8-05-08	DIGITIZED

NOTE:
 ALL ACREAGE GIVEN ON THIS MAP
 DOES NOT INCLUDE ROAD AREAS.
 THIS SHEET IS A DIGITIZED COPY OF THE TAX MAP ORIGINALLY
 PREPARED BY: B. HAROLD WILLS, JAN. 1959. THE ORIGINAL
 IS ON FILE IN THE OFFICE OF THE TOWNSHIP ENGINEER

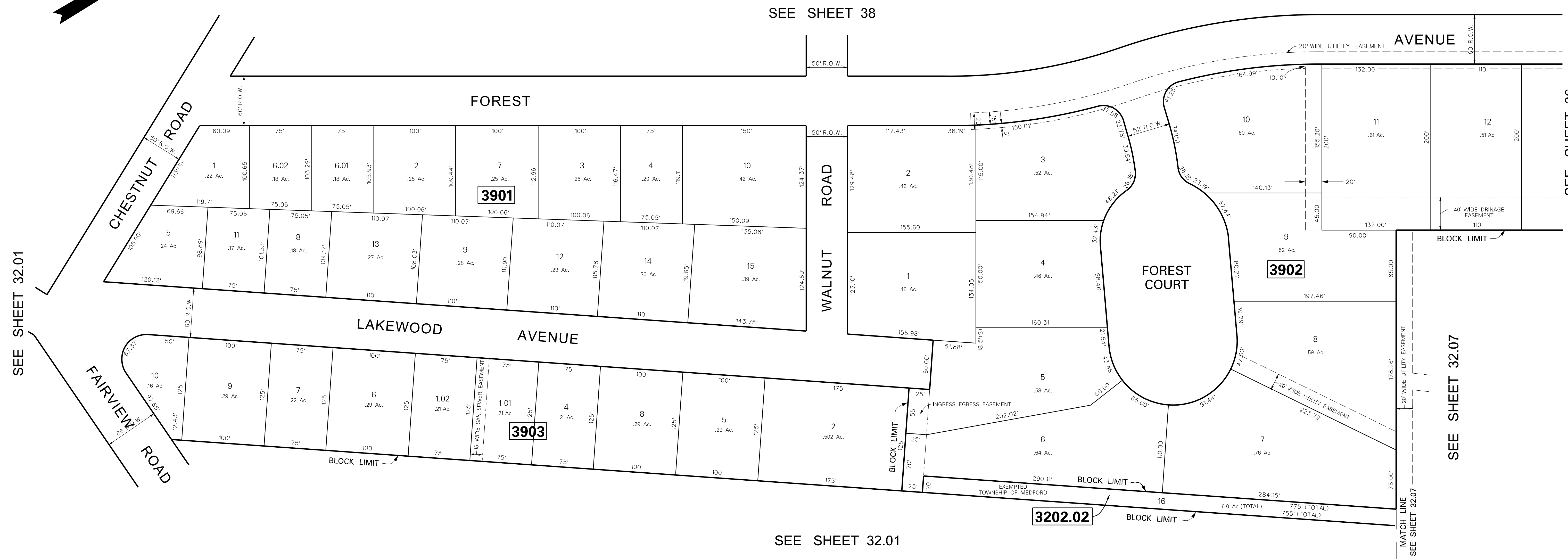
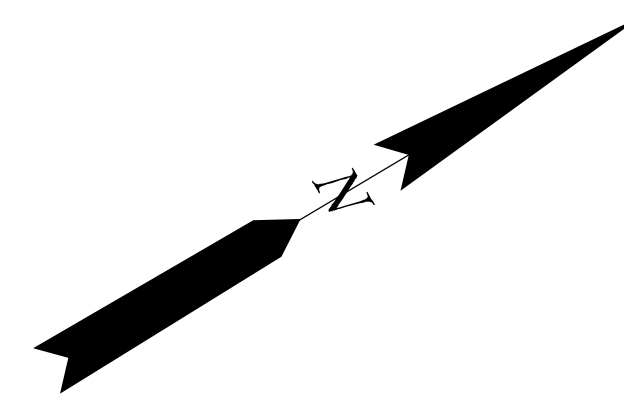
SEE SHEET 39

PLAN OF LAKE PINE &
 PLAN OF CONCORDE SECTION 4

TAX MAP
MEDFORD TOWNSHIP
 BURLINGTON COUNTY, NEW JERSEY
 SCALE: 1"=60' DATE: JAN. 1959
 B. HAROLD WILLS TOWNSHIP ENGINEER
 MOUNT HOLLY, NEW JERSEY

THIS SHEET WAS FORMALLY APPROVED ON MARCH 12, 1995
 BY IVAN HAFTHOWITZ AND ASSIGNED SERIAL NUMBER 641

SEE SHEET 36



SEE SHEET 32.01

SEE SHEET 38

SEE SHEET 36

SEE SHEET 32.07

SEE SHEET 32.01


DATE	REVISION
8-05-08	DIGITIZED

NOTE:
 ALL ACREAGE GIVEN ON THIS MAP
 DOES NOT INCLUDE ROAD AREAS.

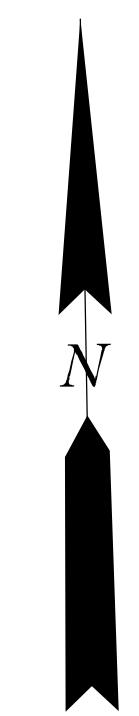
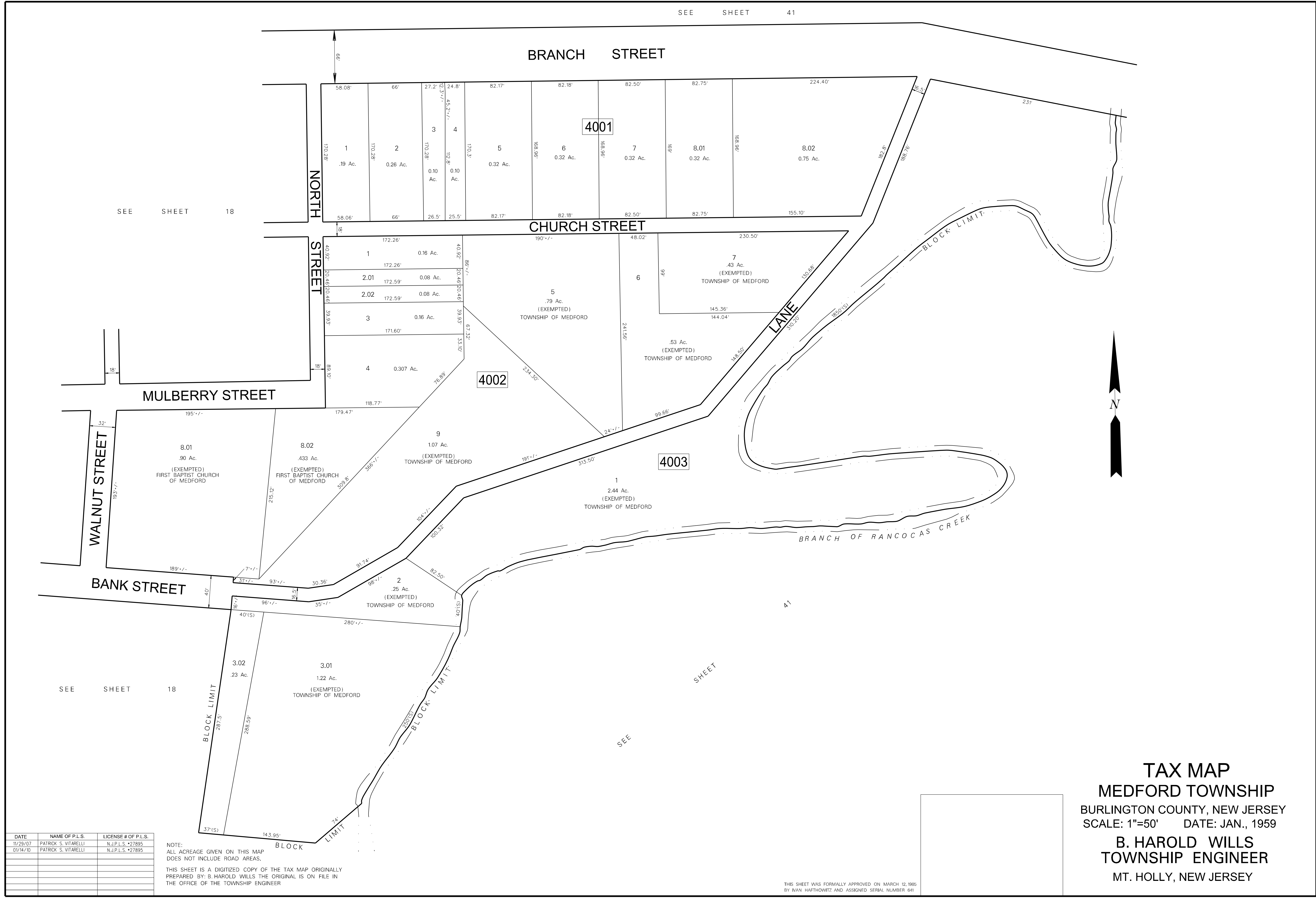
THIS SHEET IS A DIGITIZED COPY OF THE TAX MAP ORIGINALLY
 PREPARED BY: B. HAROLD WILLS, JAN. 1959. THE ORIGINAL
 IS ON FILE IN THE OFFICE OF THE TOWNSHIP ENGINEER

NOTE:
 LOT 12, BLOCK 3902 REFER TO FILED PLAN SEC. 2 "CONCORDE".
 LOTS 1 & 2, BLOCK 3902 REFER TO FILED PLAN SEC. 2A "CONCORDE".
 LOTS 3 THRU 11, BLOCK 3902 & LOT 16 BLOCK 3202.02 REFER
 TO FILED PLAN OF "CONCORDE" - SECTION 4

THIS SHEET WAS FORMALLY APPROVED ON MARCH 12, 1985
 BY IVAN HAFTHOWITZ AND ASSIGNED SERIAL NUMBER 641



TAX MAP
MEDFORD TOWNSHIP
 BURLINGTON COUNTY, NEW JERSEY
 SCALE: 1"=60' DATE: JAN. 1959
 B. HAROLD WILLS TOWNSHIP ENGINEER
 MOUNT HOLLY, NEW JERSEY



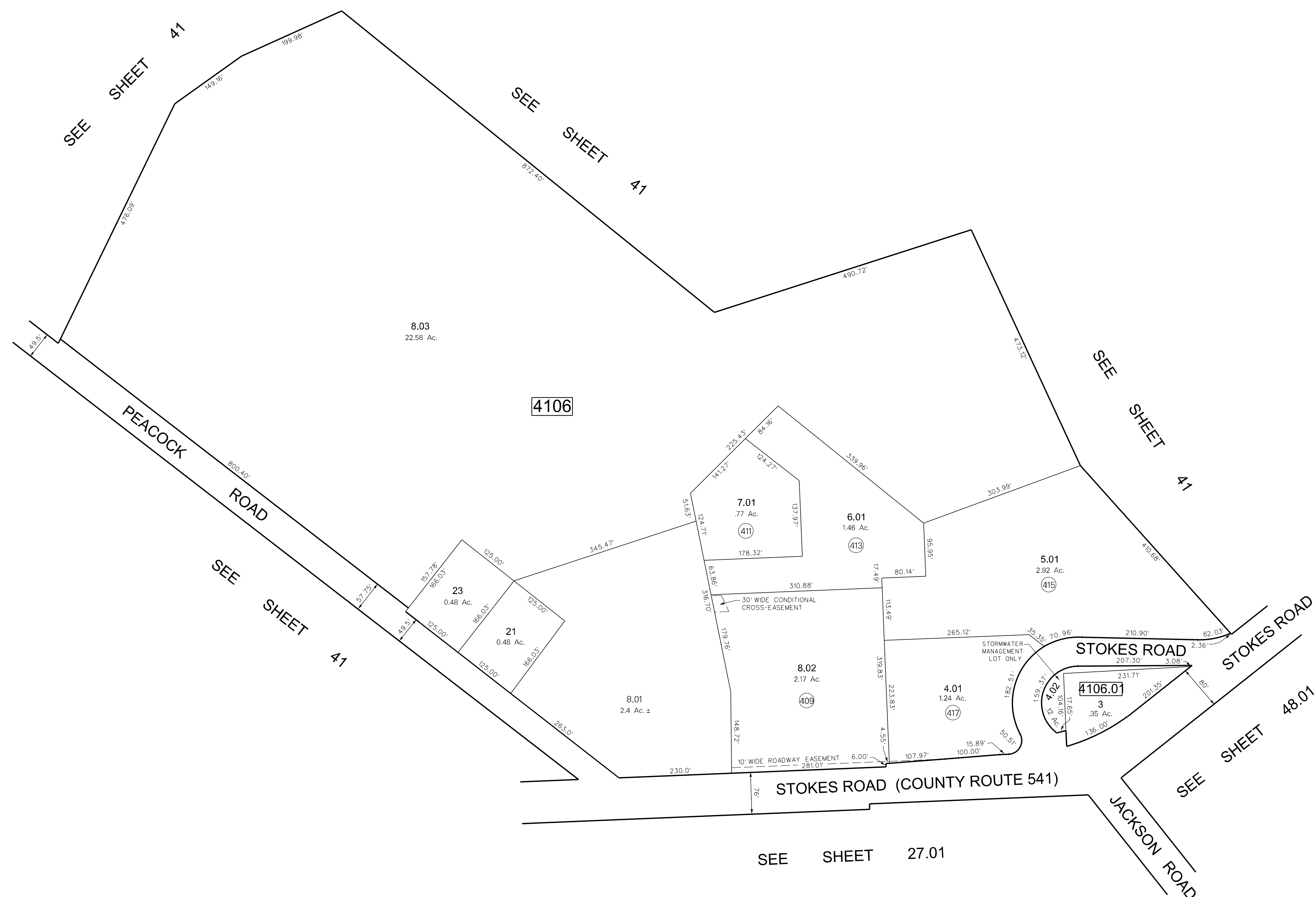
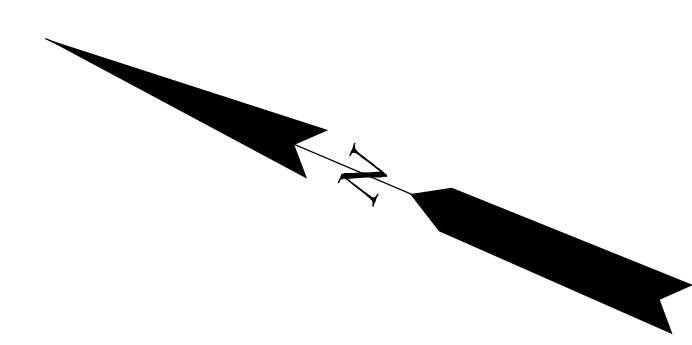
DATE	NAME OF P.L.S.	LICENSE # OF P.L.S.
11/29/07	PATRICK S. VITARELLI	N.J.P.L.S. #27895
01/14/10	PATRICK S. VITARELLI	N.J.P.L.S. #27895

NOTE:
ALL ACREAGE GIVEN ON THIS MAP
DOES NOT INCLUDE ROAD AREAS.

THIS SHEET IS A DIGITIZED COPY OF THE TAX MAP ORIGINALLY
PREPARED BY: B. HAROLD WILLS THE ORIGINAL IS ON FILE IN
THE OFFICE OF THE TOWNSHIP ENGINEER

THIS SHEET WAS FORMALLY APPROVED ON MARCH 12, 1985
BY IVAN HAFTHOWITZ AND ASSIGNED SERIAL NUMBER 641

TAX MAP
MEDFORD TOWNSHIP
BURLINGTON COUNTY, NEW JERSEY
SCALE: 1"=50' DATE: JAN., 1959
B. HAROLD WILLS
TOWNSHIP ENGINEER
MT. HOLLY, NEW JERSEY



DATE	REVISION
12-4-98	CREATED TAX MAP SHEET 47.10 SUBDIVIDED LOT 8.03, BL. 4106, REMOVED LOTS 4, 5, 6, 7, 8, 02

NOTE:
ALL ACREAGE GIVEN ON THIS MAP
DOES NOT INCLUDE ROAD AREAS.

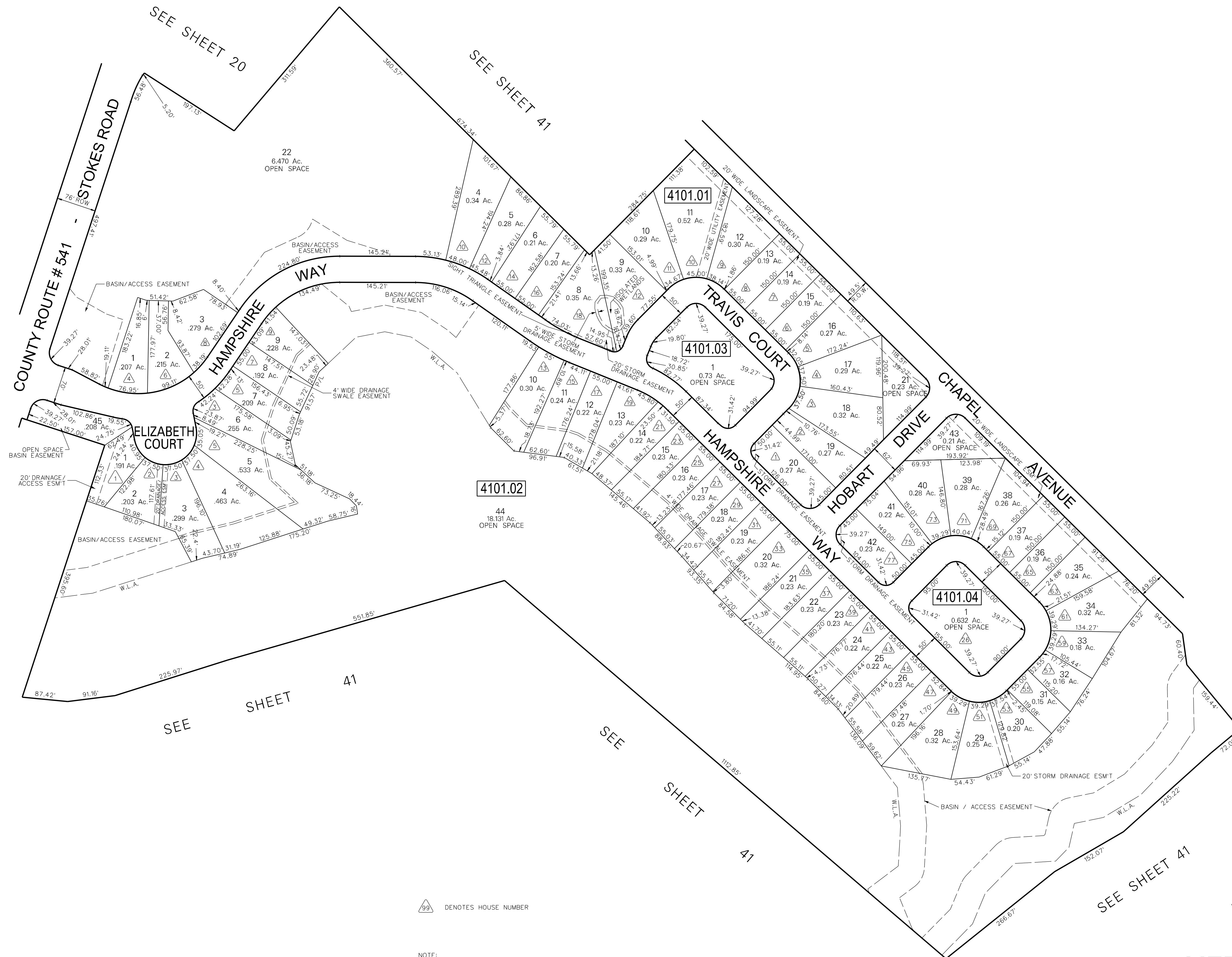
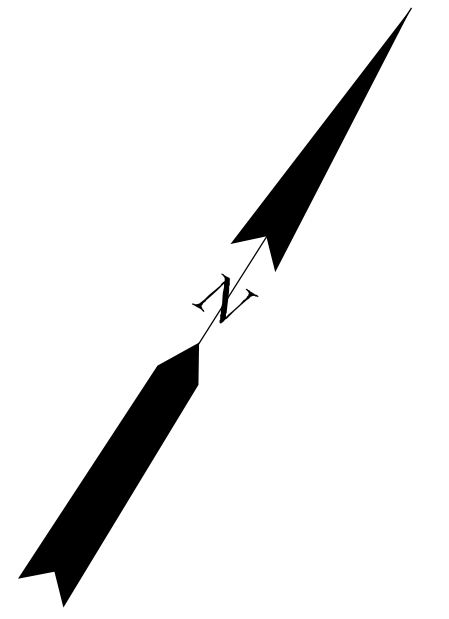
③ REPRESENTS HOUSE NUMBER

THIS SHEET WAS FORMALLY APPROVED ON MARCH 12, 1995
BY IVAN HAFTHOWITZ AND ASSIGNED SERIAL NUMBER 641

CROSS KEYS

TAX MAP
MEDFORD TOWNSHIP
 BURLINGTON COUNTY, NEW JERSEY
 SCALE: 1"=100' DATE: NOV., 1998

JOHN L. SCOTT
 LICENSED LAND SURVEYOR No. 37957
 ENVIRONMENTAL RESOLUTIONS, INC.
 124 GAITHER DRIVE, SUITE 160, MT. LAUREL, NEW JERSEY



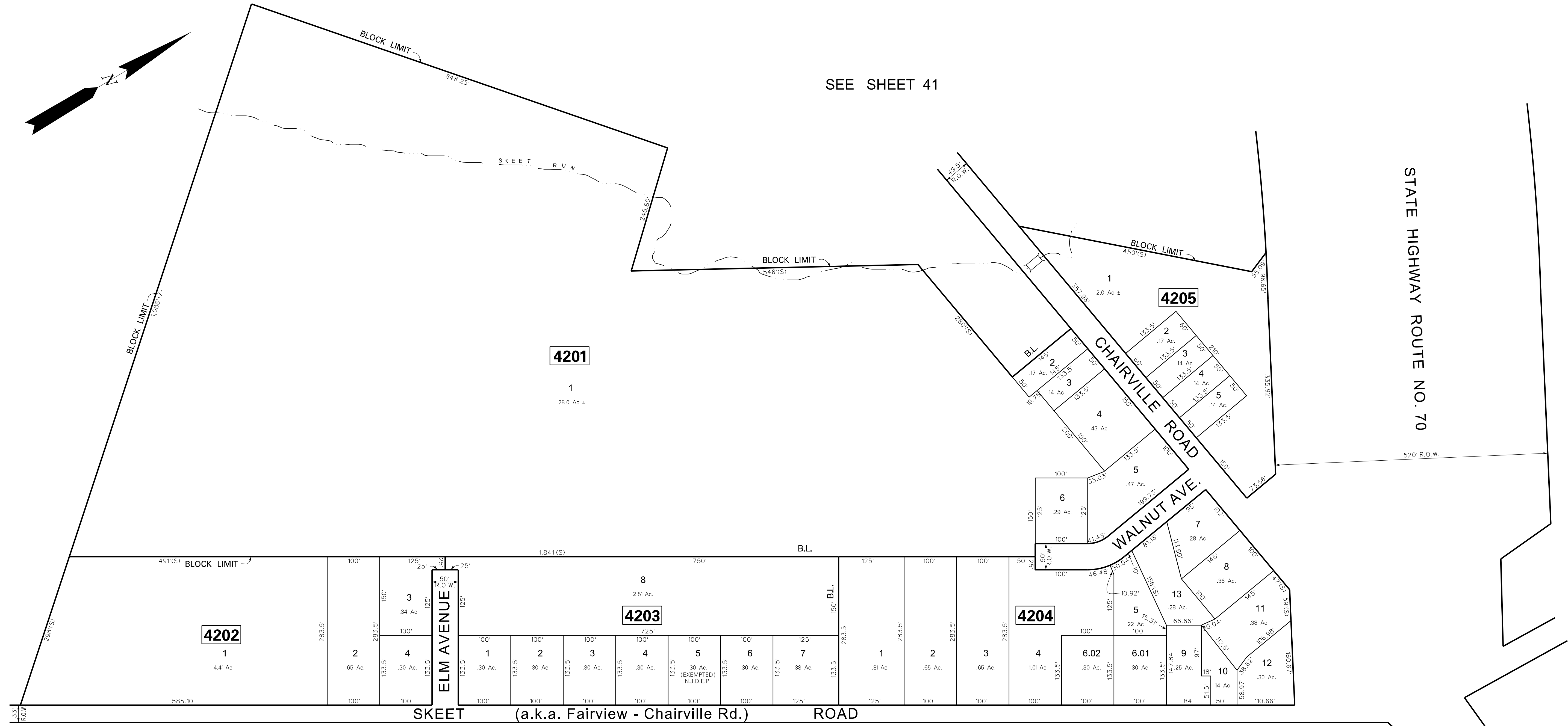
99 DENOTES HOUSE NUMBER

NOTE: ALL ACREAGE GIVEN ON THIS MAP DOES NOT INCLUDE ROAD AREAS.

1-24-00	ADDED VILLAGE POINTE - SECTION A, PHASES A2 & A3
2-7-99	ADDED VILLAGE POINTE - SECTION A, FORMER LOTS 1 & 6, BL. #106
	CREATED TAX MAP SHEET 41.02
DATE	REVISION

THIS SHEET WAS FORMALLY APPROVED ON MARCH 12, 1995 BY IVAN HAFTHOWITZ AND ASSIGNED SERIAL NUMBER 641

VILLAGE POINTE - SECTION A
TAX MAP
MEDFORD TOWNSHIP
 BURLINGTON COUNTY, NEW JERSEY
 SCALE: 1"=100' DATE: FEB., 1999
 JOHN L. SCOTT
 LICENSED LAND SURVEYOR No. 37957
 ENVIRONMENTAL RESOLUTIONS, INC.
 124 GAITHER DRIVE, SUITE 160, MT. LAUREL, NEW JERSEY



SEE SHEET 41

SEE SHEET 8

SEE SHEET 43

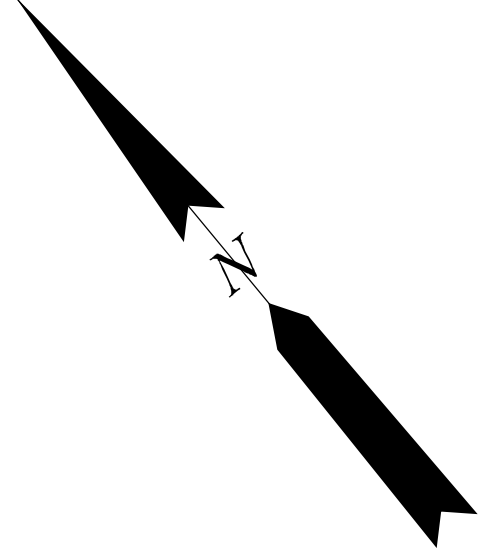
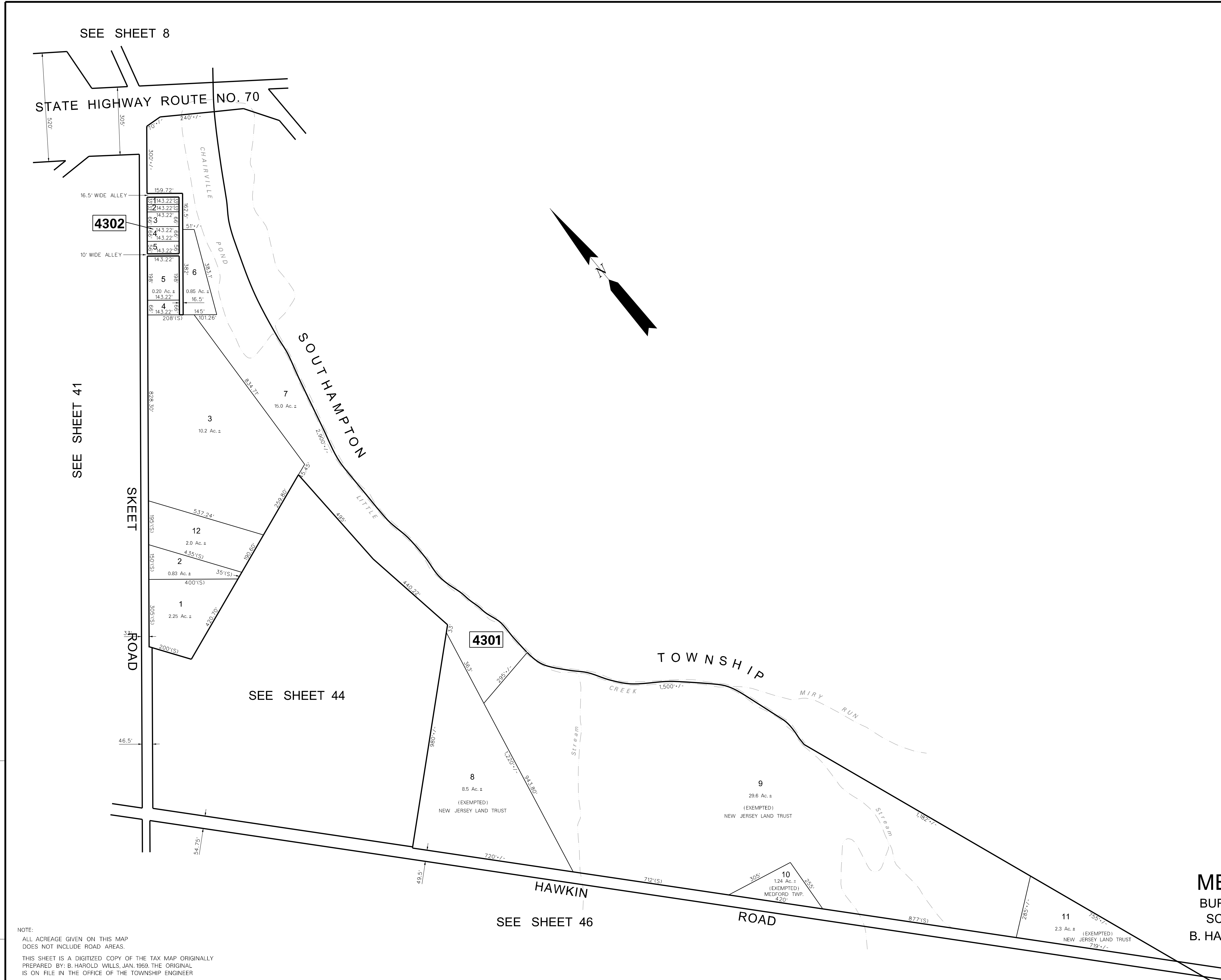
DATE	REVISION
8-05-08	DICITIZED

NOTE:
 ALL ACREAGE GIVEN ON THIS MAP
 DOES NOT INCLUDE ROAD AREAS.
 THIS SHEET IS A DIGITIZED COPY OF THE TAX MAP ORIGINALLY
 PREPARED BY: B. HAROLD WILLS, JAN. 1959. THE ORIGINAL
 IS ON FILE IN THE OFFICE OF THE TOWNSHIP ENGINEER

THIS SHEET WAS FORMALLY APPROVED ON MARCH 12, 1955
 BY IVAN HAFTHOWITZ AND ASSIGNED SERIAL NUMBER 641

Subdivision of Ralph Vastaturo
 Village of Chairville
TAX MAP
MEDFORD TOWNSHIP
 BURLINGTON COUNTY, NEW JERSEY
 SCALE: 1"=100' DATE: JAN. 1959
 B. HAROLD WILLS TOWNSHIP ENGINEER
 MOUNT HOLLY, NEW JERSEY

THIS SHEET WAS FORMALLY APPROVED ON MARCH 12, 1985
 BY IVAN HAFTHOWITZ AND ASSIGNED SERIAL NUMBER 641

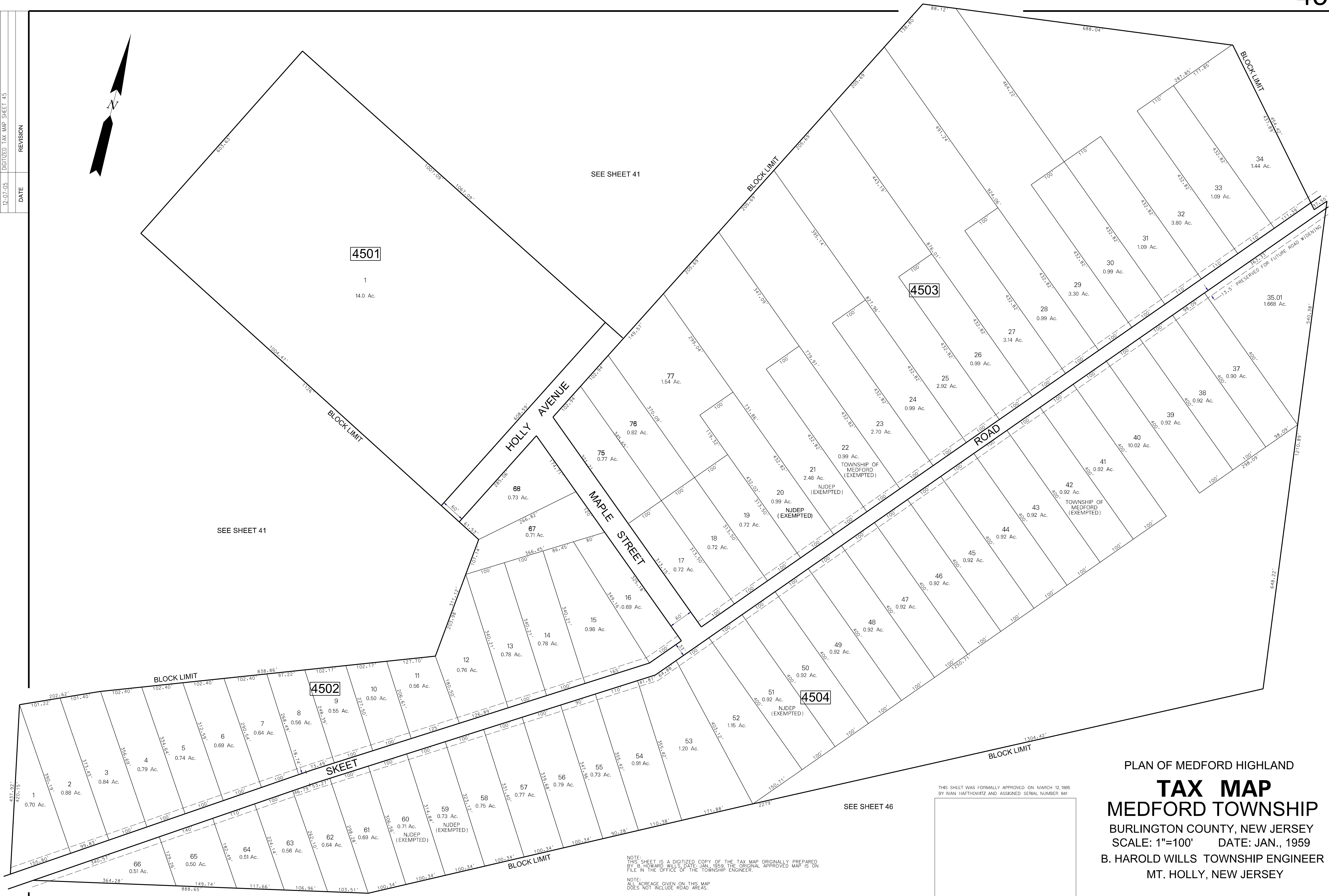
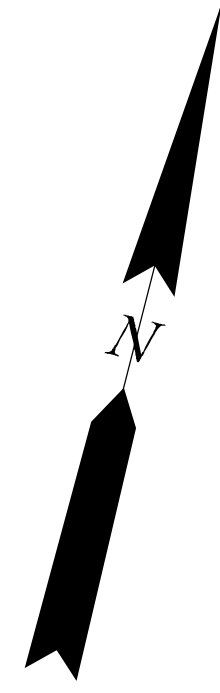


TAX MAP
MEDFORD TOWNSHIP
 BURLINGTON COUNTY, NEW JERSEY
 SCALE: 1"=200' DATE: JAN. 1959
 B. HAROLD WILLS TOWNSHIP ENGINEER
 MOUNT HOLLY, NEW JERSEY

NOTE:
 ALL ACREAGE GIVEN ON THIS MAP
 DOES NOT INCLUDE ROAD AREAS.
 THIS SHEET IS A DIGITIZED COPY OF THE TAX MAP ORIGINALLY
 PREPARED BY: B. HAROLD WILLS, JAN. 1959. THE ORIGINAL
 IS ON FILE IN THE OFFICE OF THE TOWNSHIP ENGINEER

DATE	REVISION
8-05-08	DIGITIZED

DATE	REVISION
01-27-16	REVISED BLOCK 4501 LOT 20
12-07-09	CONSOLIDATION OF LOTS TO LOT 35.01 BLOCK 4504
12-07-05	DIGITIZED TAX MAP SHEET 45

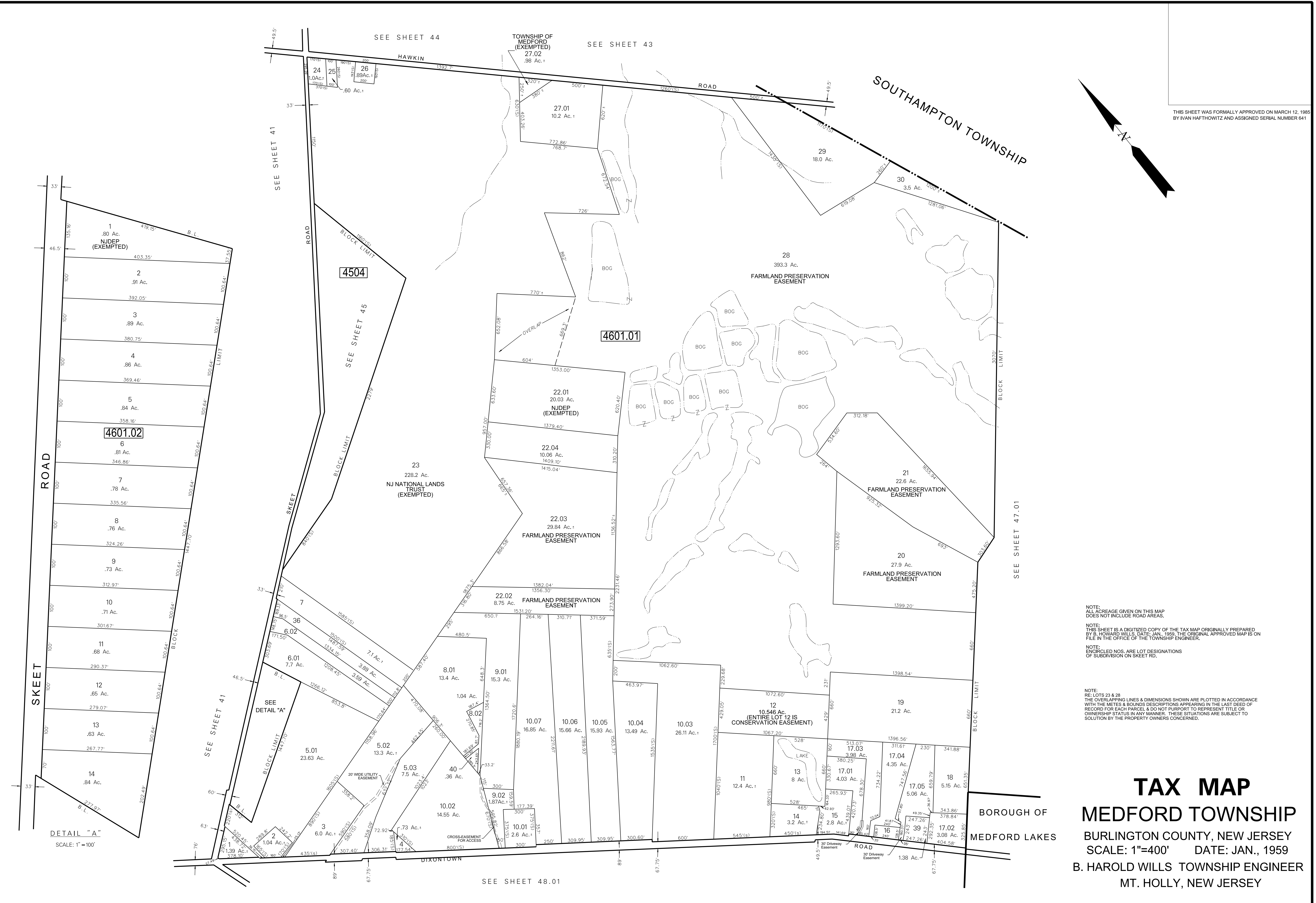


THIS SHEET WAS FORMALLY APPROVED ON MARCH 12 1985 BY IVAN HAFTHOVITZ AND ASSIGNED SERIAL NUMBER 641

PLAN OF MEDFORD HIGHLAND
TAX MAP
MEDFORD TOWNSHIP
 BURLINGTON COUNTY, NEW JERSEY
 SCALE: 1"=100' DATE: JAN., 1959
 B. HAROLD WILLS TOWNSHIP ENGINEER
 MT. HOLLY, NEW JERSEY

NOTE:
 THIS SHEET IS A DIGITIZED COPY OF THE TAX MAP ORIGINALLY PREPARED BY B. HOWARD WILLS, DATE: JAN., 1959. THE ORIGINAL APPROVED MAP IS ON FILE IN THE OFFICE OF THE TOWNSHIP ENGINEER.
 NOTE:
 ALL ACREAGE GIVEN ON THIS MAP DOES NOT INCLUDE ROAD AREAS.

DATE	REVISIONS	DATE	REVISIONS
4-24-02	REVISED BLOCK NUMBER (BLOCK 4594)	1-30-23	REVISED LOT 5,02 BLOCK 4601.01, ADDED UTILITY EASEMENT
9-28-06	DIGITIZED TAXMAP SHEET 46	04/05/22	REVISED LOT 14 BLOCK 4601.01, REMOVED EXEMPT STATUS
3-13-00	REVISED LOT 22.01, BL. 4601.01	04/19/17	REVISED LOT 1 BLOCK 4601.01
	ADDED CONSERVATION ESM TO LOT 12, 4601.01 & REVISED LOTS 16,17,01,17,02,38, ADDED LOTS 17,03,04,05	7-21-03	ADDED CROSS-EASEMENT FOR ACCESS BL. 4601.01, LOTS 9,01,9,02,10,02
10-24-84	RELOCATED LOT LINES, LOTS 6,01,6,02,36BL. 4601.01		
11-17-83	GENERAL REVISION		
9-1-83	BY T.W.T. - ADDED P.O. LOT 17 TO LOT 15, BL. 4601		
1-14-81	SPLIT OFF LOT 6A FROM LOT 6, BLOCK 4601		
8-26-77	BL. 4601, LOTS 5 SPLIT INTO A & B		
11-2-71			



THIS SHEET WAS FORMALLY APPROVED ON MARCH 12, 1985 BY IVAN HAFTHOWITZ AND ASSIGNED SERIAL NUMBER 641

NOTE: ALL ACREAGE GIVEN ON THIS MAP DOES NOT INCLUDE ROAD AREAS.

NOTE: THIS SHEET IS A DIGITIZED COPY OF THE TAX MAP ORIGINALLY PREPARED BY B. HOWARD WILLS, DATE: JAN., 1959. THE ORIGINAL APPROVED MAP IS ON FILE IN THE OFFICE OF THE TOWNSHIP ENGINEER.

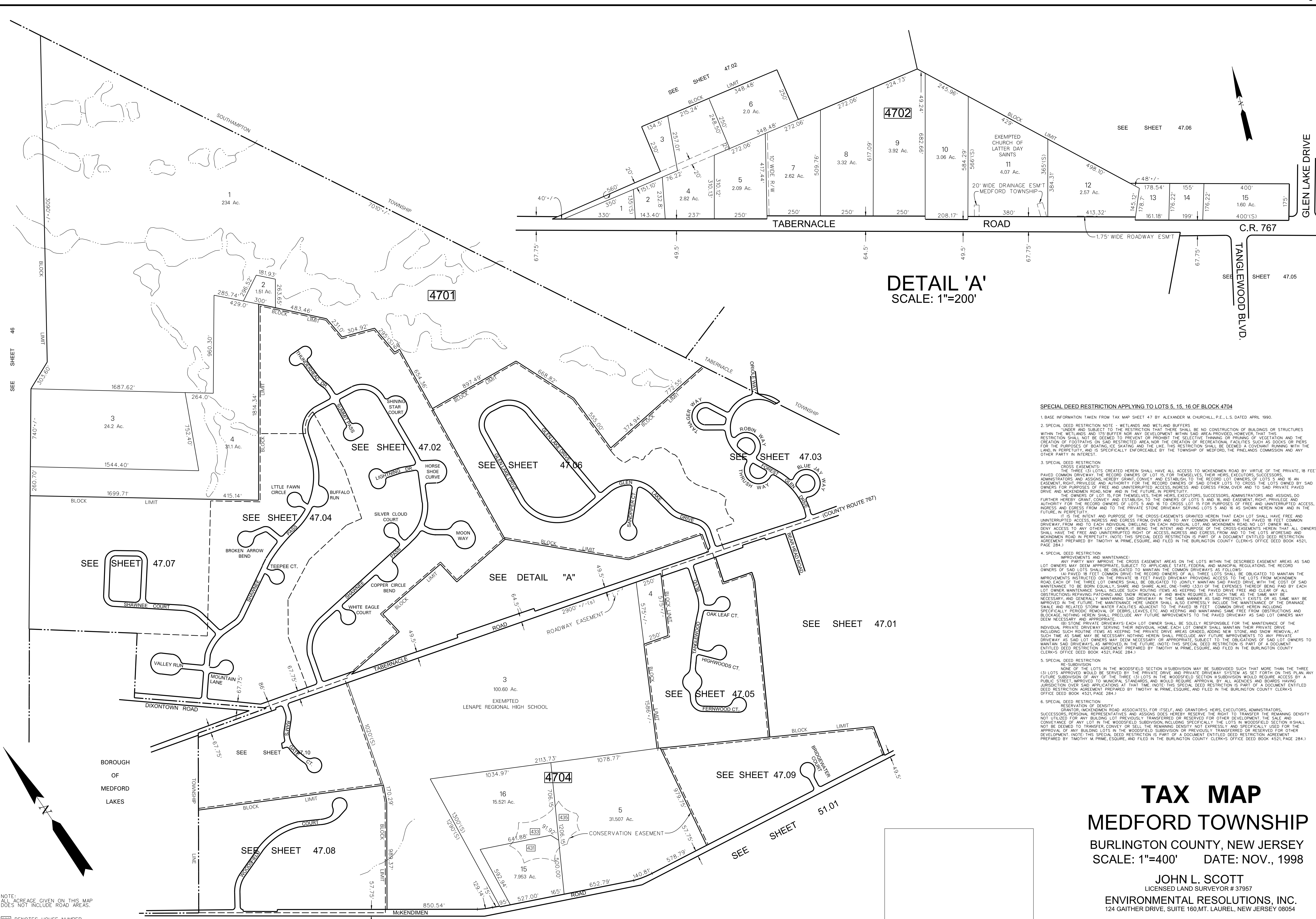
NOTE: ENCLOSED NOS. ARE LOT DESIGNATIONS OF SUBDIVISION ON SKEET RD.

NOTE: RE: LOTS 23 & 28 THE OVERLAPPING LINES & DIMENSIONS SHOWN ARE PLOTTED IN ACCORDANCE WITH THE METES & BOUNDS DESCRIPTIONS APPEARING IN THE LAST DEED OF RECORD FOR EACH PARCEL, & DO NOT PURPORT TO REPRESENT TITLE OR OWNERSHIP STATUS IN ANY MANNER. THESE SITUATIONS ARE SUBJECT TO SOLUTION BY THE PROPERTY OWNERS CONCERNED.

TAX MAP

MEDFORD TOWNSHIP

BURLINGTON COUNTY, NEW JERSEY
 SCALE: 1"=400' DATE: JAN., 1959
 B. HAROLD WILLS TOWNSHIP ENGINEER
 MT. HOLLY, NEW JERSEY



DETAIL 'A'
SCALE: 1"=200'

SPECIAL DEED RESTRICTION APPLYING TO LOTS 5, 15, 16 OF BLOCK 4704

1. BASE INFORMATION TAKEN FROM TAX MAP SHEET 47 BY ALEXANDER M. CHURCHILL, P.E., L.S., DATED APRIL 1990.

2. SPECIAL DEED RESTRICTION NOTE - WETLANDS AND WETLAND BUFFERS UNDER AND SUBJECT TO THE RESTRICTION THAT THERE SHALL BE NO CONSTRUCTION OF BUILDINGS OR STRUCTURES WITHIN THE WETLANDS AND 175' BUFFER NOR ANY DEVELOPMENT WITHIN SAID AREA PROVIDED, HOWEVER, THAT THIS RESTRICTION SHALL NOT BE DEEMED TO PREVENT OR PROHIBIT THE SELECTIVE THINNING OR PRUNING OF VEGETATION AND THE CREATION OF FOOTPATHS ON SAID RESTRICTED AREA NOR THE CREATION OF RECREATIONAL FACILITIES SUCH AS ROCKS OR PERLS FOR THE PURPOSES OF BOATING, ICE SKATING AND THE LIKE. THIS RESTRICTION SHALL BE DEEMED A COVENANT RUNNING WITH THE LAND, IN PERPETUITY, AND IS SPECIFICALLY ENFORCEABLE BY THE TOWNSHIP OF MEDFORD, THE PINELANDS COMMISSION AND ANY OTHER PARTY IN INTEREST.

3. SPECIAL DEED RESTRICTION CROSS EASEMENTS:
THE THREE (3) LOTS CREATED HEREIN SHALL HAVE ALL ACCESS TO MCKENIMEN ROAD BY VIRTUE OF THE PRIVATE 18 FEET PAVED COMMON DRIVEWAY. THE RECORD OWNERS OF LOT 15, FOR THEMSELVES, THEIR HEIRS, EXECUTORS, SUCCESSORS, ADMINISTRATORS AND ASSIGNS, HEREBY GRANT, CONVEY AND ESTABLISH TO THE RECORD LOT OWNERS OF LOTS 5 AND 16 AN EASEMENT, RIGHT, PRIVILEGE AND AUTHORITY FOR THE RECORD OWNERS OF SAID OTHER LOTS TO CROSS THE LOTS OWNED BY SAID OWNERS FOR PURPOSES OF FREE AND UNINTERRUPTED ACCESS, INGRESS AND EGRESS FROM, OVER AND TO SAID PRIVATE PAVED DRIVE AND MCKENIMEN ROAD, NOW AND IN THE FUTURE, IN PERPETUITY.
THE OWNERS OF LOT 15, FOR THEMSELVES, THEIR HEIRS, EXECUTORS, SUCCESSORS, ADMINISTRATORS AND ASSIGNS, DO FURTHER HEREBY GRANT, CONVEY AND ESTABLISH TO THE OWNERS OF LOTS 5 AND 16, AN EASEMENT, RIGHT, PRIVILEGE AND AUTHORITY FOR THE RECORD OWNERS OF LOTS 5 AND 16 TO CROSS LOT 15 FOR PURPOSES OF FREE AND UNINTERRUPTED ACCESS, INGRESS AND EGRESS FROM AND TO THE PRIVATE STONE DRIVEWAY SERVING LOTS 5 AND 16 AS SHOWN HEREIN NOW AND IN THE FUTURE, IN PERPETUITY.
IT IS THE INTENT AND PURPOSE OF THE CROSS-EASEMENTS GRANTED HEREIN THAT EACH LOT SHALL HAVE FREE AND UNINTERRUPTED ACCESS, INGRESS AND EGRESS FROM OVER AND TO ANY COMMON DRIVEWAY AND THE PAVED 18 FEET COMMON DRIVEWAY FROM AND TO EACH INDIVIDUAL DWELLING ON EACH INDIVIDUAL LOT AND MCKENIMEN ROAD. NO LOT OWNER WILL DENY ACCESS TO ANY OTHER LOT OWNER, IF BEING THE INTENT AND PURPOSE OF THE CROSS-EASEMENTS HEREIN THAT ALL OWNERS SHALL HAVE THE FREE AND UNINTERRUPTED RIGHT OF ACCESS, INGRESS AND EGRESS FROM AND TO THE LOTS, ADDRESS AND MCKENIMEN ROAD IN PERPETUITY. (NOTE THIS SPECIAL DEED RESTRICTION IS PART OF A DOCUMENT ENTITLED DEED RESTRICTION AGREEMENT PREPARED BY TIMOTHY M. PRIME, ESQUIRE, AND FILED IN THE BURLINGTON COUNTY CLERK'S OFFICE DEED BOOK 4521, PAGE 284.)

4. SPECIAL DEED RESTRICTION IMPROVEMENTS AND MAINTENANCE:
ANY PARTY MAY IMPROVE THE CROSS EASEMENT AREAS ON THE LOTS WITHIN THE DESCRIBED EASEMENT AREAS AS SAID LOT OWNERS MAY DEEM APPROPRIATE. SUBJECT TO APPLICABLE STATE, FEDERAL AND MUNICIPAL REGULATIONS THE RECORD OWNERS OF SAID LOTS SHALL BE OBLIGATED TO MAINTAIN THE COMMON DRIVEWAYS AS FOLLOWS:
A) THE PAVED 18 FEET COMMON DRIVEWAY SHALL BE MAINTAINED BY ALL THREE LOTS AS FOLLOWS:
1) AS PART OF THE MAINTENANCE OF SAID DRIVEWAY THE OWNERS SHALL BE OBLIGATED TO MAINTAIN THE DRIVEWAY WITH THE COST OF SAID MAINTENANCE TO BE BORN EQUALLY, SHARE AND SHARE ALIKE, ONE-THIRD (1/3) OF THE EXPENSES THEREOF BEING PAID BY EACH LOT OWNER MAINTAINING SAID DRIVEWAY.
2) THE OWNERS SHALL BE OBLIGATED TO KEEP SAID DRIVEWAY FREE AND CLEAR OF ALL OBSTRUCTIONS, INCLUDING PATIOING AND SNOW REMOVAL, AS WHEN REQUIRED, AT SUCH TIME AS THE SAME MAY BE NECESSARY, AND OTHER MAINTENANCE OF SAID DRIVEWAY, IN THE SAME MANNER AS SAID DRIVEWAY EXISTED ON AS SAME MAY BE IMPROVED IN THE FUTURE. THE MAINTENANCE UNDER SHALL ALSO EXPRESSLY INCLUDE THE MAINTENANCE OF THE DRAINAGE SWALE AND RELATED STORM WATER FACILITIES ADJACENT TO THE PAVED 18 FEET COMMON DRIVEWAY INCLUDING SPECIFICALLY PERIODIC REMOVAL OF DEBRIS, LEAVES, ETC. AND KEEPING AND MAINTAINING SAME FREE FROM OBSTRUCTIONS AND BLOCKAGE, NOTHING HEREIN SHALL PRECLUDE ANY FUTURE IMPROVEMENTS TO THE PAVED DRIVEWAY AS SAID LOT OWNERS MAY DEEM NECESSARY AND APPROPRIATE.
B) STONE PRIVATE DRIVEWAYS: EACH LOT OWNER SHALL BE SOLELY RESPONSIBLE FOR THE MAINTENANCE OF THE INDIVIDUAL PRIVATE DRIVEWAY SERVING THEIR INDIVIDUAL HOME. EACH LOT OWNER SHALL MAINTAIN THEIR PRIVATE DRIVE INCLUDING SUCH ROUTINE ITEMS AS KEEPING THE PRIVATE DRIVE AREAS GRADED, ADDING NEW STONE AND SNOW REMOVAL AT SUCH TIME AS SAME MAY BE NECESSARY, NOTHING HEREIN SHALL PRECLUDE ANY FUTURE IMPROVEMENTS TO ANY PRIVATE DRIVEWAY AS SAID LOT OWNERS MAY DEEM NECESSARY OR APPROPRIATE, SUBJECT TO THE OBLIGATIONS OF SAID LOT OWNERS TO MAINTAIN SAID DRIVEWAYS AS APPROVED IN THE FUTURE. (NOTE THIS SPECIAL DEED RESTRICTION IS PART OF A DOCUMENT ENTITLED DEED RESTRICTION AGREEMENT PREPARED BY TIMOTHY M. PRIME, ESQUIRE, AND FILED IN THE BURLINGTON COUNTY CLERK'S OFFICE DEED BOOK 4521, PAGE 284.)

5. SPECIAL DEED RESTRICTION RE-SUBDIVISION:
NONE OF THE LOTS IN THE WOODSFIELD SECTION II SUBDIVISION MAY BE SUBDIVIDED SUCH THAT MORE THAN THE THREE (3) LOTS APPROVED WOULD BE SERVED BY THE PRIVATE DRIVE AND PRIVATE DRIVEWAY SYSTEM AS SET FORTH ON THIS PLAN. ANY FUTURE SUBDIVISION OF ANY OF THE THREE (3) LOTS IN THE WOODSFIELD SECTION II SUBDIVISION WOULD REQUIRE ACCESS BY A PUBLIC STREET IMPROVED TO MUNICIPAL STANDARDS, AND WOULD REQUIRE APPROVAL BY ALL AGENCIES AND BOARDS HAVING JURISDICTION OVER SAID APPLICATIONS AT THAT TIME. (NOTE THIS SPECIAL DEED RESTRICTION IS PART OF A DOCUMENT ENTITLED DEED RESTRICTION AGREEMENT PREPARED BY TIMOTHY M. PRIME, ESQUIRE, AND FILED IN THE BURLINGTON COUNTY CLERK'S OFFICE DEED BOOK 4521, PAGE 284.)

6. SPECIAL DEED RESTRICTION RESERVATION OF DENSITY:
GRANTOR (MCKENIMEN ROAD ASSOCIATES), FOR ITSELF, AND GRANTOR-S HEIRS, EXECUTORS, ADMINISTRATORS, SUCCESSORS, PERSONAL REPRESENTATIVES AND ASSIGNS DOES HEREBY RESERVE THE RIGHT TO TRANSFER THE REMAINING DENSITY NOT UTILIZED FOR ANY BUILDING LOT PREVIOUSLY TRANSFERRED OR RESERVED FOR OTHER DEVELOPMENT. THE SALE AND CONVEYANCE OF ANY LOT IN THE WOODSFIELD SUBDIVISION INCLUDING SPECIFICALLY THE LOTS IN WOODSFIELD SECTION II SHALL NOT BE DEEMED TO TRANSFER, CONVEY OR SELL THE REMAINING DENSITY NOT EXPRESSLY AND SPECIFICALLY USED FOR THE APPROVAL OF ANY BUILDING LOTS IN THE WOODSFIELD SUBDIVISION OR PREVIOUSLY TRANSFERRED OR RESERVED FOR OTHER DEVELOPMENT. (NOTE THIS SPECIAL DEED RESTRICTION IS PART OF A DOCUMENT ENTITLED DEED RESTRICTION AGREEMENT PREPARED BY TIMOTHY M. PRIME, ESQUIRE, AND FILED IN THE BURLINGTON COUNTY CLERK'S OFFICE DEED BOOK 4521, PAGE 284.)

DATE	REVISIONS
10-16-23	REVISED TWP BOUNDARY
3-28-06	6.25' WIDE R.O.W. DEDICATION BLK. 4702 LOT 12
1-24-00	REVISED SHEET 47.01, MINOR SUBDIVISION
12-3-96	ROULED RAMP'S GATE MAJOR SUBDIVISION, SHEET 47.10, BL. 4704
11-2-98	DIGITIZED TAX MAP SHEET 47
7-2-98	REVISION TO SHEET 47.01, BL. 4704
2-2-98	ADDED ROADWAY EASEMENTS
9-29-95	ADDED ROADWAY EASEMENTS
9-28-94	REVISED LOT 11, BL. 4703
3-4-94	ADDED SHEET 47.09 - WOODSFIELD SUBDIVISION, SECT. 2
12-30-91	REVISED LOTS 3, 8, 5, BL. 4704

NOTE:
ALL ACRES GIVEN ON THIS MAP DOES NOT INCLUDE ROAD AREAS.

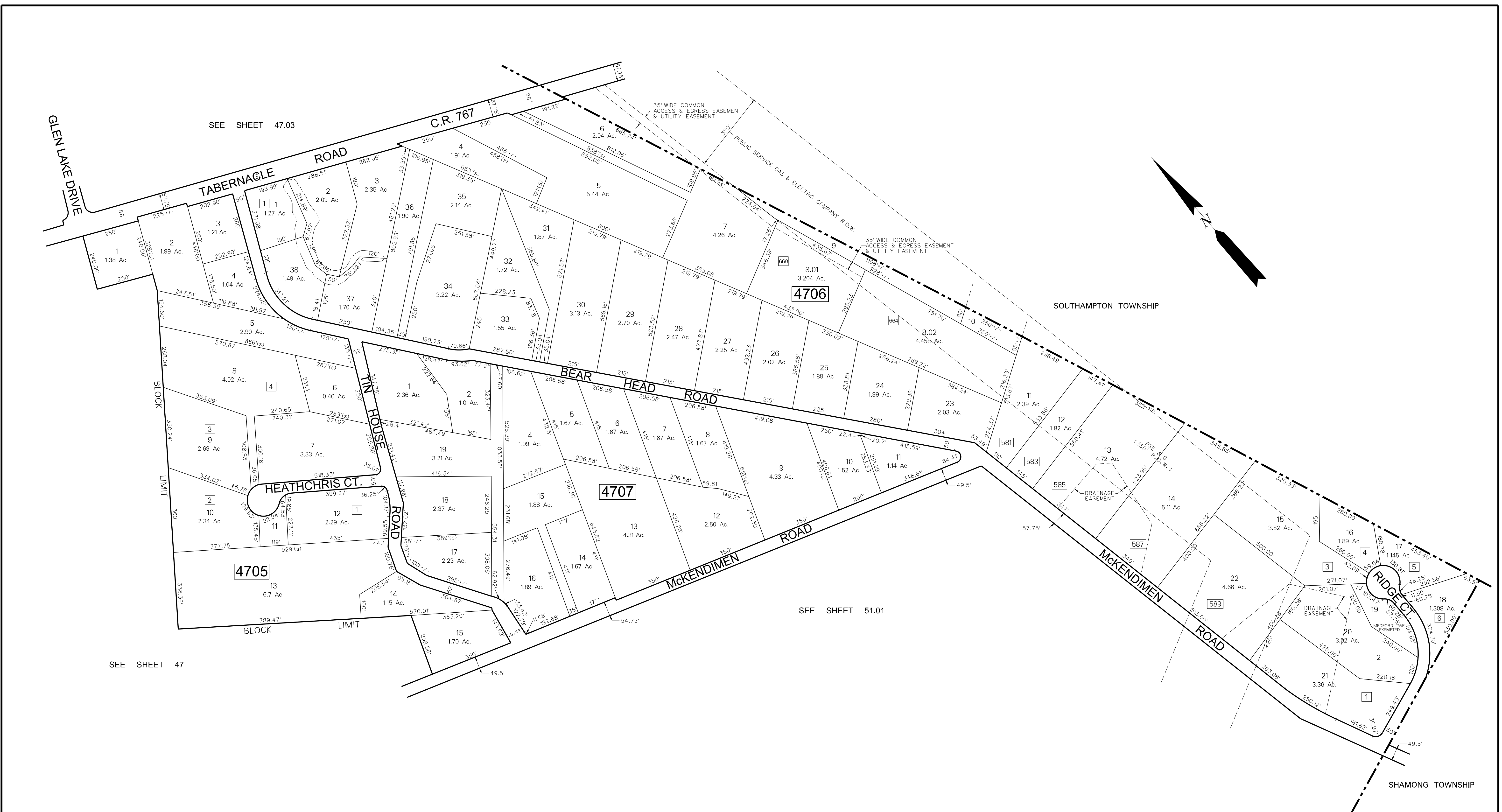
999 DENOTES HOUSE NUMBER

THIS SHEET WAS FORMALLY APPROVED ON MARCH 12, 1985 BY IVAN HAFTHOWITZ AND ASSIGNED SERIAL NUMBER 641

TAX MAP
MEDFORD TOWNSHIP
BURLINGTON COUNTY, NEW JERSEY
SCALE: 1"=400' DATE: NOV., 1998

JOHN L. SCOTT
LICENSED LAND SURVEYOR # 37957

ENVIRONMENTAL RESOLUTIONS, INC.
124 GATHER DRIVE, SUITE 160, MT. LAUREL, NEW JERSEY 08054



SEE SHEET 47.03

C.R. 767

4706

4707

4705

SEE SHEET 51.01

SEE SHEET 47

"McKENDIMEN RIDGE"

TAX MAP

MEDFORD TOWNSHIP

BURLINGTON COUNTY, NEW JERSEY
SCALE: 1"=200' DATE: APR. 1990
ALEXANDER M. CHURCHILL TOWNSHIP ENGINEER
BERLIN, NEW JERSEY

NOTES:
[3] DENOTES ADDRESS NUMBER

ALL ACREAGE GIVEN ON THIS MAP DOES NOT INCLUDE ROAD AREAS.

THIS SHEET IS A DIGITIZED COPY OF THE TAX MAP ORIGINALLY PREPARED BY: ALEXANDER M. CHURCHILL. THE ORIGINAL IS ON FILE IN THE OFFICE OF THE TOWNSHIP ENGINEER

THIS SHEET WAS FORMALLY APPROVED ON MARCH 12, 1995 BY IVAN HAFTHOWITZ AND ASSIGNED SERIAL NUMBER 641

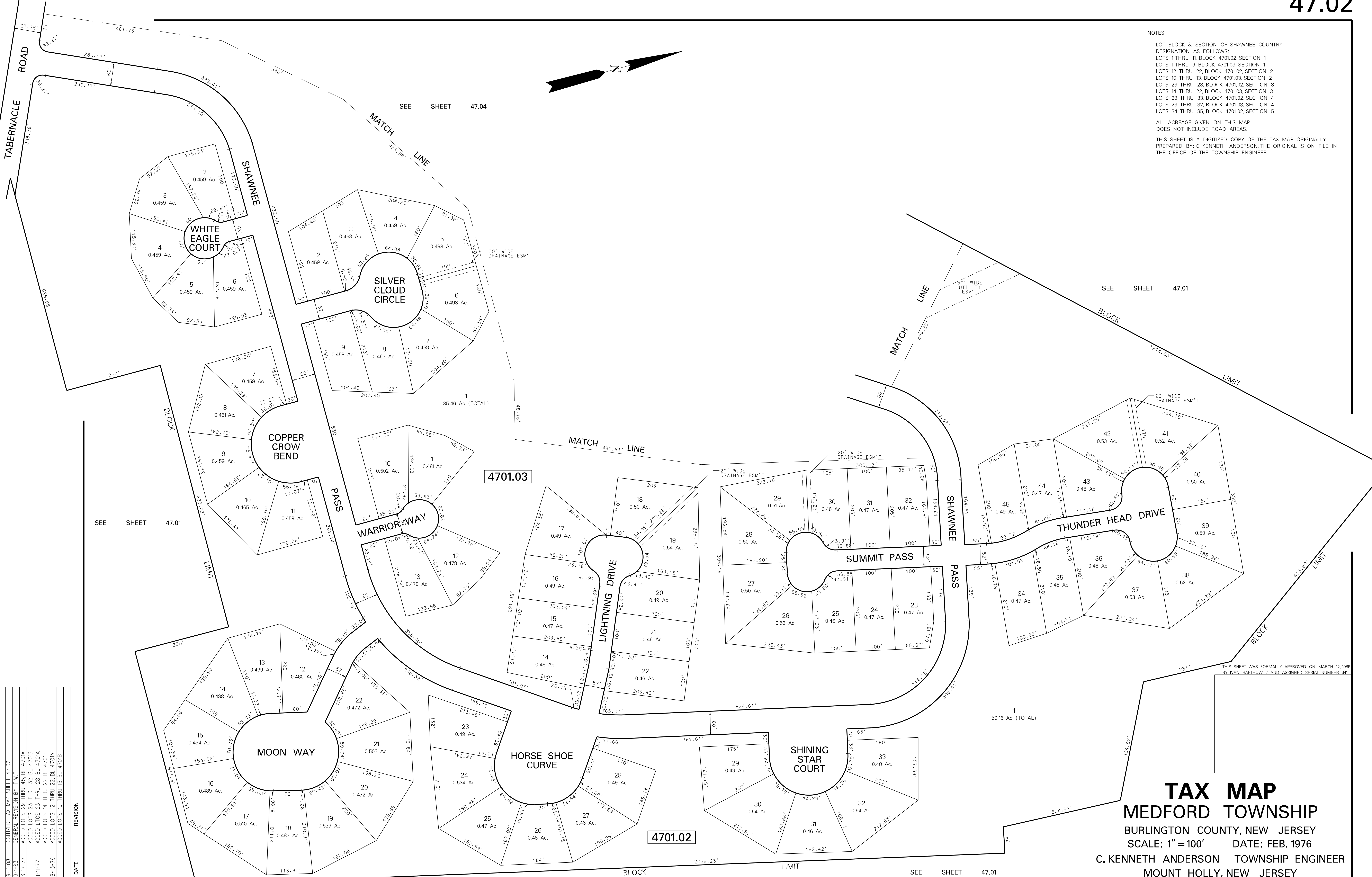
12-02-09	MINOR SUBDIVISION, BLOCK 4706, LOTS 8.01, 8.02
09-11-08	DIGITIZED TAX MAP SHEET 47.01
1-12-96	BLOCK 4707 - REDISTRIBUTED LOT 3 INTO ADJOINING LOTS
1-7-93	MINOR SUBDIVISION, BLOCK 4706, LOTS 17, 18
DATE	REVISION

NOTES:

LOT, BLOCK & SECTION OF SHAWNEE COUNTRY DESIGNATION AS FOLLOWS:
 LOTS 1 THRU 11, BLOCK 4701.02, SECTION 1
 LOTS 1 THRU 9, BLOCK 4701.03, SECTION 1
 LOTS 12 THRU 22, BLOCK 4701.02, SECTION 2
 LOTS 10 THRU 13, BLOCK 4701.03, SECTION 2
 LOTS 23 THRU 28, BLOCK 4701.02, SECTION 3
 LOTS 14 THRU 22, BLOCK 4701.03, SECTION 3
 LOTS 29 THRU 33, BLOCK 4701.02, SECTION 4
 LOTS 23 THRU 32, BLOCK 4701.03, SECTION 4
 LOTS 34 THRU 35, BLOCK 4701.02, SECTION 5

ALL ACREAGE GIVEN ON THIS MAP DOES NOT INCLUDE ROAD AREAS.

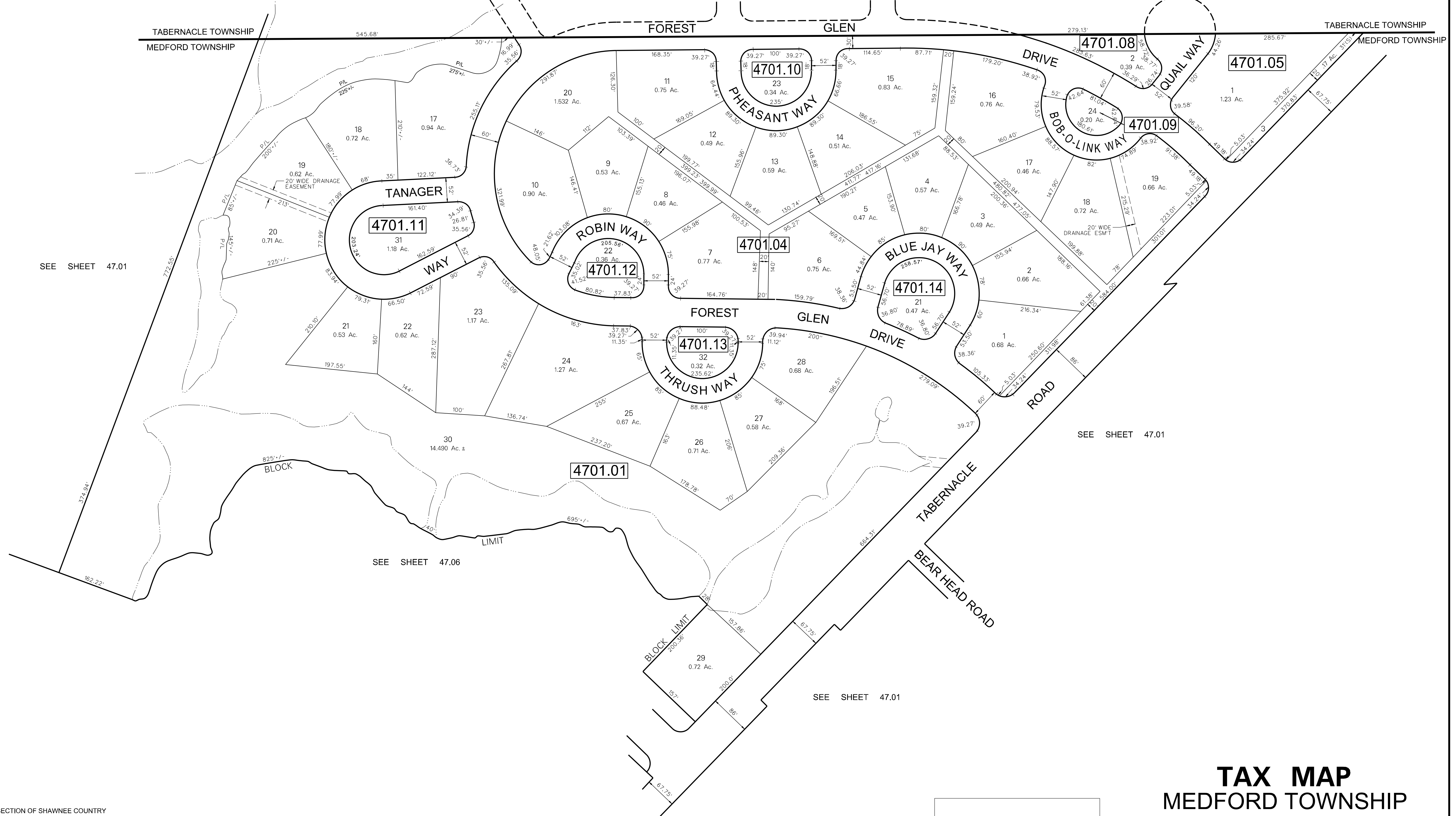
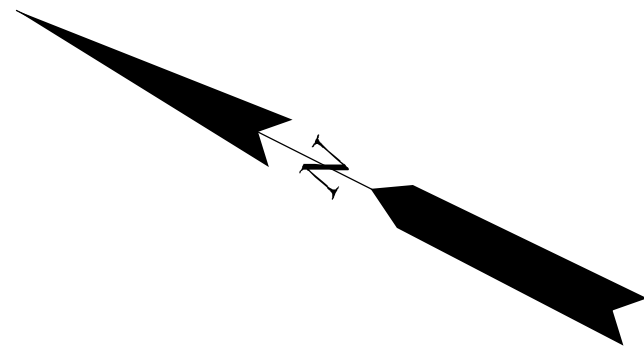
THIS SHEET IS A DIGITIZED COPY OF THE TAX MAP ORIGINALLY PREPARED BY: C. KENNETH ANDERSON, THE ORIGINAL IS ON FILE IN THE OFFICE OF THE TOWNSHIP ENGINEER



DATE	REVISION
9-11-08	DIGITIZED TAX MAP SHEET 47.02
9-1-83	GENERAL REVISION BY T.W.T.
6-17-77	ADDED LOTS 29 THRU 45, BL. 4701A
1-14-77	ADDED LOTS 23 THRU 32, BL. 4701B
8-13-76	ADDED LOTS 12 THRU 22, BL. 4701A
	ADDED LOTS 10 THRU 13, BL. 4701B

TAX MAP
MEDFORD TOWNSHIP
 BURLINGTON COUNTY, NEW JERSEY
 SCALE: 1"=100' DATE: FEB. 1976
 C. KENNETH ANDERSON TOWNSHIP ENGINEER
 MOUNT HOLLY, NEW JERSEY

DATE	NAME OF P.L.S.	LICENSE # OF P.L.S.
9/21/16	CHARLES L. WALTON JR.	N.J.P.E.&L.S.#15800



SEE SHEET 47.01

SEE SHEET 47.01

SEE SHEET 47.06

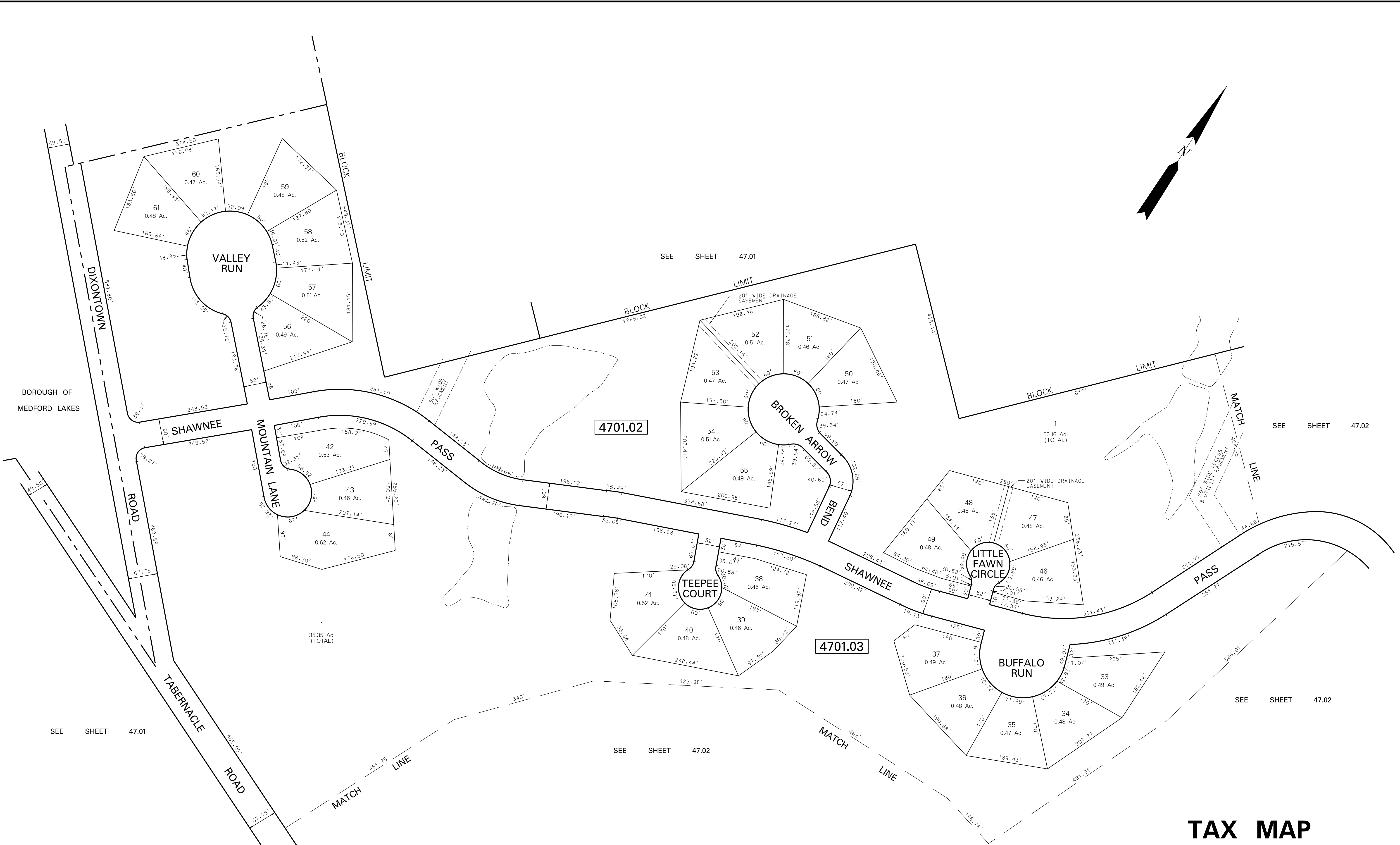
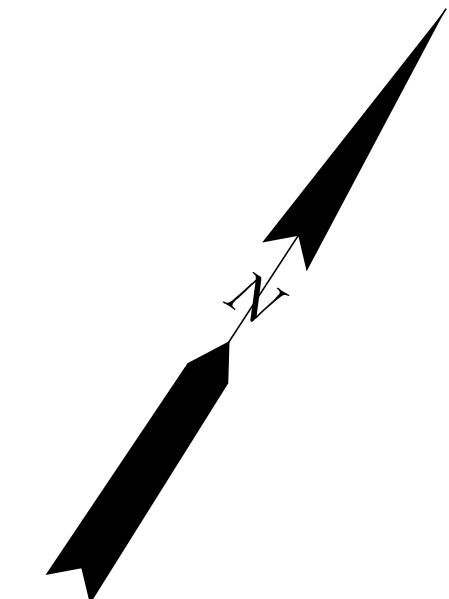
SEE SHEET 47.01

NOTES:
 LOT, BLOCK & SECTION OF SHAWNEE COUNTRY DESIGNATION AS FOLLOWS:
 LOTS 46 THRU 55, BLOCK 4701.02, SECTION 6
 LOTS 33 THRU 37, BLOCK 4701.03, SECTION 6
 LOTS 56 THRU 61, BLOCK 4701.02, SECTION 7
 LOTS 38 THRU 44, BLOCK 4701.03, SECTION 7

ALL ACREAGE GIVEN ON THIS MAP DOES NOT INCLUDE ROAD AREAS.
 THIS SHEET IS A DIGITIZED COPY OF THE TAX MAP ORIGINALLY PREPARED BY: C. KENNETH ANDERSON. THE ORIGINAL IS ON FILE IN THE OFFICE OF THE TOWNSHIP ENGINEER

THIS SHEET WAS FORMALLY APPROVED ON MARCH 12, 1985 BY IVAN HAFTHOWITZ AND ASSIGNED SERIAL NUMBER 641

TAX MAP
MEDFORD TOWNSHIP
 BURLINGTON COUNTY, NEW JERSEY
 SCALE: 1"=100' DATE: MAR. 1976
 C. KENNETH ANDERSON TOWNSHIP ENGINEER
 MOUNT HOLLY, NEW JERSEY



BOROUGH OF
MEDFORD LAKES

SEE SHEET 47.01

SEE SHEET 47.01

SEE SHEET 47.02

SEE SHEET 47.02

SEE SHEET 47.02

DATE	REVISION
10-16-23	REVISED TWP BOUNDARY
8-15-08	DIGITIZED TAX MAP SHEET 47.04
3-14-95	BLOCK 4701.03, LOTS 44 & 1
9-1-83	GENERAL REVISION BY T.W.T

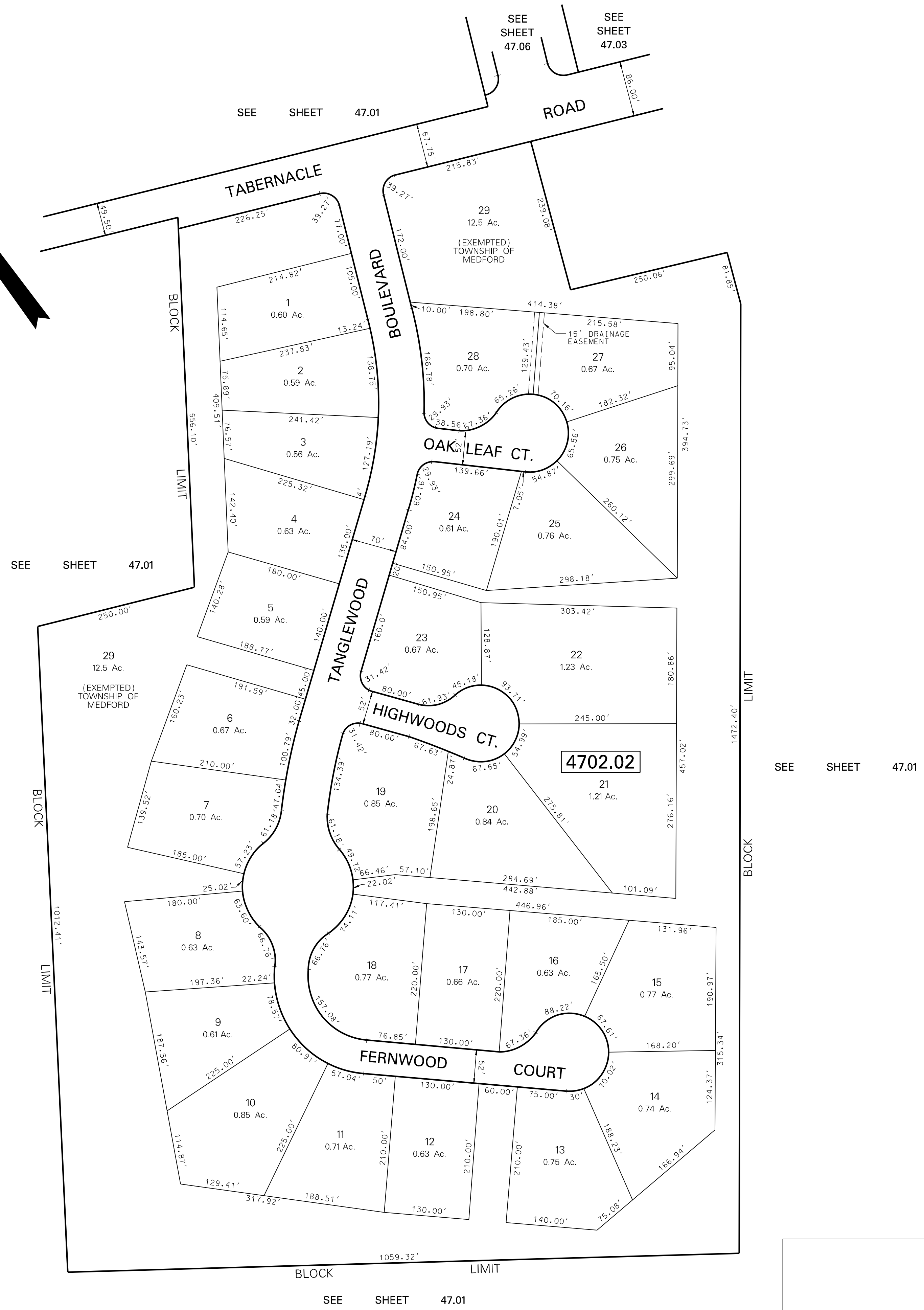
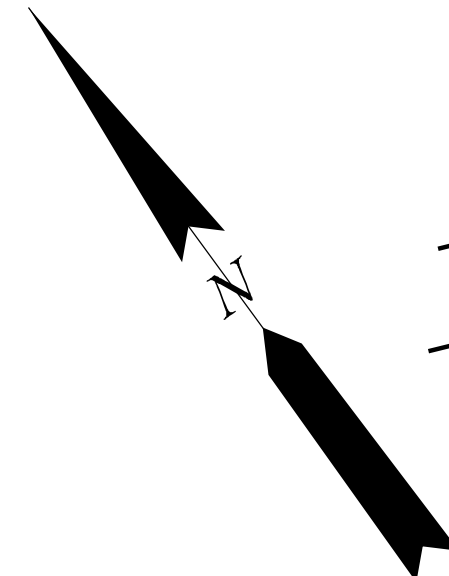
NOTES:
 LOT, BLOCK & SECTION OF SHAWNEE COUNTRY DESIGNATION AS FOLLOWS:
 LOTS 46 THRU 55, BLOCK 4701.02, SECTION 6
 LOTS 33 THRU 37, BLOCK 4701.03, SECTION 6
 LOTS 56 THRU 61, BLOCK 4701.02, SECTION 7
 LOTS 38 THRU 44, BLOCK 4701.03, SECTION 7

ALL ACREAGE GIVEN ON THIS MAP DOES NOT INCLUDE ROAD AREAS.

THIS SHEET IS A DIGITIZED COPY OF THE TAX MAP ORIGINALLY PREPARED BY: C. KENNETH ANDERSON. THE ORIGINAL IS ON FILE IN THE OFFICE OF THE TOWNSHIP ENGINEER

THIS SHEET WAS FORMALLY APPROVED ON MARCH 12, 1985 BY IVAN HAFTHOWITZ AND ASSIGNED SERIAL NUMBER 641

TAX MAP
MEDFORD TOWNSHIP
 BURLINGTON COUNTY, NEW JERSEY
 SCALE: 1" = 100' DATE: JAN. 1979
 C. KENNETH ANDERSON TOWNSHIP ENGINEER
 MOUNT HOLLY, NEW JERSEY

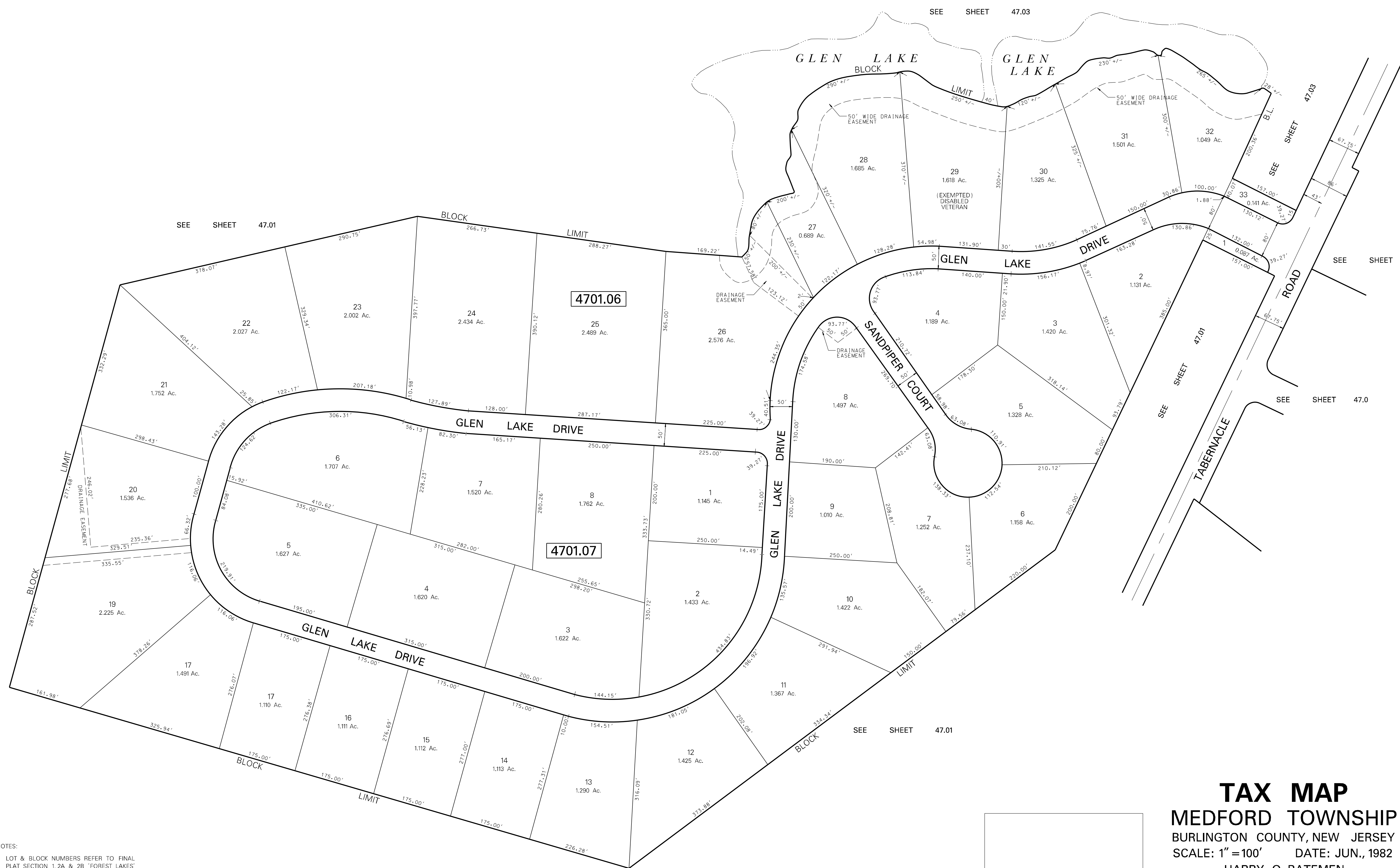
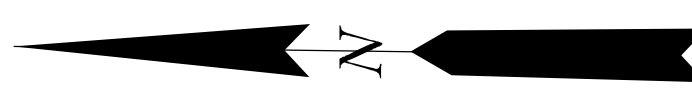


DATE	REVISION
8-15-08	DIGITIZED TAX MAP SHEET 47.05
9-1-83	GENERAL REVISION
6-8-82	TO SHOW SHEET 47E. ADJOINING
9-26-80	BY T.W.T. - REVISED SIZE OF LOTS 13 THRU 20, BL. 4702A
8-1-79	ADDED ACREAGE TO LOTS 1-28, BL. 4702A

NOTES:
 LOTS 1 THRU 12 AND 21 THRU 29, BLOCK 4702.02 REFER TO FINAL PLAN - 'TANGLEWOOD'
 LOTS 13 THRU 20, BLOCK 4702.02 REFER TO FIRST REVISION TO FINAL PLAN OF LOTA - 'TANGLEWOOD'
 ALL ACREAGE GIVEN ON THIS MAP DOES NOT INCLUDE ROAD AREAS.
 THIS SHEET IS A DIGITIZED COPY OF THE TAX MAP ORIGINALLY PREPARED BY: C. KENNETH ANDERSON. THE ORIGINAL IS ON FILE IN THE OFFICE OF THE TOWNSHIP ENGINEER

THIS SHEET WAS FORMALLY APPROVED ON MARCH 12, 1985 BY IVAN HARTHOWITZ AND ASSIGNED SERIAL NUMBER 641

TAX MAP
MEDFORD TOWNSHIP
 BURLINGTON COUNTY, NEW JERSEY
 SCALE: 1" = 100' DATE: JAN. 1979
 C. KENNETH ANDERSON TOWNSHIP ENGINEER
 MOUNT HOLLY, NEW JERSEY

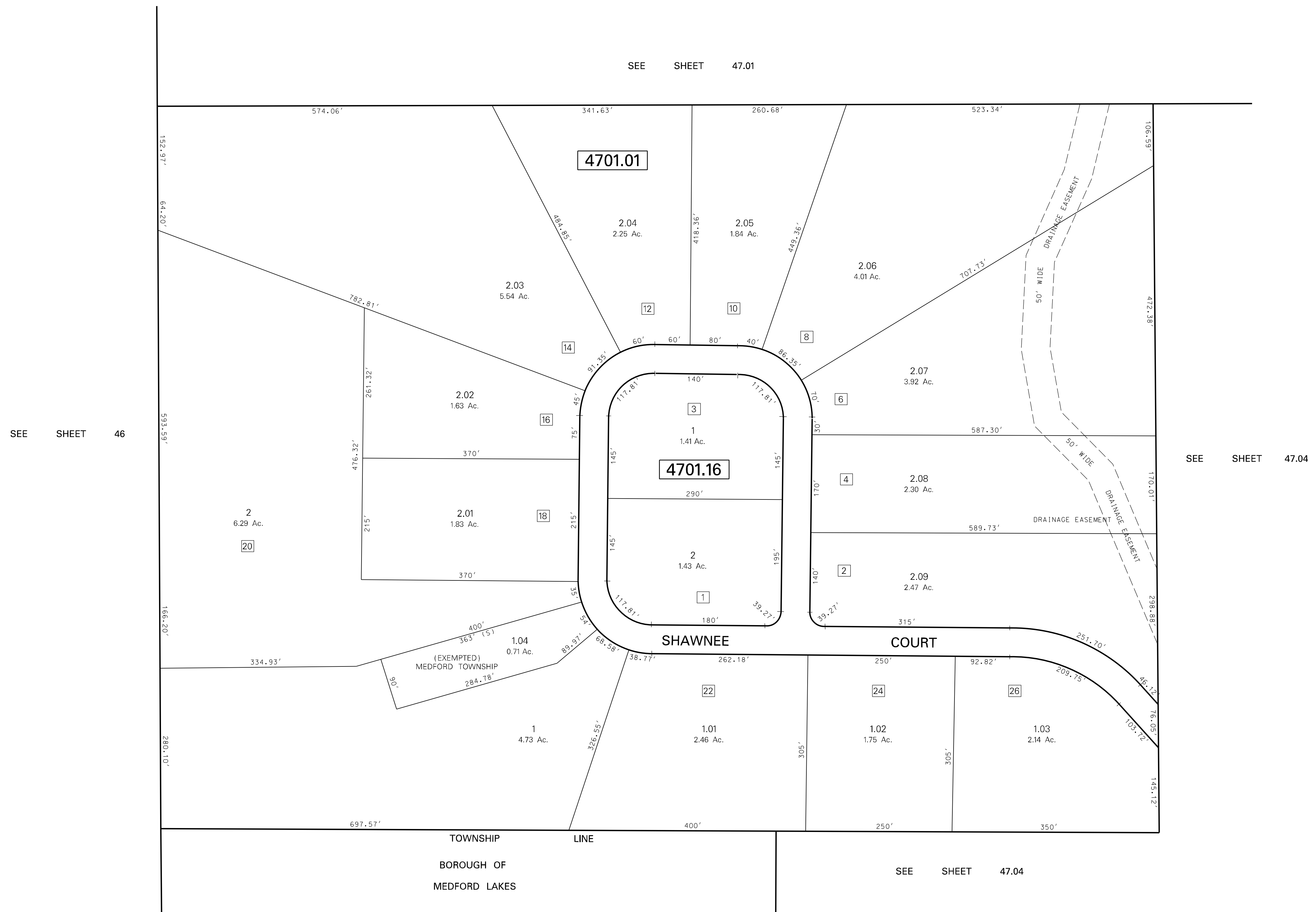
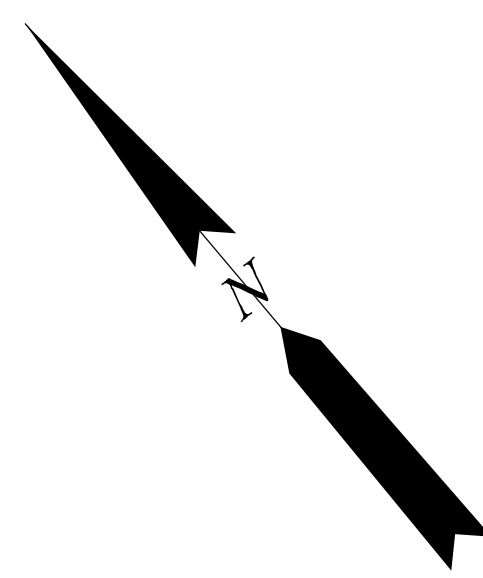


DATE	REVISION
8-15-08	DIGITIZED TAX MAP SHEET 47.06
9-1-83	GENERAL REVISION BY T.W.T.
5-4-82	REVISED TO SHOW BLOCK 4701E LOTS 13 THRU 23 & BLOCK 4701F LOTS 3 THRU 6
1-8-82	REVISED TO SHOW BLOCK 4701E LOTS 24 & 25 & BLOCK 4701F LOTS 7 & 8

NOTES:
 LOT & BLOCK NUMBERS REFER TO FINAL PLAT SECTION 1, 2A & 2B 'FOREST LAKES'
 ALL ACREAGE GIVEN ON THIS MAP DOES NOT INCLUDE ROAD AREAS.
 THIS SHEET IS A DIGITIZED COPY OF THE TAX MAP ORIGINALLY PREPARED BY HARRY O. BATEMEN. THE ORIGINAL IS ON FILE IN THE OFFICE OF THE TOWNSHIP ENGINEER

TAX MAP
MEDFORD TOWNSHIP
 BURLINGTON COUNTY, NEW JERSEY
 SCALE: 1" = 100' DATE: JUN., 1982
 HARRY O. BATEMEN
 TAYLOR WISEMAN & TAYLOR
 306 FELLOWSHIP RD., MT. LAUREL, NEW JERSEY

THIS SHEET WAS FORMALLY APPROVED ON MARCH 12, 1985 BY IVAN HAFTHOWITZ AND ASSIGNED SERIAL NUMBER 641



SEE SHEET 46

SEE SHEET 47.01

SEE SHEET 47.04

SEE SHEET 47.04

TOWNSHIP LINE
BOROUGH OF
MEDFORD LAKES

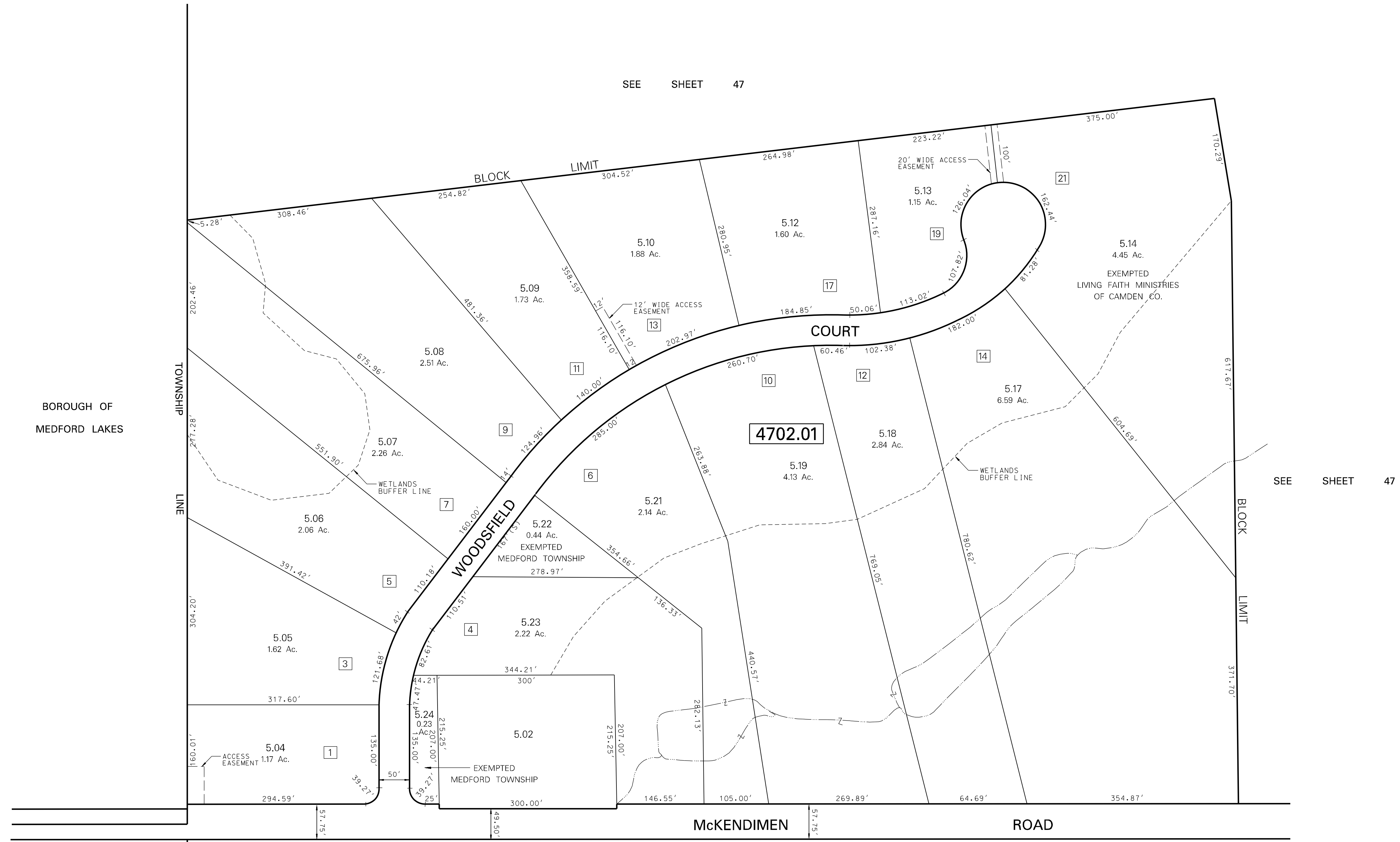
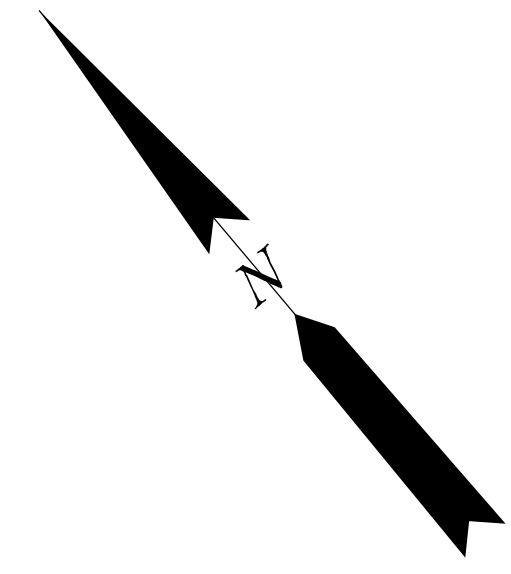
TAX MAP
MEDFORD TOWNSHIP
 BURLINGTON COUNTY, NEW JERSEY
 SCALE: 1" = 100' DATE: DEC., 1987
 HARRY O. BATEMEN
 TAYLOR WISEMAN & TAYLOR
 306 FELLOWSHIP RD., MT. LAUREL, NEW JERSEY

NOTES:
 [3] DENOTES ADDRESS NUMBER

ALL ACREAGE GIVEN ON THIS MAP DOES NOT INCLUDE ROAD AREAS.
 THIS SHEET IS A DIGITIZED COPY OF THE TAX MAP ORIGINALLY PREPARED BY: HARRY O. BATEMEN. THE ORIGINAL IS ON FILE IN THE OFFICE OF THE TOWNSHIP ENGINEER

THIS SHEET WAS FORMALLY APPROVED ON MARCH 12, 1985 BY IVAN HAFTHOWITZ AND ASSIGNED SERIAL NUMBER 641

8-14-08	DATE
	REVISION
	DIGITIZED TAX MAP SHEET 47.07



SEE SHEET 47

SEE SHEET 47

SEE SHEET 48.04

SEE SHEET 1.01


DATE	REVISION
8-14-08	DIGITIZED TAX MAP SHEET 47.08
8-8-91	REV. BLOCK 4702.01 ENLARGED LOTS 5.14, 5.17, DELETED LOTS 5.15, 5.16
4-5-91	REV. BLOCK 4702.01 LOTS 5.10, 5.12, 5.19, 5.20, DELETED LOTS 5.11, 5.20

NOTES:
 [3] DENOTES ADDRESS NUMBER

ALL ACREAGE GIVEN ON THIS MAP DOES NOT INCLUDE ROAD AREAS.
 THIS SHEET IS A DIGITIZED COPY OF THE TAX MAP ORIGINALLY PREPARED BY HARRY O. BATEMEN. THE ORIGINAL IS ON FILE IN THE OFFICE OF THE TOWNSHIP ENGINEER.

THIS SHEET WAS FORMALLY APPROVED ON MARCH 12, 1985 BY IVAN HAFTHOWITZ AND ASSIGNED SERIAL NUMBER 641

TAX MAP
MEDFORD TOWNSHIP
 BURLINGTON COUNTY, NEW JERSEY
 SCALE: 1" = 100' DATE: OCT., 1988
 HARRY O. BATEMEN
 TAYLOR WISEMAN & TAYLOR
 306 FELLOWSHIP RD., MT. LAUREL, NEW JERSEY



SPECIAL DEED RESTRICTION - LOT 6

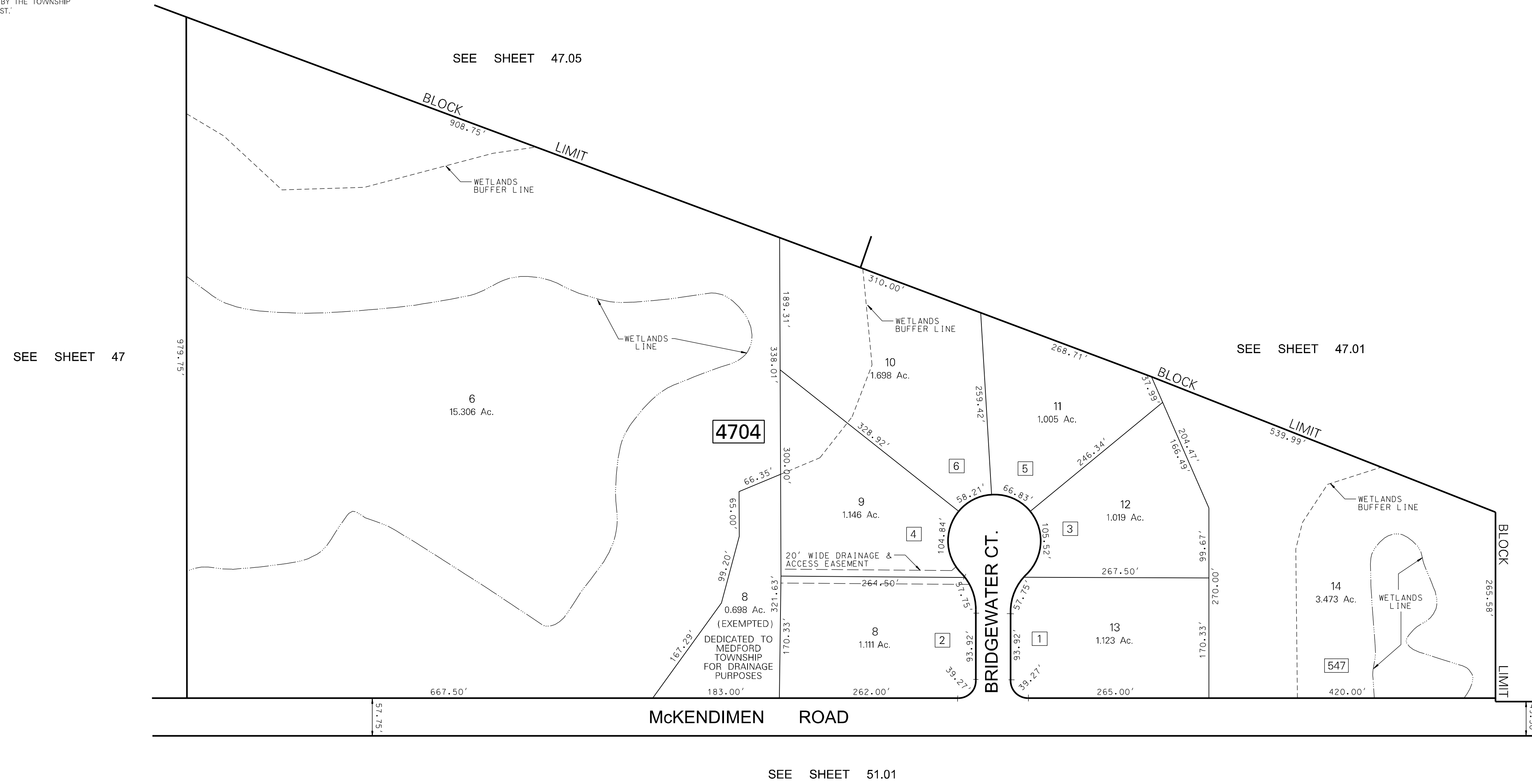
DEED RESTRICTION: APPLICANT DOES HEREBY DEED RESTRICT BLOCK 4704 LOT 6 TO BE CREATED WITH THE FILING OF THIS PLAN IN THE OFFICE OF THE CLERK OF BURLINGTON COUNTY, TO PROVIDE THAT NO CONSTRUCTION SHALL TAKE PLACE ON SAID LOT AND SAID LOT SHALL NOT BE GRANTED A BUILDING PERMIT OR OTHER DEVELOPMENT APPROVALS UNLESS AND UNTIL THIS DEED RESTRICTION SHALL BE REMOVED BY THE ADOPTION OF A DULY AUTHORIZED RESOLUTION OF THE PLANNING BOARD OF THE TOWNSHIP OF MEDFORD. THIS RESTRICTION SHALL PROVIDE THAT SAID TOWNSHIP IS SATISFIED THAT CONSTRUCTION CAN TAKE PLACE ON SAID LOT INCLUDING THE RECEIPT BY SAID PLANNING BOARD OF APPROVALS NECESSARY TO SATISFY THE PLANNING BOARD THAT THE PINELANDS COMMISSION HAS AUTHORIZED CONSTRUCTION ON SAID LOT AS WELL, BY IMPOSING THIS RESOLUTION, AT THE REQUEST OF THE PLANNING BOARD, THE SAID PLANNING BOARD HAS ACKNOWLEDGED THAT SAID LOT 6 IS A VALID AND EXISTING LOT AS PART OF SECTION 2 WOODSFIELD, AND AS SUCH, HAS MET ALL OF ITS OPEN SPACE, RECREATION, DENSITY AND ROAD IMPROVEMENT OBLIGATIONS, AS PART OF SAID SECTION.

BINDING AGREEMENT: THE DEED RESTRICTION HEREIN SHALL BE DEEMED A COVENANT RUNNING WITH THE LAND AND IS GRANTED UNTIL SUCH TIME AS THE PLANNING BOARD OF THE TOWNSHIP OF MEDFORD SHALL AUTHORIZE ITS CHANGE, AMENDMENT, RELEASE AND/OR ALTERATION AS SET FORTH IN A WRITTEN RESOLUTION DULY ADOPTED BY SAID BOARD.

ENFORCEMENT: THE DEED RESTRICTION HEREIN IS ENFORCEABLE NOT ONLY BY THE APPLICANT, BUT SPECIFICALLY BY THE TOWNSHIP OF MEDFORD AND/OR THE PLANNING BOARD OF THE TOWNSHIP OF MEDFORD, IN ENFORCEMENT OF THE CONDITIONS IMPOSED UPON THE APPLICANT IN THE GRANTING OF THE SUBDIVISION APPROVAL AFORESAID.

SPECIAL DEED RESTRICTION NOTE - WETLAND BUFFERS

UNDER AND SUBJECT TO THE RESTRICTION THAT THERE SHALL BE NO CONSTRUCTION OF BUILDINGS OR STRUCTURES WITHIN THE 175' OR 110' BUFFER NOR ANY DEVELOPMENT WITHIN SAID AREA; PROVIDED, HOWEVER, THAT THIS RESTRICTION SHALL NOT BE DEEMED TO PREVENT OR PROHIBIT THE SELECTIVE THINNING OR PRUNING OF VEGETATION AND THE CREATION OF FOOTPATHS ON SAID RESTRICTED AREA. THIS RESTRICTION SHALL BE DEEMED A COVENANT RUNNING WITH THE LAND IN PERPETUITY AND IS SPECIFICALLY ENFORCEABLE BY THE TOWNSHIP OF MEDFORD, THE PINELANDS COMMISSION AND ANY OTHER PARTY IN INTEREST.



WOODSFIELD - SECTION 2
SUBDIVISION

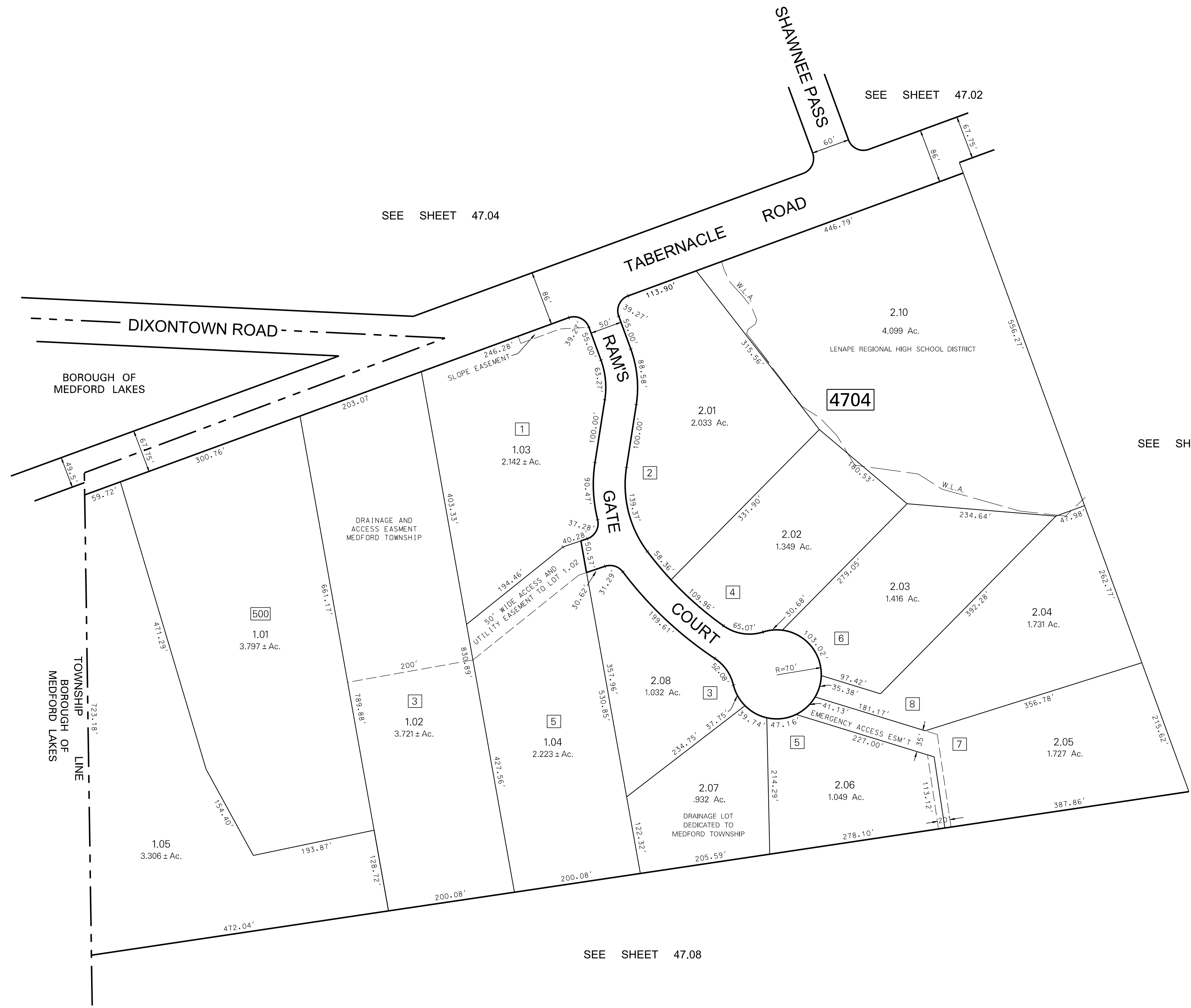
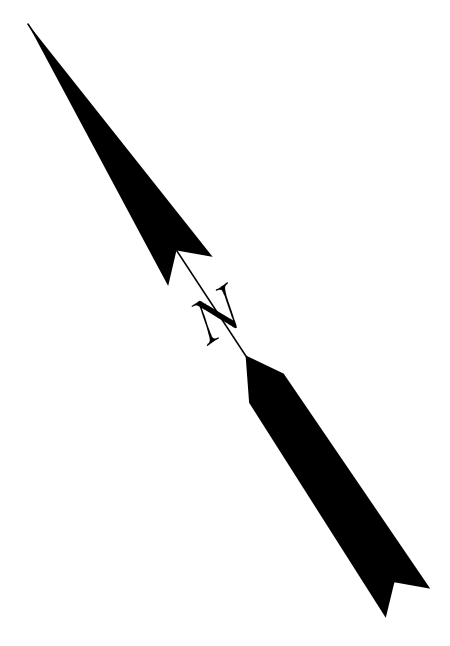
TAX MAP
MEDFORD TOWNSHIP
BURLINGTON COUNTY, NEW JERSEY
SCALE: 1"=100' DATE: MAR., 1994
JOHN T. BUTLER, L.S. LAND SURVEYOR
ENVIRONMENTAL RESOLUTIONS, INC.
124 GAITHER DRIVE, SUITE 160, MT. LAUREL, NEW JERSEY

NOTES:

- 3 DENOTES ADDRESS NUMBER
- WETLAND & WETLAND BUFFER LINES TAKEN FROM PLANS PREPARED BY ENVIRONMENTAL CONSULTING OF SOUTHERN, NJ, ENTITLED "WOODSFIELD SUBDIVISION - SECTION 2" FINAL PLAT DATED NOV. 25, 1988 LAST REVISED MAY 26, 1992.
- ALL ACREAGE GIVEN ON THIS MAP DOES NOT INCLUDE ROAD AREAS.
- THIS SHEET IS A DIGITIZED COPY OF THE TAX MAP ORIGINALLY PREPARED BY: JOHN T. BUTLER, THE ORIGINAL IS ON FILE IN THE OFFICE OF THE TOWNSHIP ENGINEER

THIS SHEET WAS FORMALLY APPROVED ON MARCH 12, 1985 BY IVAN HAFTHOWITZ AND ASSIGNED SERIAL NUMBER 641

08-13-08	REVISION	DIGITIZED TAX MAP SHEET 47.09
	DATE	



DATE	REVISION
10-16-23	REVISED TWP BOUNDARY REMOVED BLY 4703 LOT1
09-25-00	SUBDIVIDED LOT 107/LOS BLOCK 4704
01-24-00	ADDED MINOR SUBDIVISION OF LOT 1, BL. 4704
11-30-98	CREATED TAX MAP SHEET 47.10
	ADDED RAM'S GATE

NOTES:

3 REPRESENTS HOUSE NUMBER

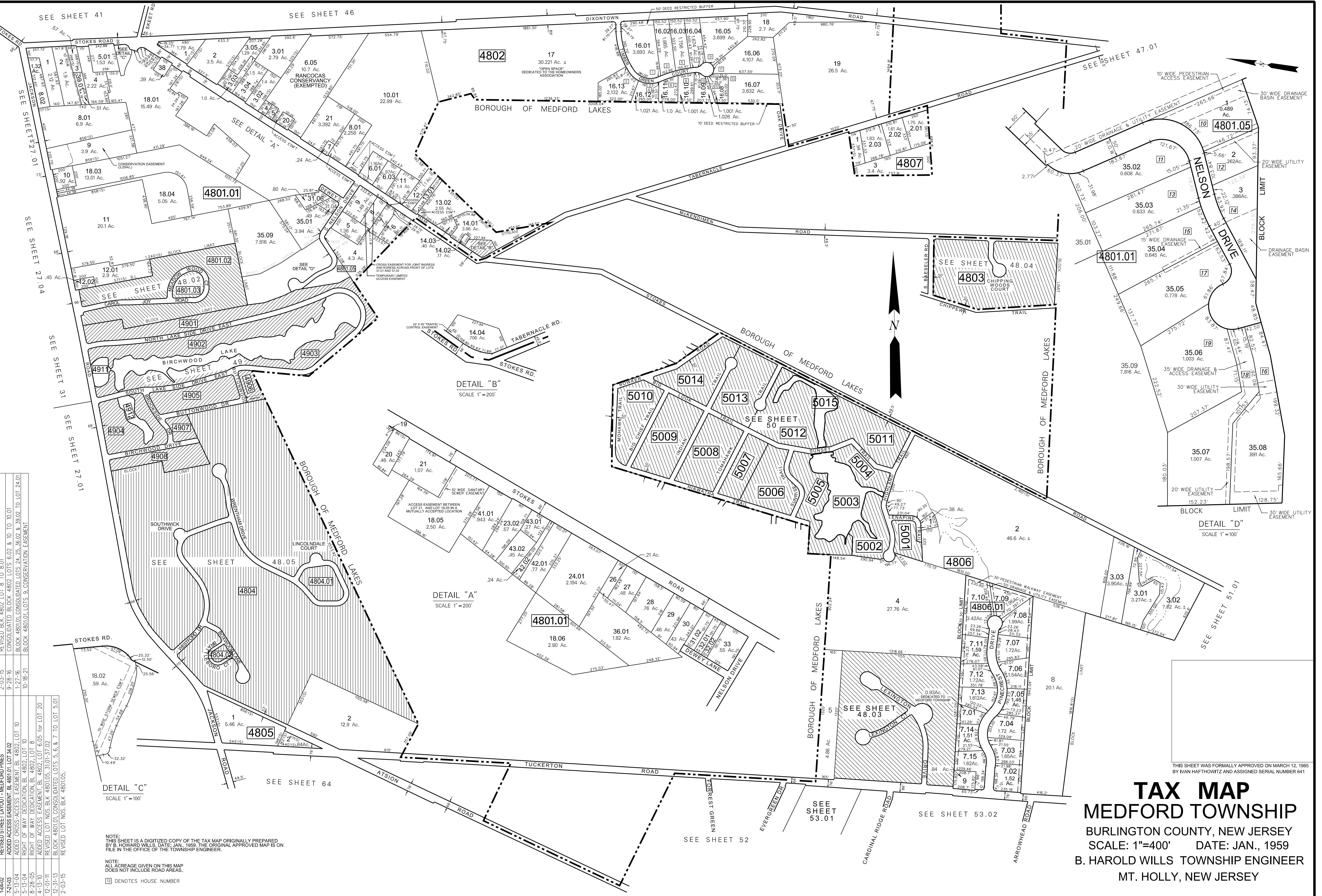
ALL ACREAGE GIVEN ON THIS MAP DOES NOT INCLUDE ROAD AREAS.

THIS SHEET IS A DIGITIZED COPY OF THE TAX MAP ORIGINALLY PREPARED BY: CHRISTOPHER J. NOLL THE ORIGINAL IS ON FILE IN THE OFFICE OF THE TOWNSHIP ENGINEER

THIS SHEET WAS FORMALLY APPROVED ON MARCH 12, 1985 BY IVAN HAFTHOWITZ AND ASSIGNED SERIAL NUMBER 641

TAX MAP
MEDFORD TOWNSHIP
 BURLINGTON COUNTY, NEW JERSEY
 SCALE: 1"=100' DATE: NOV., 1998
 CHRISTOPHER J. NOLL, P.E. TOWNSHIP ENGINEER
 ENVIRONMENTAL RESOLUTIONS, INC.
 525 FELLOWSHIP RD, SUITE 300, MT. LAUREL, NEW JERSEY

DATE	REVISION
8-6-75	SPLIT-OFF LOTS 1C & 1D FROM LOT 1, BLK 4804
1-20-74	SPLIT-OFF LOT 14B FROM 14, BLK 4802
12-18-74	SUBDIVIDED LOT 7, BLK 4806
8-1-74	SPLIT-OFF LOT 1B FROM LOT 1, BLK 4804
6-17-74	SPLIT-OFF LOT 1A FROM LOT 1, BLK 4804
8-15-73	CHANGE LOT 31A TO 31E
2-23-73	REVISED WIDTH OF STOKES RD. BLK 4801, 4802
2-21-73	ADDED LOT 42A, BLK 4801 FROM LOT 42
6-16-72	BLK 4801, LOT 31B WAS 31D & 31D WAS LOT 1B
3-28-72	ADDED LOT 23B, 31A, 31B, 31C, 31D, BLK 4801
11-1-71	ADDED LOT 14A TO 14, BLK 4802
11-10-70	ADDED LOT 3C, BLK 4802
2-03-75	REVISED LOT NOS. BLK 4801, 05
2-03-75	REVISED LOT NOS. BLK 4801, 05
1-27-76	REVISED STREET LAYOUT - MEDFORD PINES
5-13-74	ADDED CROSS-ACCESS EASEMENT, BL 4802, LOT 10
8-28-05	RIGHT OF WAY DEDICATION, BL 4802, LOT 8
4-13-10	ADDED ACCESS EASEMENT, BL 4802, LOT 6/05 FOR LOT 20
12-01-11	REVISED LOT NOS. BLK 4801, 05, 3101-37, 07
2-03-15	REVISED LOT NOS. BLK 4801, 05
9-1-83	BY TWT - GENERAL REVISION
4-29-83	ROW DEDICATION TO LOTS 4, 18.01, BLK 4801 AND LOT 1, BLK 4802
12-20-82	SPLIT-OFF LOT 18.02 FROM LOT 18.01, BLK 4801 - REMOVED 18 & 17
12-16-82	SPLIT-OFF LOT 3.05 FROM LOT 3B, BLK 4802
11-19-81	BY TWT - ADDED PINECREST DRIVE, BLK 4806
8-22-77	ADDED BLK 4804
2-27-77	SPLIT-OFF LOT 13A FROM LOT 13, BLK 4802
12-16-76	SPLIT-OFF LOT 6A1 FROM LOT 6A, BLK 4802
12-3-76	LOT 31E WAS 31, BLK 4801
8-24-76	REDUCED LOT 14, DELETED LOT 13, NOW SHT 48A, BLK 4801
2-18-76	SPLIT-OFF LOT 14C FROM LOT 14, BLK 4802
2-10-76	ADDED LOT 10A, DEL. LOT 10, ADDED AC. TO LOT 18, BLK 4801
2-03-75	REVISED BLK 4802 LOT 8 TO 8.01
9-28-16	CONSOLIDATED BLOCK 4802 LOTS 6.02 & 10 TO 10.01
1-27-16	BLOCK 4801, 04, CONSOLIDATED LOTS 24, 25, 36, 02 & 39, 02 TO LOT 24.01
10-18-21	BLOCK 4801, 01, LOTS 9, CONSERVATION EASEMENT
5-17-91	SUBDIVISION OF LOT 18.01, BLK 4801.01
12-10-87	REVISION OF LOTS 18.01 & 21, BLK 4801.01, DEL. LOTS 22, 23, 01
12-8-87	SPLIT-OFF LOT 6.05 FROM 6.02, BLK 4802
12-8-87	REVISION OF LOTS 34.07 & 34.02, BLK 4801
11-6-86	BLK 4802, ADDED NEW LOT 8, DELETED LOTS 8 & 9
10-24-84	REVISIONS
4-10-84	ADD DETAIL "B", ROAD WIDENED AT LOT 14.04
11-14-83	ADDED "BRANDYWINE WOODS," SEE SHEET 48.03
10-3-83	RELOCATED LOT LINES BETWEEN LOTS 4 & 18.01, BLK 4801.01
9-28-83	ADDED ROW DEDICATION TO LOT 18.01, BLK 4801.01
9-1-83	ADDED LOT 6, BLK 4804
9-1-83	ADDED STREETS THROUGH ADJOINING SHTS 48 & 50
1-19-83	REVISION
1-19-83	ADDED ACCESS EASEMENT TO LOT 13.02
8-16-83	ADDED ACCESS EASEMENT TO LOT 13.02
3-14-85	DIGITIZED TAX MAP SHEET 48.01
2-27-88	REVISED MINOR SUBDIVISION, LOTS 16.13 & 17, BLOCK 4802
11-19-98	GENERAL REVISIONS TO LOT 35.02, BLK 4801
4-28-99	ADDED CRANBERRY LAKES SECTION 1, BLK 4804
3-24-00	ADDED CRANBERRY LAKES SECTION 2, BLK 4804
3-27-01	ADDED TEMPORARY EASEMENT TO LOT 37, 02, BLK 4801.01
1-25-01	ADDED CRANBERRY LAKES SECTION 1, BLK 4804
8-28-01	ADDED CROSS EASEMENT NOTE FOR BLK 4801.01 LOTS 37.01, 37.02
10-15-01	ADDED SAN, SEWER AND ACCESS EASEMENTS TO LOT 18.05, BLK 4801.01

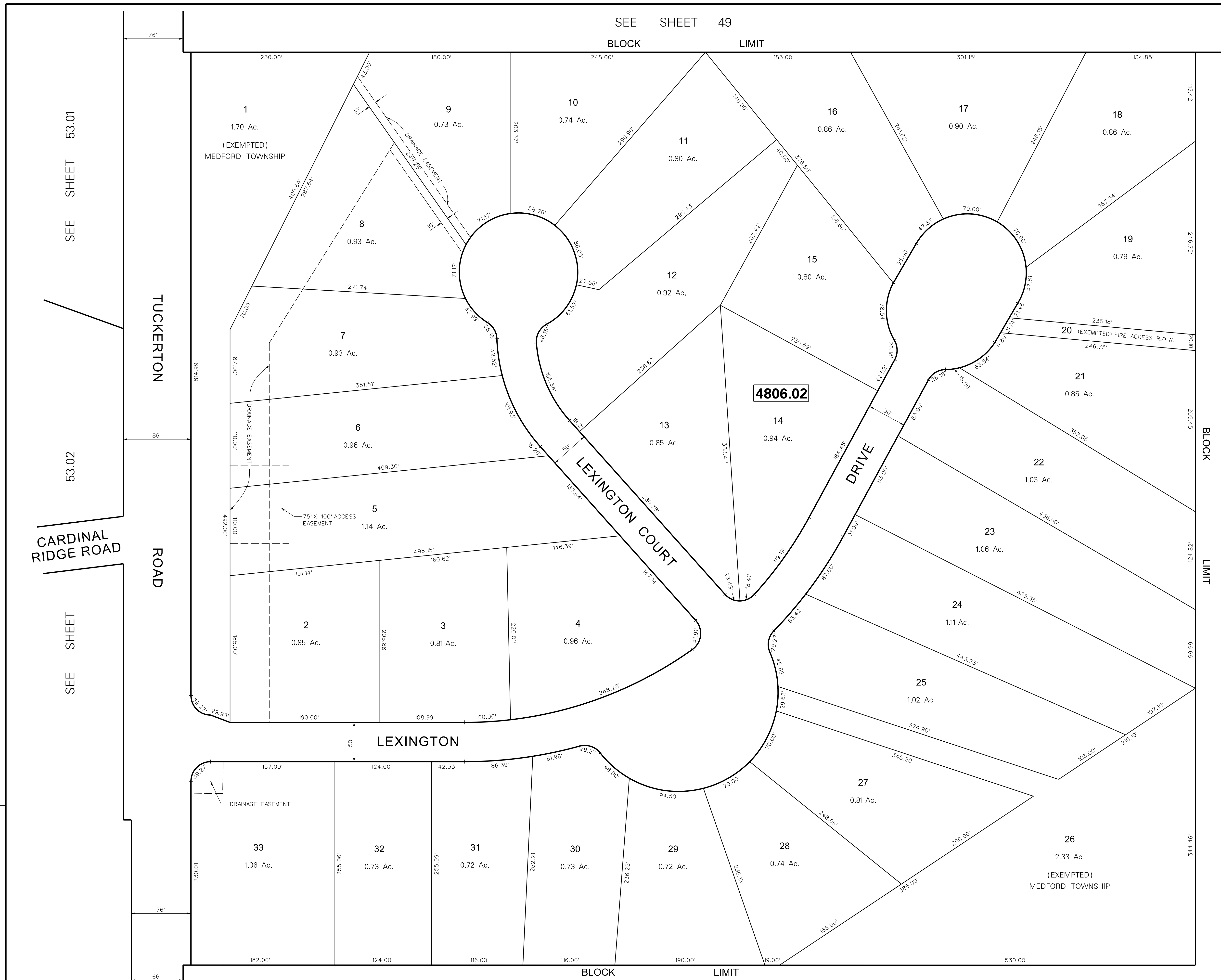
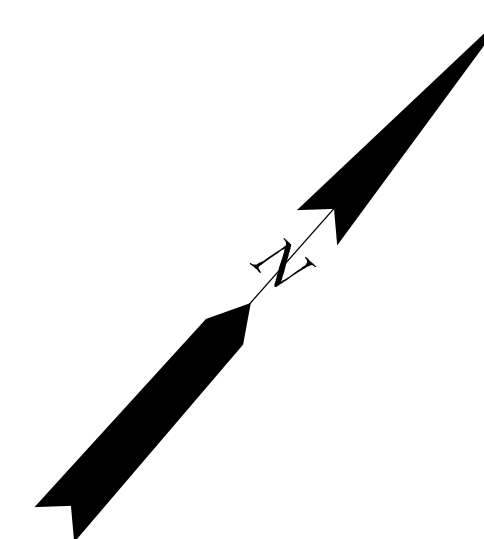


NOTE:
THIS SHEET IS A DIGITIZED COPY OF THE TAX MAP ORIGINALLY PREPARED BY B. HOWARD WILLS, DATE, JAN., 1959. THE ORIGINAL APPROVED MAP IS ON FILE IN THE OFFICE OF THE TOWNSHIP ENGINEER.

NOTE:
ALL ACRES GIVEN ON THIS MAP DOES NOT INCLUDE ROAD AREAS.

☐ DENOTES HOUSE NUMBER

TAX MAP
MEDFORD TOWNSHIP
 BURLINGTON COUNTY, NEW JERSEY
 SCALE: 1"=400' DATE: JAN., 1959
 B. HAROLD WILLS TOWNSHIP ENGINEER
 MT. HOLLY, NEW JERSEY



SEE SHEET 48.01

SEE SHEET 53.01

53.02

SEE SHEET

THIS SHEET WAS FORMALLY APPROVED ON MARCH 12, 1996 BY RAY HATHOWITZ AND ASSIGNED SERIAL NUMBER 641

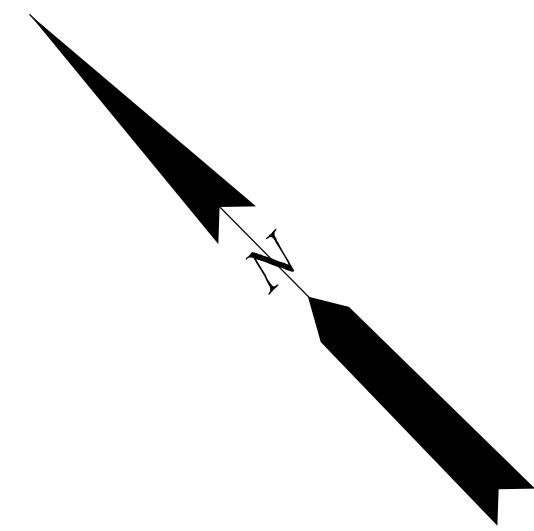
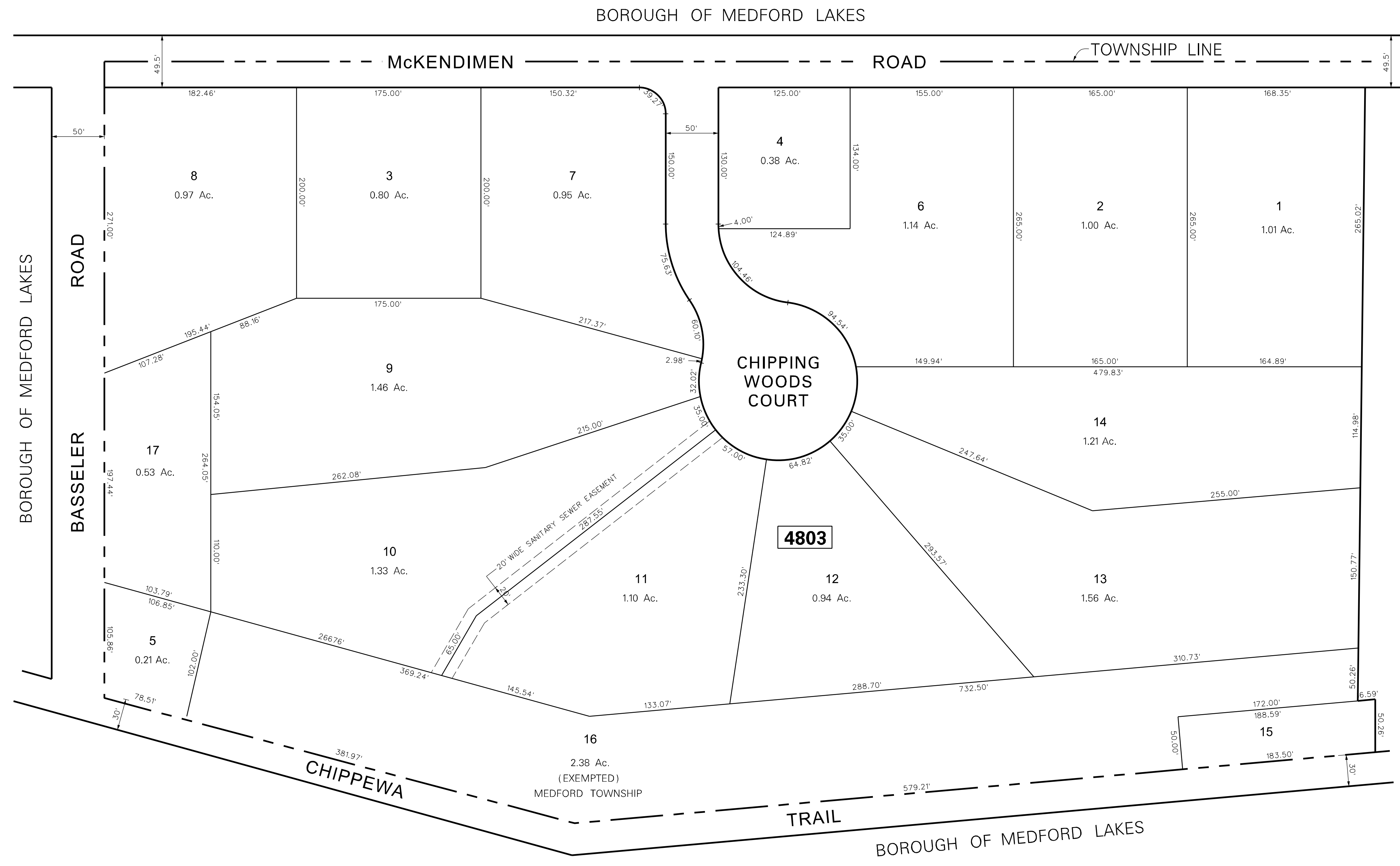
BRANDYWINE WOODS - SECTION 1

TAX MAP
MEDFORD TOWNSHIP
BURLINGTON COUNTY, NEW JERSEY
SCALE: 1"=60' DATE: NOV. 1983
TAYLOR, WISEMAN & TAYLOR
MT. LAUREL, NEW JERSEY

NOTE:
ALL ACREAGE GIVEN ON THIS MAP DOES NOT INCLUDE ROAD AREAS.
THIS SHEET IS A DIGITIZED COPY OF THE TAX MAP ORIGINALLY PREPARED BY: TAYLOR, WISEMAN & TAYLOR, NOV. 1983. THE ORIGINAL IS ON FILE IN THE OFFICE OF THE TOWNSHIP ENGINEER

DATE	REVISION
8-19-08	DIGITIZED

SEE SHEET 49



SEE SHEET 51.01

TAX MAP
MEDFORD TOWNSHIP
 BURLINGTON COUNTY, NEW JERSEY
 SCALE: 1"=60' DATE: JUNE 1985
 TAYLOR, WISEMAN & TAYLOR
 MT. LAUREL, NEW JERSEY

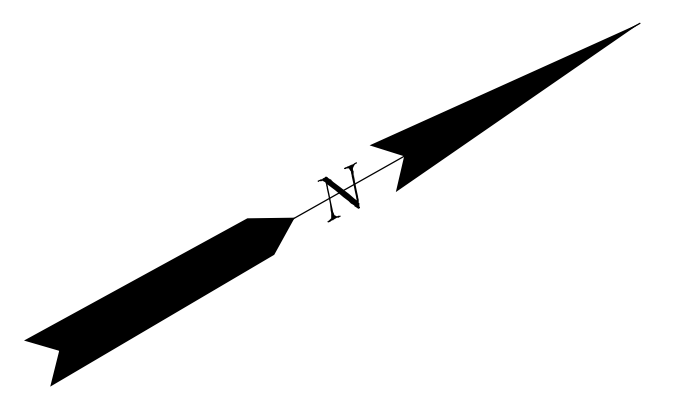
NOTE:
 ALL ACREAGE GIVEN ON THIS MAP
 DOES NOT INCLUDE ROAD AREAS.

THIS SHEET IS A DIGITIZED COPY OF THE TAX MAP ORIGINALLY
 PREPARED BY: TAYLOR, WISEMAN & TAYLOR, JUNE 1985. THE ORIGINAL
 IS ON FILE IN THE OFFICE OF THE TOWNSHIP ENGINEER

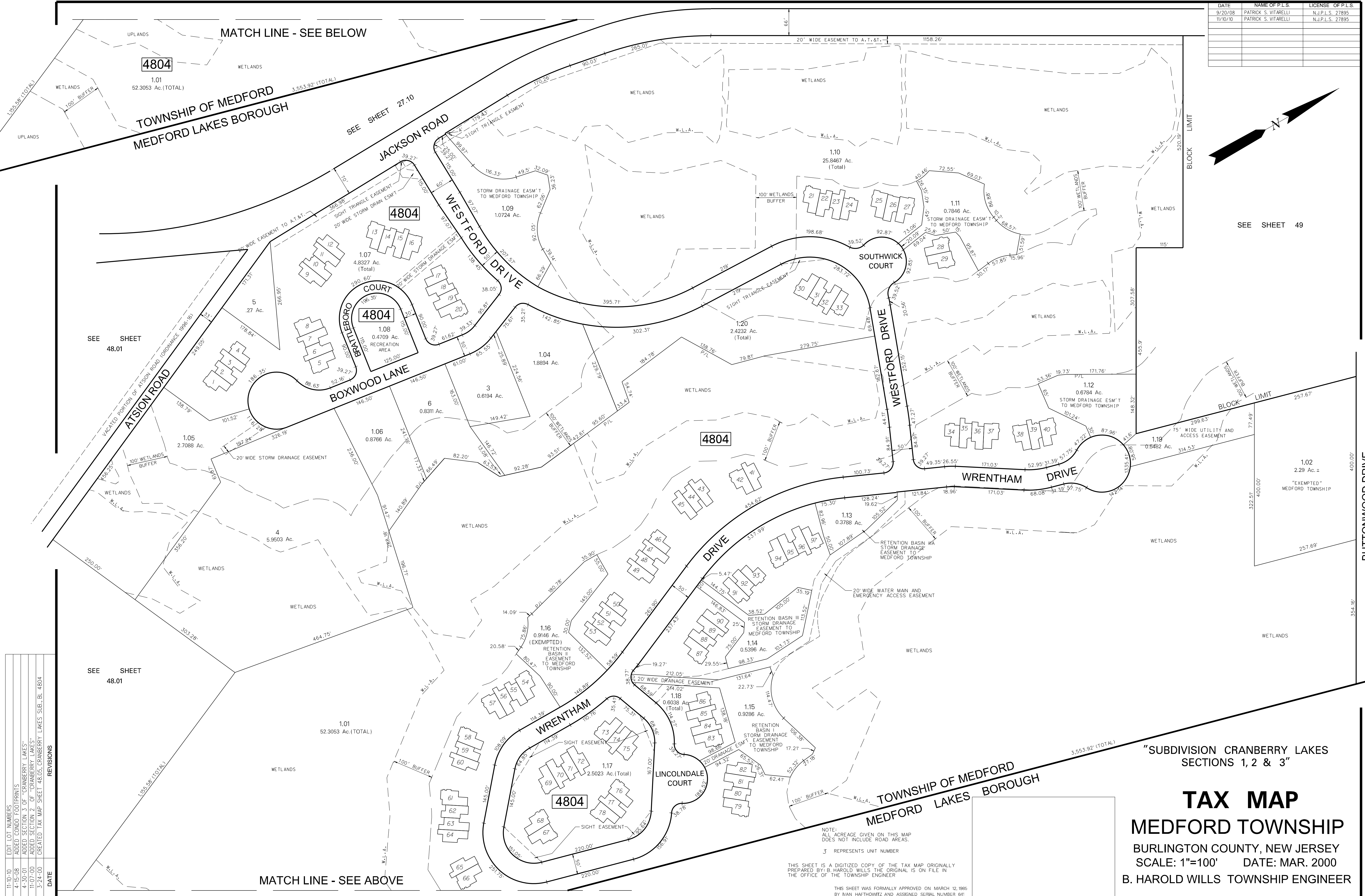
THIS SHEET WAS FORMALLY APPROVED ON MARCH 12, 1985
 BY IVAN HAFTHOWITZ AND ASSIGNED SERIAL NUMBER 641

DATE	REVISION
8-19-08	DICITIZED

DATE	NAME OF P.L.S.	LICENSE OF P.L.S.
9/20/08	PATRICK S. VITARELLI	N.J.P.L.S. 27895
11/10/10	PATRICK S. VITARELLI	N.J.P.L.S. 27895



SEE SHEET 49



MATCH LINE - SEE BELOW

SEE SHEET 48.01

SEE SHEET 48.01

MATCH LINE - SEE ABOVE

"SUBDIVISION CRANBERRY LAKES SECTIONS 1, 2 & 3"

TAX MAP
MEDFORD TOWNSHIP
 BURLINGTON COUNTY, NEW JERSEY
 SCALE: 1"=100' DATE: MAR. 2000
 B. HAROLD WILLS TOWNSHIP ENGINEER

DATE	REVISIONS
11-10-10	EDIT LOT NUMBERS
4-15-08	ADDED CONDO FOOTPRINTS
4-30-01	ADDED SECTION 3 OF "CRANBERRY LAKES"
11-07-00	ADDED SECTION 2 OF "CRANBERRY LAKES"
3-24-00	CREATED TAX MAP SHEET 48.05, CRANBERRY LAKES SUB., BL. 4804

NOTE:
 ALL ACREAGE GIVEN ON THIS MAP DOES NOT INCLUDE ROAD AREAS.
 3 REPRESENTS UNIT NUMBER

THIS SHEET IS A DIGITIZED COPY OF THE TAX MAP ORIGINALLY PREPARED BY B. HAROLD WILLS. THE ORIGINAL IS ON FILE IN THE OFFICE OF THE TOWNSHIP ENGINEER.

THIS SHEET WAS FORMALLY APPROVED ON MARCH 12, 1985 BY MAY HATHOWITZ AND ASSIGNED SERIAL NUMBER 64



DATE	REVISION
9/27/23	VACATED PORTION OF BUTTONWOOD DRIVE TO LOT 174
5/7/23	REVISED LOT 144 TO 144.01 OF BLK 4903
07/14/10	REVISED LOT #1 TO #166 OF BLK 4904
09/29/08	DIGITIZED TAX MAP SHEET 49

NOTE:
ALL ACREAGE GIVEN ON THIS MAP
DOES NOT INCLUDE ROAD AREAS.

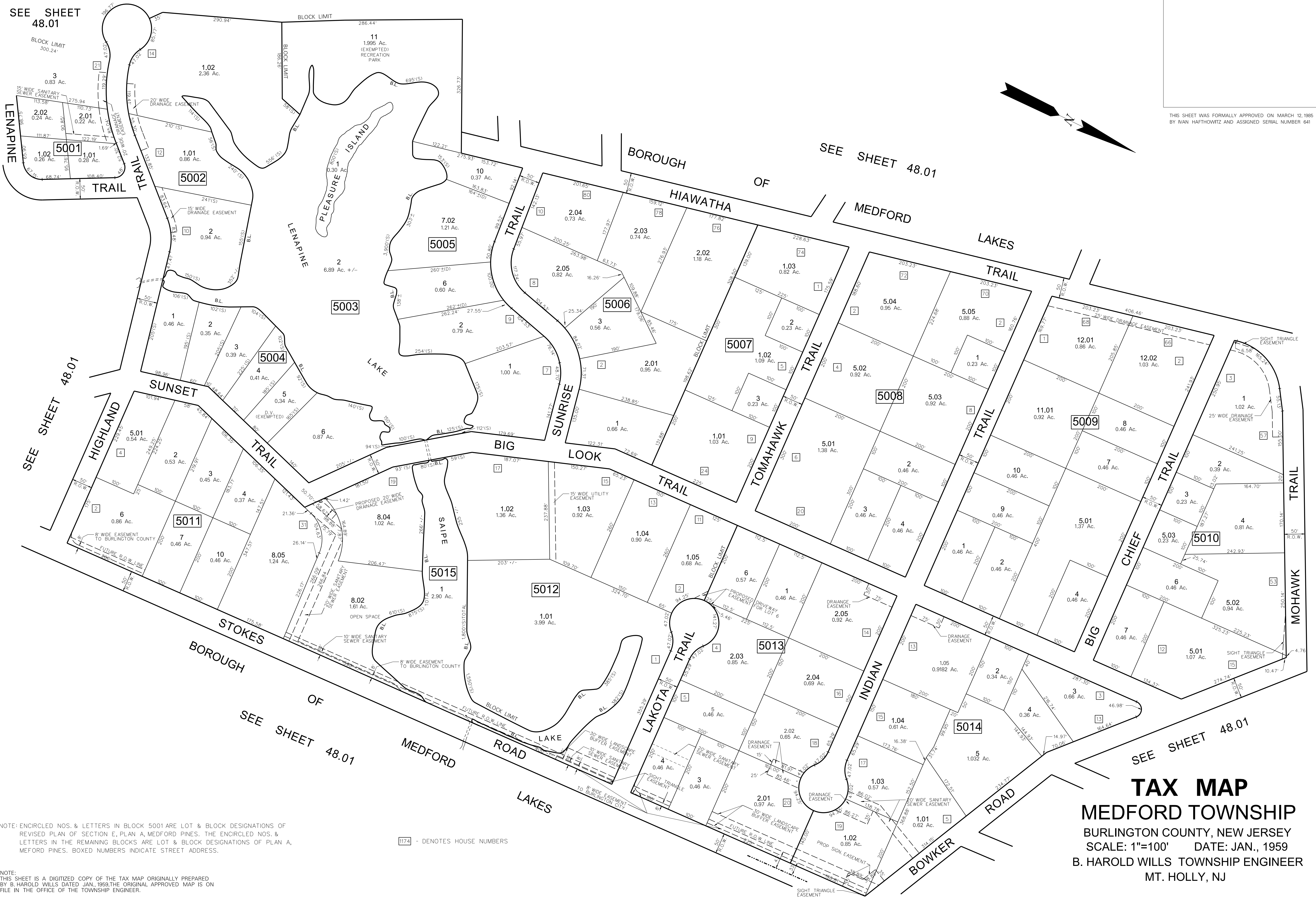
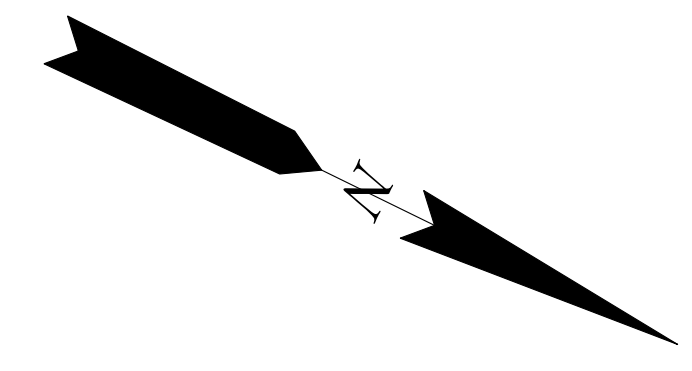
NOTE:
THIS SHEET IS A DIGITIZED COPY OF THE TAX MAP ORIGINALLY PREPARED
BY B. HAROLD WILLS, DATED JAN., 1959. THE ORIGINAL APPROVED MAP IS ON
FILE IN THE OFFICE OF THE TOWNSHIP ENGINEER.

PLAN OF BIRCHWOOD LAKES, SECTION 2

TAX MAP
MEDFORD TOWNSHIP
 BURLINGTON COUNTY, NEW JERSEY
 SCALE: 1"=100' DATE: JAN., 1959
 B. HAROLD WILLS TOWNSHIP ENGINEER
 MT. HOLLY, N.J.

THIS SHEET WAS FORMALLY APPROVED ON MARCH 12, 1985
 BY IVAN HAFTHOWITZ AND ASSIGNED SERIAL NUMBER 641

THIS SHEET WAS FORMALLY APPROVED ON MARCH 12, 1995 BY IVAN HAFTHOWITZ AND ASSIGNED SERIAL NUMBER 641



DATE	REVISION
8-14-07	REVISED BLOCK 5001 LOT 3
8-08-07	REVISED HOUSE NUMBERS BLOCK 5011 LOT 8 01
3-28-06	RENUMBERED LOT 7 TO LOT 01 7.01 OF BLK 5005
8-28-05	CONSOLIDATION OF LOTS 1101 & 1102 OF BLOCK 5009
8-28-05	CONSOLIDATION OF LOTS 7 & 8 OF BLOCK 5005
2-20-02	REVISED STREET & LOT LAYOUT
9-4-83	SPLIT OFF LOTS 3, 4, 5 & 6 FROM LOT 9 BLOCK 5013
9-4-83	SPLIT OFF LOT 3 FROM LOT 2 BLOCK 5006
9-4-83	GENERAL REVISION BY T.W.T.
5-19-75	VACATED PORTION OF TOMAHAWK TR.

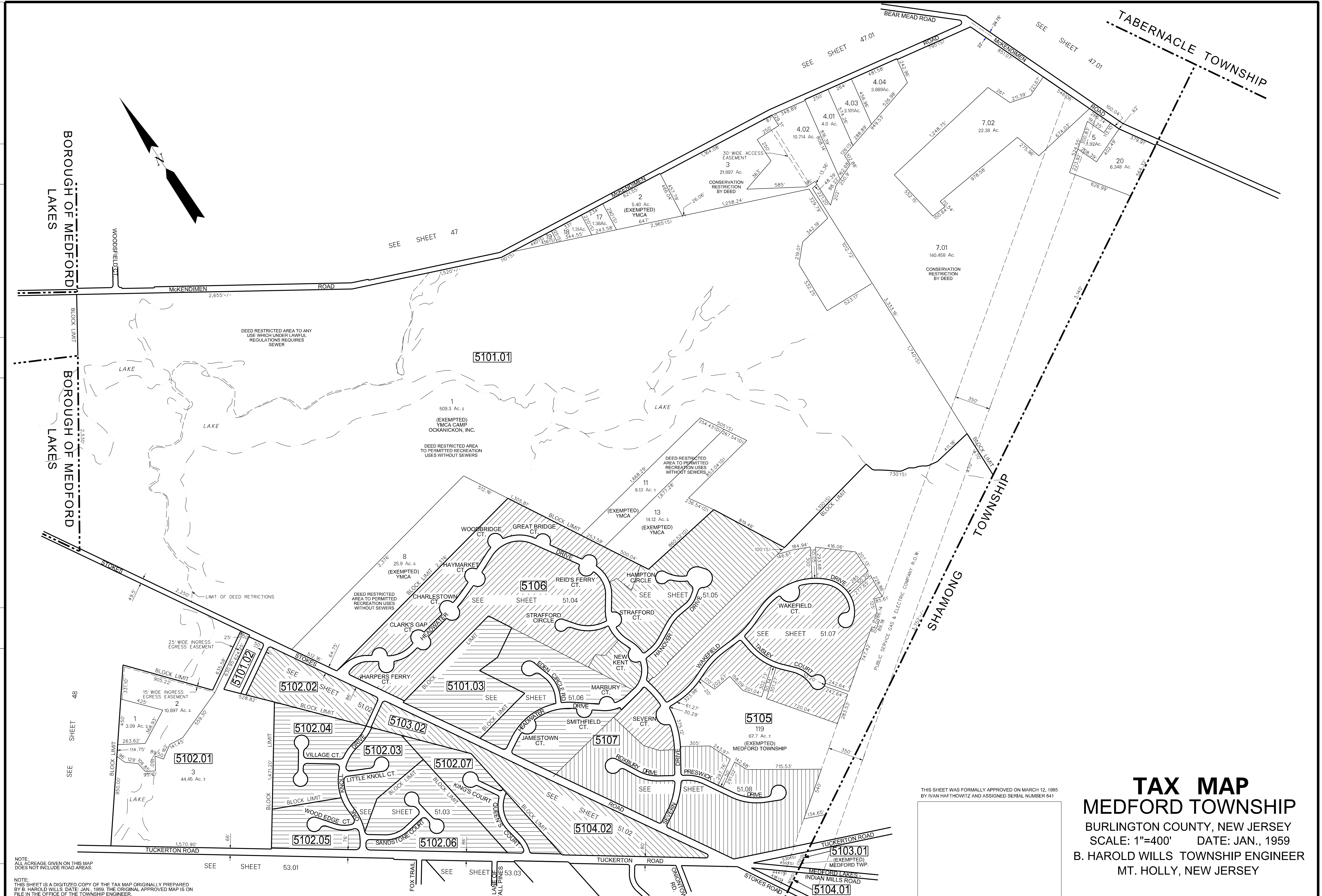
NOTE: ENCIRCLED NOS. & LETTERS IN BLOCK 5001 ARE LOT & BLOCK DESIGNATIONS OF REVISED PLAN OF SECTION E, PLAN A, MEDFORD PINES. THE ENCIRCLED NOS. & LETTERS IN THE REMAINING BLOCKS ARE LOT & BLOCK DESIGNATIONS OF PLAN A, MEDFORD PINES. BOXED NUMBERS INDICATE STREET ADDRESS.

1174 - DENOTES HOUSE NUMBERS

TAX MAP
MEDFORD TOWNSHIP
 BURLINGTON COUNTY, NEW JERSEY
 SCALE: 1"=100' DATE: JAN., 1959
 B. HAROLD WILLS TOWNSHIP ENGINEER
 MT. HOLLY, NJ

NOTE: THIS SHEET IS A DIGITIZED COPY OF THE TAX MAP ORIGINALLY PREPARED BY B. HAROLD WILLS DATED JAN., 1959. THE ORIGINAL APPROVED MAP IS ON FILE IN THE OFFICE OF THE TOWNSHIP ENGINEER.

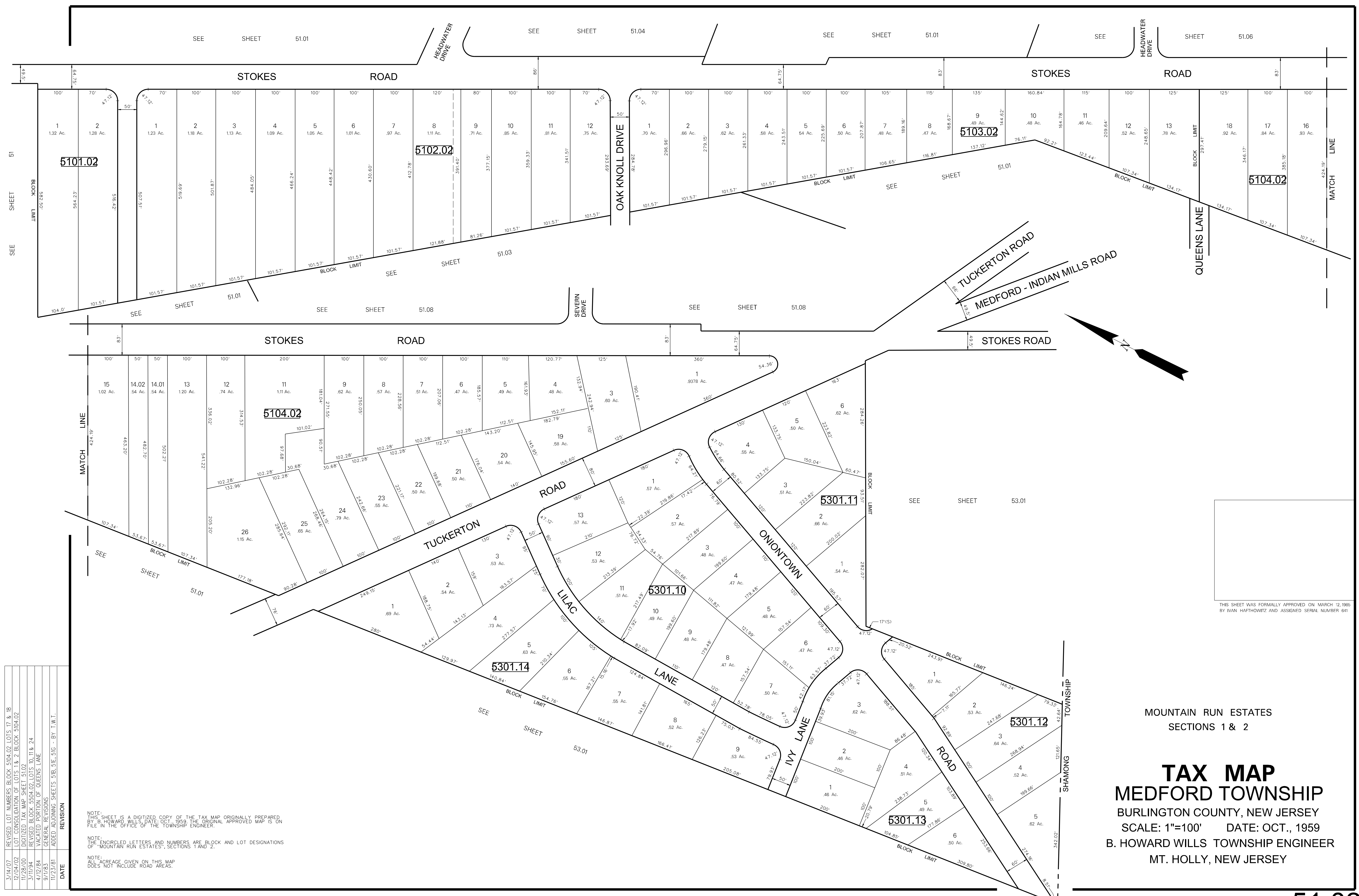
DATE	REVISION
4/07/17	REMOVED CONSERVATION RESTRICTION TO BLOCK 5101.01 LOT 20
12/31/13	ADDED CONSERVATION RESTRICTIONS TO BLOCK 5101.01 LOTS 3, 7, 01 & 20. EASE TO LOT 1
12/31/12	ADDED SUBDIVISIONS TO BLOCK 5101.01 LOTS 3 & 7. 01
11/15/11	DEED RESTRICTIONS ON BLK. 5101.01 LOTS 1, 8, 11 & 13
10/13/08	DIGITIZED SHEET 51.01



TAX MAP
MEDFORD TOWNSHIP
 BURLINGTON COUNTY, NEW JERSEY
 SCALE: 1"=400' DATE: JAN., 1959
 B. HAROLD WILLS TOWNSHIP ENGINEER
 MT. HOLLY, NEW JERSEY

NOTE: ALL ACREAGE GIVEN ON THIS MAP DOES NOT INCLUDE ROAD AREAS.
 NOTE: THIS SHEET IS A DIGITIZED COPY OF THE TAX MAP ORIGINALLY PREPARED BY B. HAROLD WILLS, DATE: JAN., 1959. THE ORIGINAL APPROVED MAP IS ON FILE IN THE OFFICE OF THE TOWNSHIP ENGINEER.

THIS SHEET WAS FORMALLY APPROVED ON MARCH 12, 1985 BY IVAN HAFTHOWITZ AND ASSIGNED SERIAL NUMBER 841



REVISION	DATE
3/14/07	REVISED LOT NUMBERS BLOCK 5104.02 LOTS 17 & 18
12/04/02	LOT CONSOLIDATION OF LOTS 1 & 2 BLOCK 5104.02
11/28/00	DIGITIZED TAX MAP SHEET 51.02
3/11/94	REVISED BLOCK 5504.02 LOTS 10, 11 & 24
4/12/84	VACATED PORTION OF QUEENS LANE
9/1/83	GENERAL REVISIONS
11/23/81	ADDED ADJOINING SHEETS 510.51E, 510.51C - BY T.W.T.

NOTE:
THIS SHEET IS A DIGITIZED COPY OF THE TAX MAP ORIGINALLY PREPARED BY B. HOWARD WILLS, DATE OCT., 1959. THE ORIGINAL APPROVED MAP IS ON FILE IN THE OFFICE OF THE TOWNSHIP ENGINEER.

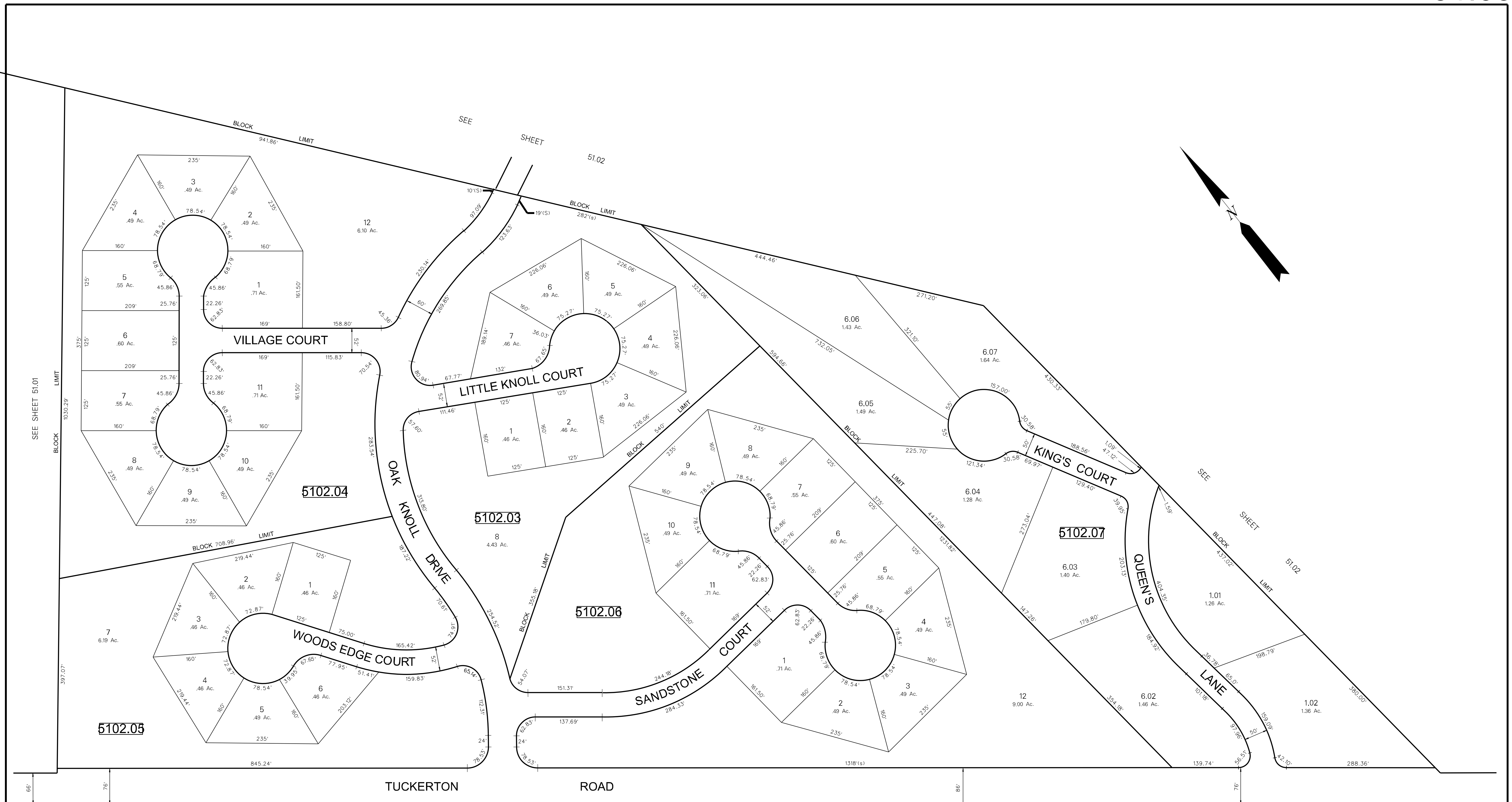
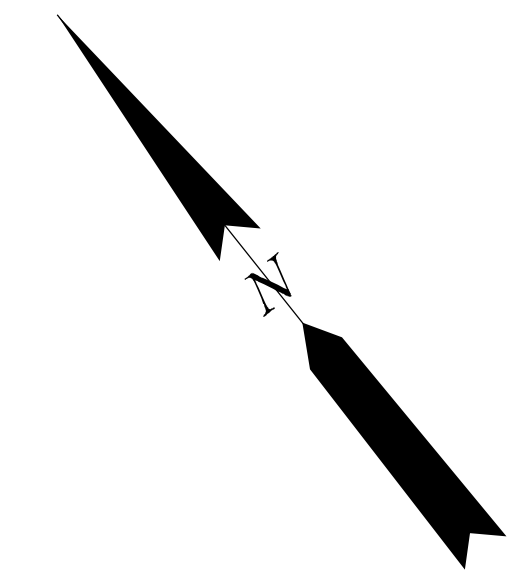
NOTE:
THE ENCIRCLED LETTERS AND NUMBERS ARE BLOCK AND LOT DESIGNATIONS OF "MOUNTAIN RUN ESTATES", SECTIONS 1 AND 2.

NOTE:
ALL ACRESAGE GIVEN ON THIS MAP DOES NOT INCLUDE ROAD AREAS.

THIS SHEET WAS FORMALLY APPROVED ON MARCH 12, 1989 BY IVAN HAFTHOWITZ AND ASSIGNED SERIAL NUMBER 641

MOUNTAIN RUN ESTATES
SECTIONS 1 & 2

TAX MAP
MEDFORD TOWNSHIP
BURLINGTON COUNTY, NEW JERSEY
SCALE: 1"=100' DATE: OCT., 1959
B. HOWARD WILLS TOWNSHIP ENGINEER
MT. HOLLY, NEW JERSEY



REVISION	DATE
4/4/76	REVISED STREET NAME WOODS EDGE CT.
12/5/00	DIGITIZED TAX MAP SHEET 5103
9/1/83	GENERAL REVISIONS - BY T.M.T.
11/19/73	ADDED BLOCK 5102C AND 5102D

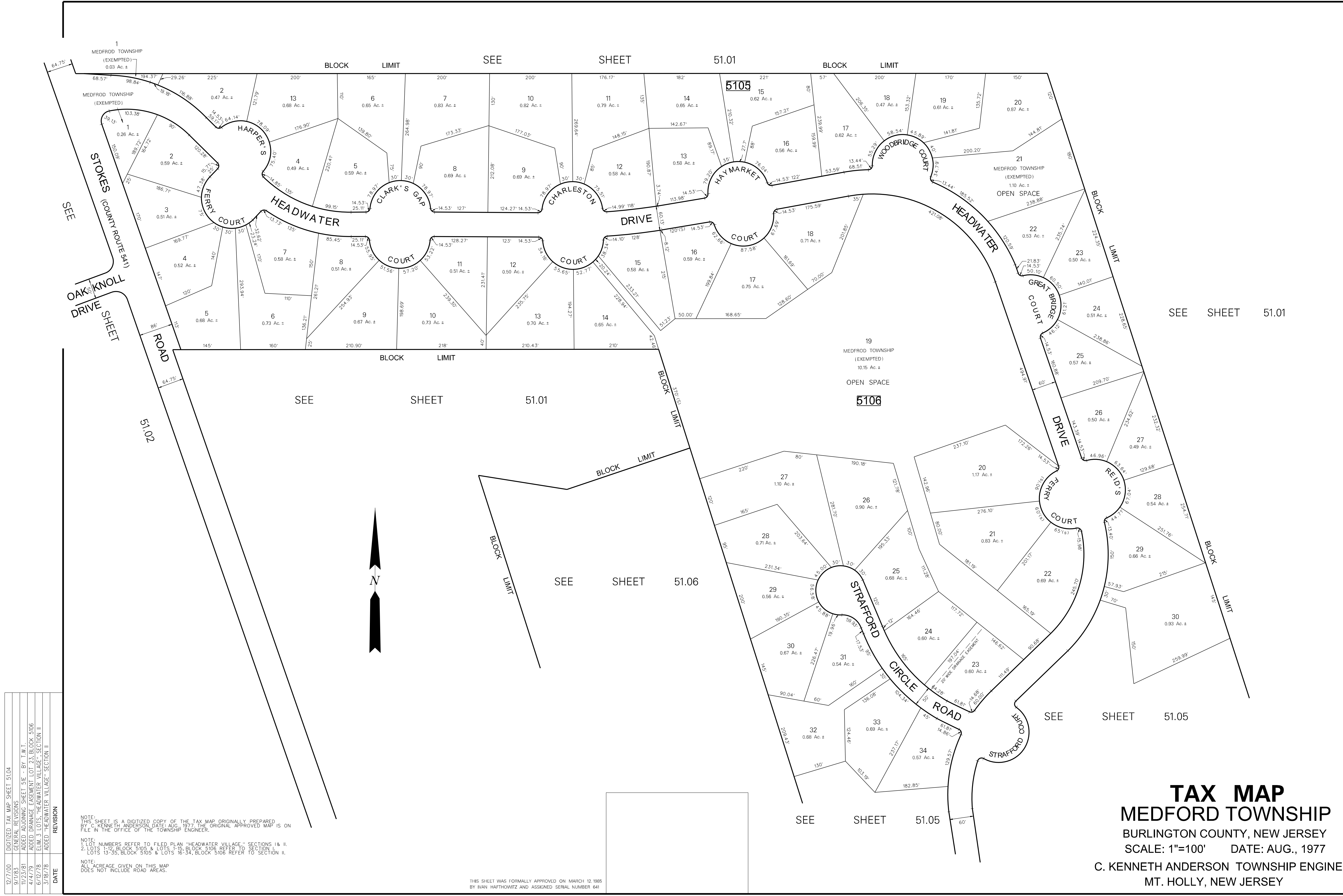
NOTE:
THIS SHEET IS A DIGITIZED COPY OF THE TAX MAP ORIGINALLY PREPARED BY C. KENNETH ANDERSON DATE: JUNE 1973. THE ORIGINAL APPROVED MAP IS ON FILE IN THE OFFICE OF THE TOWNSHIP ENGINEER.

NOTE:
LOT NUMBERS REFER TO FILED PLANS OF "OAK KNOLL VILLAGE" SECTIONS 1, 2, 3 & 4.

NOTE:
ALL ACRESAGE GIVEN ON THIS MAP DOES NOT INCLUDE ROAD AREAS.

THIS SHEET WAS FORMALLY APPROVED ON MARCH 12, 1985 BY IVAN HAFTHOWITZ AND ASSIGNED SERIAL NUMBER 641

TAX MAP
MEDFORD TOWNSHIP
 BURLINGTON COUNTY, NEW JERSEY
 SCALE: 1"=100' DATE: JUN., 1973
 C. KENNETH ANDERSON TOWNSHIP ENGINEER
 MT. HOLLY, NEW JERSEY



SEE SHEET 51.01

SEE SHEET 51.01

SEE SHEET 51.06

SEE SHEET 51.05

SEE SHEET 51.05

REVISION	DATE
12/7/00	DIGITIZED TAX MAP SHEET 51.04
9/1/83	GENERAL REVISIONS
1/23/81	ADDED ADJOINING SHEET 51E - BY T.W.I.
4/4/79	ADDED DRAINAGE EASEMENT LOT 23, BLOCK 5106
6/12/78	ELIM. 3 LOTS, "HEADWATER VILLAGE", SECTION II
3/18/78	ADDED "HEADWATER VILLAGE", SECTION II

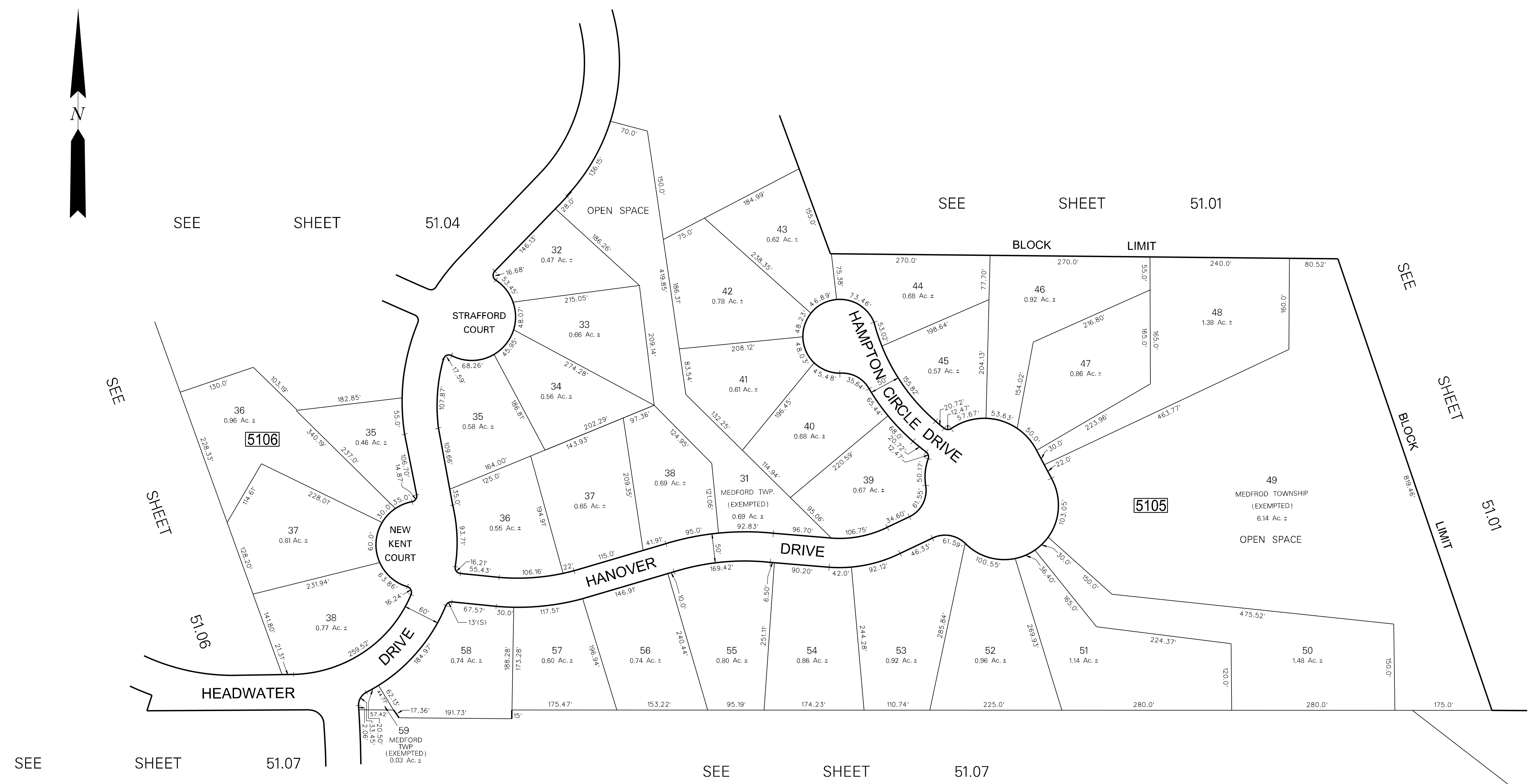
NOTE:
THIS SHEET IS A DIGITIZED COPY OF THE TAX MAP ORIGINALLY PREPARED BY C. KENNETH ANDERSON, DATE: AUG. 1977, THE ORIGINAL APPROVED MAP IS ON FILE IN THE OFFICE OF THE TOWNSHIP ENGINEER.

NOTE:
1. LOT NUMBERS REFER TO FILED PLAN "HEADWATER VILLAGE", SECTIONS 18, 19, 20.
2. LOTS 1-12, BLOCK 5105 & LOTS 1-15, BLOCK 5106 REFER TO SECTION I.
3. LOTS 13-35, BLOCK 5105 & LOTS 16-34, BLOCK 5106 REFER TO SECTION II.

NOTE:
ALL ACRESAGE GIVEN ON THIS MAP DOES NOT INCLUDE ROAD AREAS.

THIS SHEET WAS FORMALLY APPROVED ON MARCH 12 1985 BY IVAN HAFTHOWITZ AND ASSIGNED SERIAL NUMBER 641

TAX MAP
MEDFORD TOWNSHIP
 BURLINGTON COUNTY, NEW JERSEY
 SCALE: 1"=100' DATE: AUG., 1977
 C. KENNETH ANDERSON TOWNSHIP ENGINEER
 MT. HOLLY, NEW JERSEY



DATE	REVISION
12/5/00	DIGITIZED TAX MAP SHEET 5105
9/1/83	GENERAL REVISIONS
12/23/81	REVISED LOT 58, BLOCK 5105
3/6/81	REVISED LOT 59, BLOCK 5105 - "OPEN SPACE"
2/11/80	REV. LOTS 36, 37, 38 AND OMIT LOT 39, BLOCK 5106 - BY T.W.T.

NOTE:
THIS SHEET IS A DIGITIZED COPY OF THE TAX MAP ORIGINALLY PREPARED BY C. KENNETH ANDERSON, DATE: APRIL, 1979. THE ORIGINAL APPROVED MAP IS ON FILE IN THE OFFICE OF THE TOWNSHIP ENGINEER.

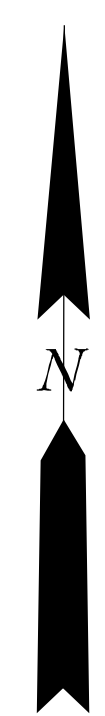
NOTE:
1. LOTS 31, 36 THRU 59, BLOCK 5105 AND LOT 35, BLOCK 5106 REFERS TO "FINAL PLAN SECTION III, HEADWATER VILLAGE."
2. LOTS 36, 37 AND 38, BLOCK 5105 REFERS TO "REVISED FINAL PLAN, SECTION III, HEADWATER VILLAGE."

NOTE:
ALL ACREAGE GIVEN ON THIS MAP DOES NOT INCLUDE ROAD AREAS.

THIS SHEET WAS FORMALLY APPROVED ON MARCH 12, 1985 BY IVAN HAFTHOWITZ AND ASSIGNED SERIAL NUMBER 641

TAX MAP
MEDFORD TOWNSHIP
 BURLINGTON COUNTY, NEW JERSEY
 SCALE: 1"=100' DATE: APR., 1979
 C. KENNETH ANDERSON TOWNSHIP ENGINEER
 MT. HOLLY, NEW JERSEY

SEE SHEET 51.04



DATE	REVISION
12/6/00	DIGITIZED TAX MAP SHEET 5106
9/1/83	GENERAL REVISIONS
11/23/81	ADDED NEW ADJOINING SHEETS 51F & 51G - BY I.W.T.


NOTE:
THIS SHEET IS A DIGITIZED COPY OF THE TAX MAP ORIGINALLY PREPARED BY C. KENNETH ANDERSON, DATE: NOV., 1979. THE ORIGINAL APPROVED MAP IS ON FILE IN THE OFFICE OF THE TOWNSHIP ENGINEER.

NOTE:
LOT & BLOCK NUMBERS REFER TO FINAL PLAN SECTION 4 "HEADWATER VILLAGE."

NOTE:
ALL ACREAGE GIVEN ON THIS MAP DOES NOT INCLUDE ROAD AREAS.

THIS SHEET WAS FORMALLY APPROVED ON MARCH 12, 1985 BY IVAN HAFTHOWITZ AND ASSIGNED SERIAL NUMBER 641

TAX MAP
MEDFORD TOWNSHIP
 BURLINGTON COUNTY, NEW JERSEY
 SCALE: 1"=100' DATE: NOV., 1979
 C. KENNETH ANDERSON TOWNSHIP ENGINEER
 MT. HOLLY, NEW JERSEY



5107

5105

DATE	REVISION
12/5/00	DIGITIZED TAX MAP SHEET 5107
12/22/87	REVISED BLOCK 5105 LOT 76
9/1/83	GENERAL REVISIONS
12/23/81	REVISED LOTS 60 & 61, BLOCK 5105
11/23/81	ADDED NEW ADJOINING SHEET 510 - BY T.W.T.

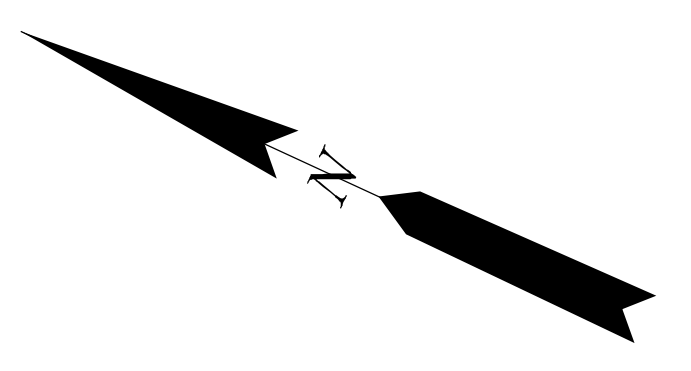
NOTE: LOT AND BLOCK NUMBERS REFER TO FINAL PLAT SECTION 5 OF "HEADWATER VILLAGE."

NOTE: ALL ACRES GIVEN ON THIS MAP DOES NOT INCLUDE ROAD AREAS.

NOTE: THIS SHEET IS A DIGITIZED COPY OF THE TAX MAP ORIGINALLY PREPARED BY TAYLOR, WISEMAN & TAYLOR, DATE: MARCH 1981, THE ORIGINAL APPROVED MAP IS ON FILE IN THE OFFICE OF THE TOWNSHIP ENGINEER.

THIS SHEET WAS FORMALLY APPROVED ON MARCH 12, 1985 BY IVAN HAFTHOWITZ AND ASSIGNED SERIAL NUMBER 641

TAX MAP
MEDFORD TOWNSHIP
 BURLINGTON COUNTY, NEW JERSEY
 SCALE: 1"=100' DATE: MAR., 1981
TAYLOR, WISEMAN & TAYLOR
 MT. LAUREL, NEW JERSEY



DATE	REVISION
12/7/00	DIGITIZED TAX MAP SHEET 5108
9/1/83	GENERAL REVISIONS - BY T.W.T.
9/24/82	SPLIT-OFF LOTS 116, 117 & 118 FROM BLOCK 5105, LOT 115

NOTE:
THIS SHEET IS A DIGITIZED COPY OF THE TAX MAP ORIGINALLY PREPARED BY B. TAYLOR, WISEMAN & TAYLOR, DATE: MARCH, 1981. THE ORIGINAL APPROVED MAP IS ON FILE IN THE OFFICE OF THE TOWNSHIP ENGINEER.

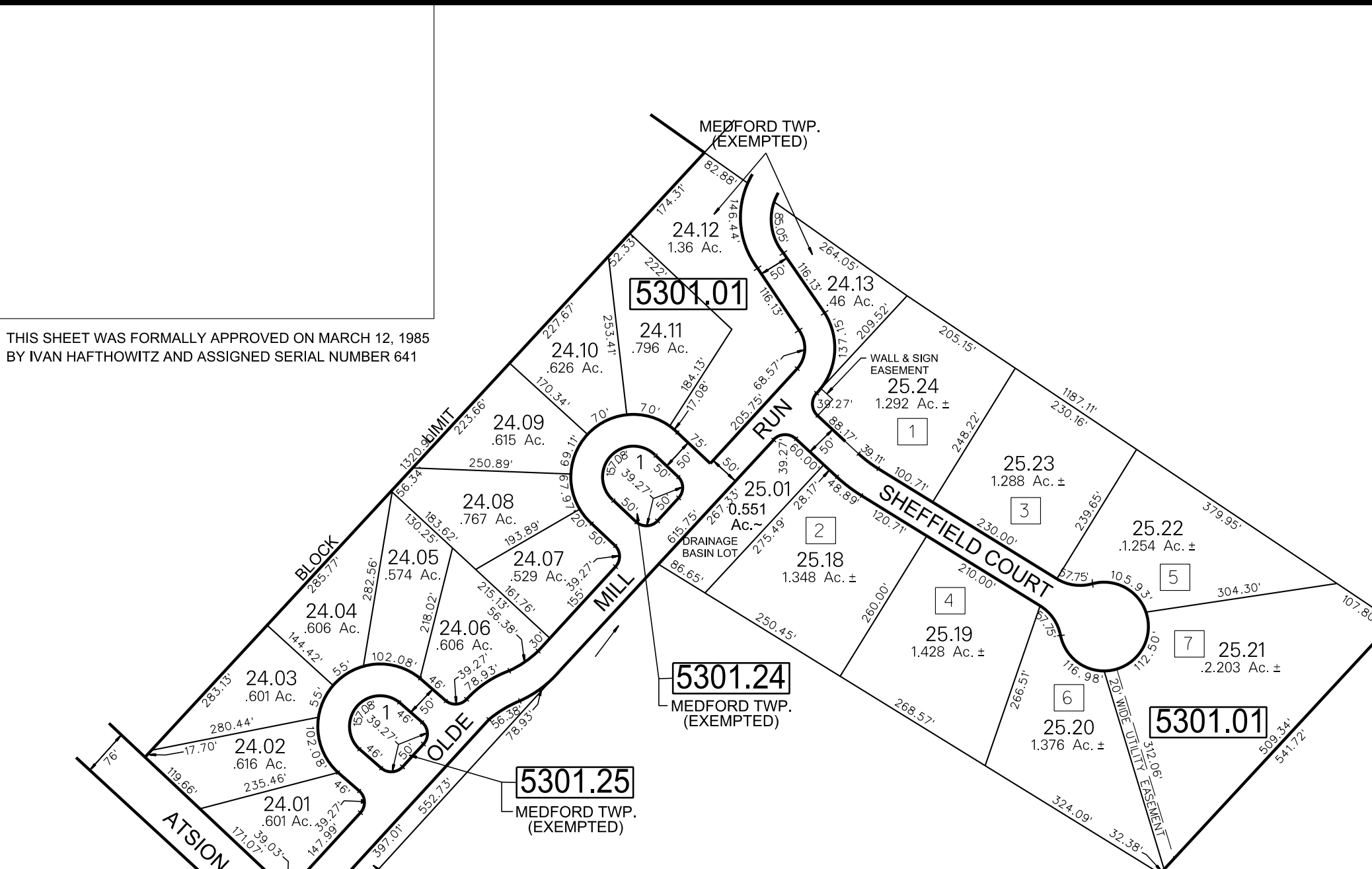
NOTE:
LOT & BLOCK NUMBERS REFER TO FINAL PLAT SECTION 6 "HEADWATER VILLAGE."

NOTE:
ALL ACRESAGE GIVEN ON THIS MAP DOES NOT INCLUDE ROAD AREAS.

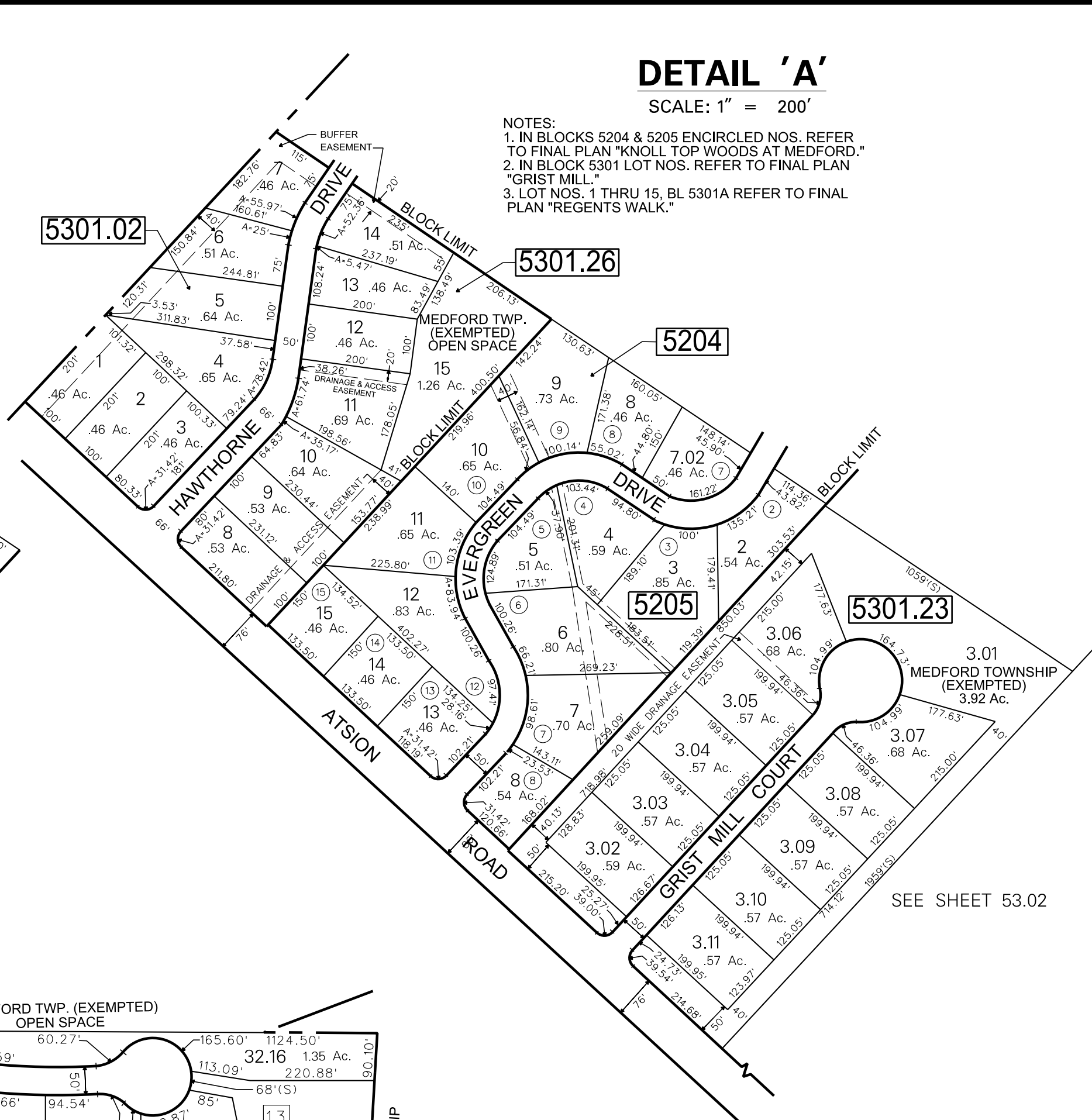
THIS SHEET WAS FORMALLY APPROVED ON MARCH 12, 1985 BY IVAN HAFTHOWITZ AND ASSIGNED SERIAL NUMBER 641

TAX MAP
MEDFORD TOWNSHIP
 BURLINGTON COUNTY, NEW JERSEY
 SCALE: 1"=100' DATE: MAR., 1981
TAYLOR, WISEMAN & TAYLOR
 MT. LAUREL, NEW JERSEY

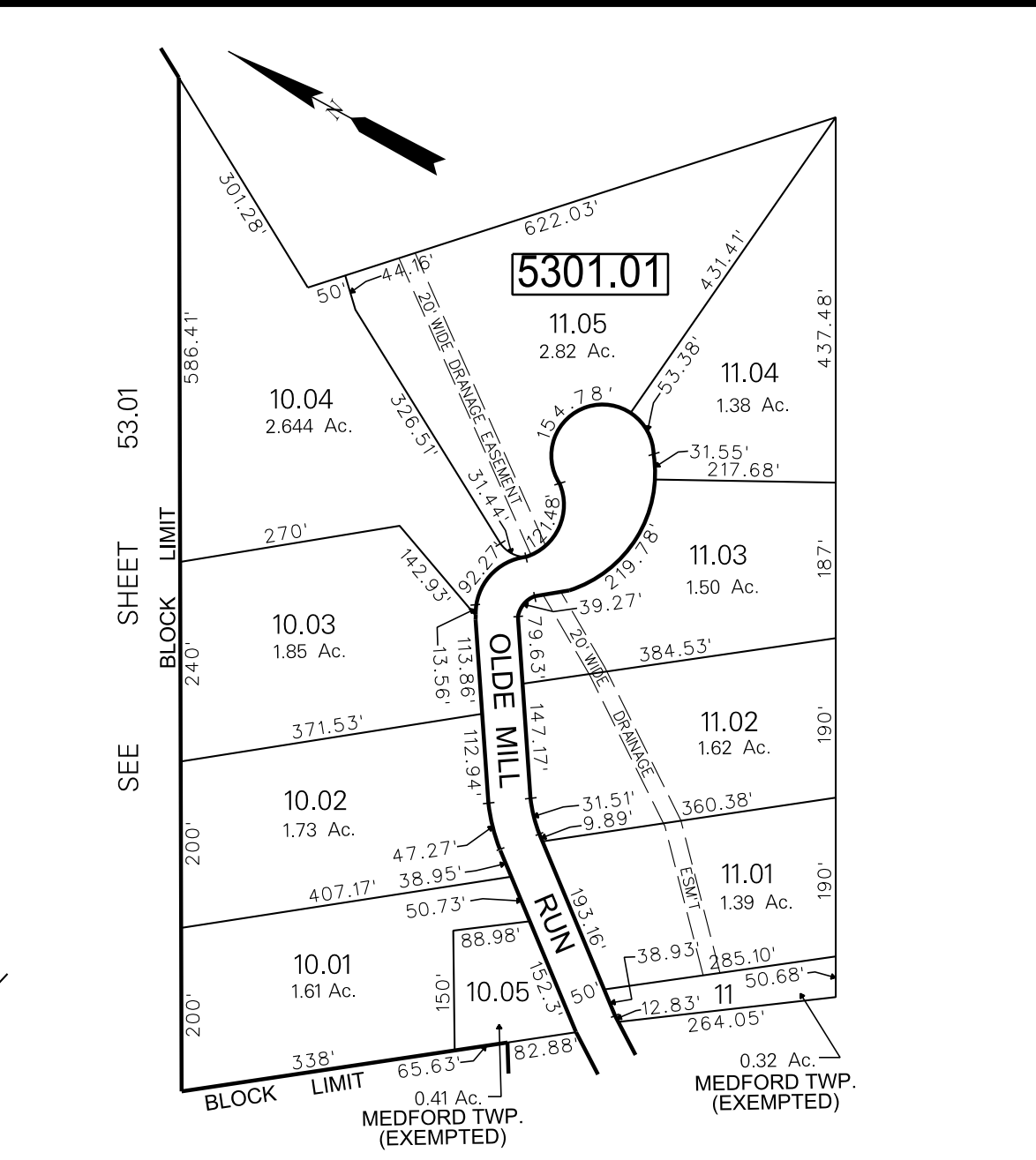
DATE	REVISION
11-4-76	DISTANCES REVD. DETAIL 'A'. BLOCKS 5301, 5304, 5305 WERE P/O BLK. 5301A
10-28-76	SPLIT-OFF LOTS 44 THRU 47 FR. LOT 4, BLOCK 5301
2-7-76	ADDED SHEET 53C; WAS LOT 28, BLOCK 5301
8-27-75	ADDED SHEET 53B; WAS LOTS 16, 17 & 18, BLOCK 5301
8-5-74	SPLIT-OFF LOTS 15A THRU 15F FROM LOT 15, BLOCK 5301
6-4-74	ADDED SHEET 53A; WAS BLOCK 5301, LOTS 6, 7, 8, 9, 10, 11, 12, 13, 14 & 15
2-5-74	ADDED BLOCK 5301A; WAS BLOCK 5301, LOT 6
12-7-73	ADDED ROADS AND PLAN OF LOTS IN DETAIL 'A'. WAS LOT 2, BLK. 5301
6-19-73	SPLIT-OFF LOTS 7A FROM LOTS 7 & 8, BLOCK 5301
10-25-71	ADDED MOUNTAIN RUN ROAD & LOT 28B, BLOCK 5301
6-11-71	REMOVED SHEET 54 COMPLETELY. NOW COVERED BY NEW LOT 28, BLOCK 5301
12-22-60	DIGITIZED TAX MAP SHEET 53.01. ADDED "MED. TWP. EXEMPTED"
4-6-60	AND EXTENDED OLDE MILL RUN ROAD
9-16-61	REMOVED LOT NUMBERS ON BL. 5301.24 & BL. 5301.25
3-28-61	ADDED QUAIL RIDGE. MOVED GREYER SUBD.
3-27-60	DELETED BL. 5301.01. LOTS 27 & 28, BL. 53.05
12-22-57	REVISED TOWNSHIP LINE
12-22-57	REVISED BL. 5301.01. LOTS 27 & 28
10-24-54	ADDED LAURELWOOD COURT, "HIDDEN ACRES" BLOCK 5301, LOT 5
11-17-53	SPLIT-OFF LOTS 24A-24N FROM LOT 24, BL. 5301, "OLDE MILL"
9-1-53	288B, BL. 5301
9-1-53	ADDED LEANINGTON DRIVE
9-1-53	ADDED ALL SHEETS THROUGH ADJOINING SHEETS
12-16-51	ADD "REGENTS WALK" - DETAIL 'A', BL. 5301A
11-23-51	ADD "GRIST MILL COURT" - DETAIL 'A', BL. 5301A
2-15-51	ADDED LOT 7A TO LOT 7, BL. 5301
2-15-51	ADDED SHEFFIELD COURT SUBDIVISION, BL. 5301.01
4-19-10	ADDED EASEMENTS BLK. 5301.01, LOT 12
9-15-09	REVISED ACRES BLK. 5301.01, LOT 10, 10.04
3-04-08	VACATED PORTION OF OLDE MILL ROAD
4-18-02	ADDED BLK. 5301.26 LOT 15 "EXEMPTED"
3-1-02	ADDED PENDELTON RIDGE SUBDIVISION, BL. 5301.01
2-15-01	ADDED SHEFFIELD COURT SUBDIVISION, BL. 5301.01



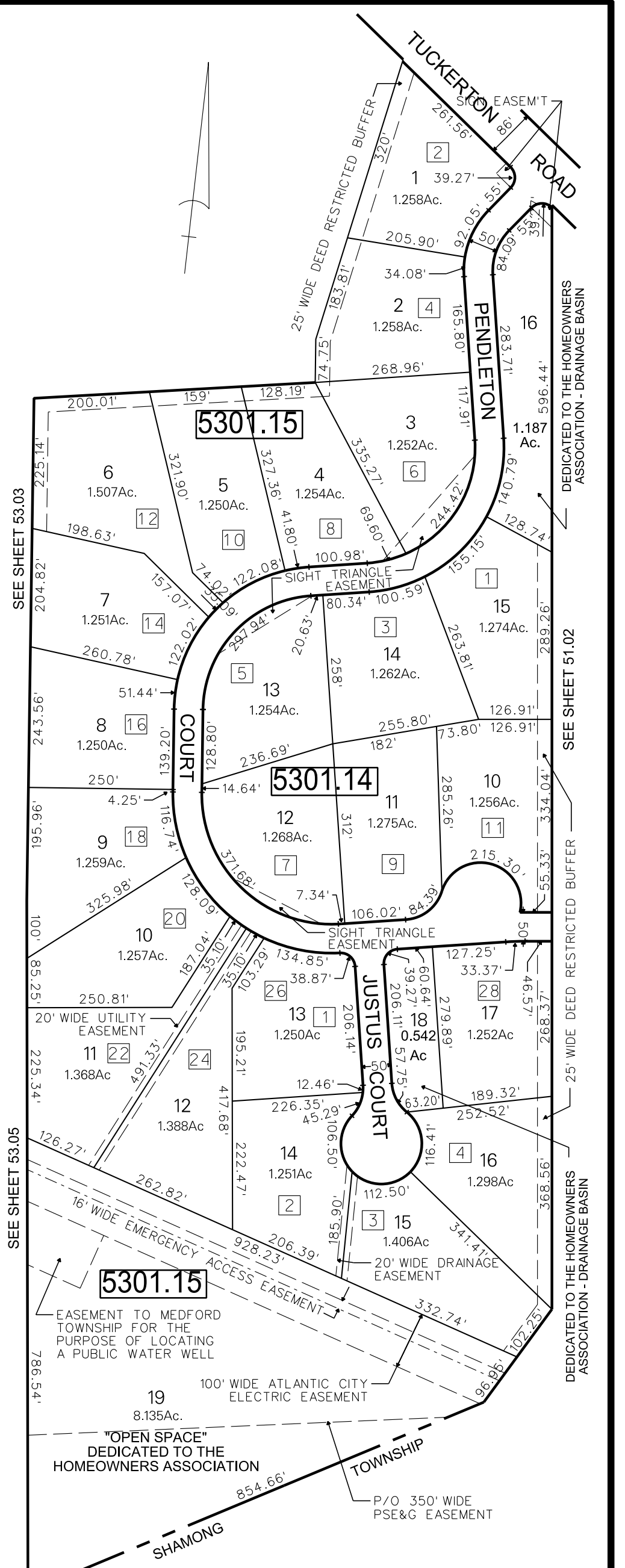
DETAIL 'A'
SCALE: 1" = 200'



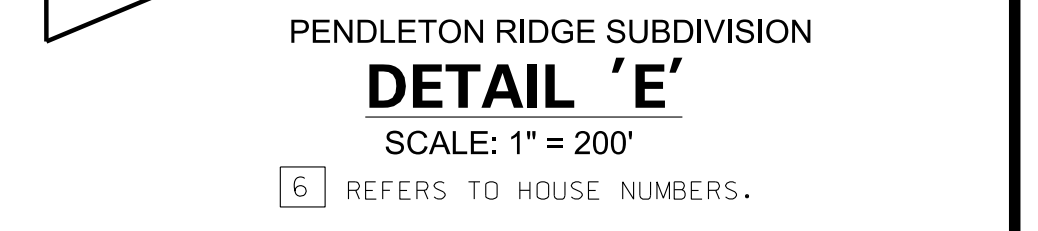
DETAIL 'B'
SCALE: 1" = 200'



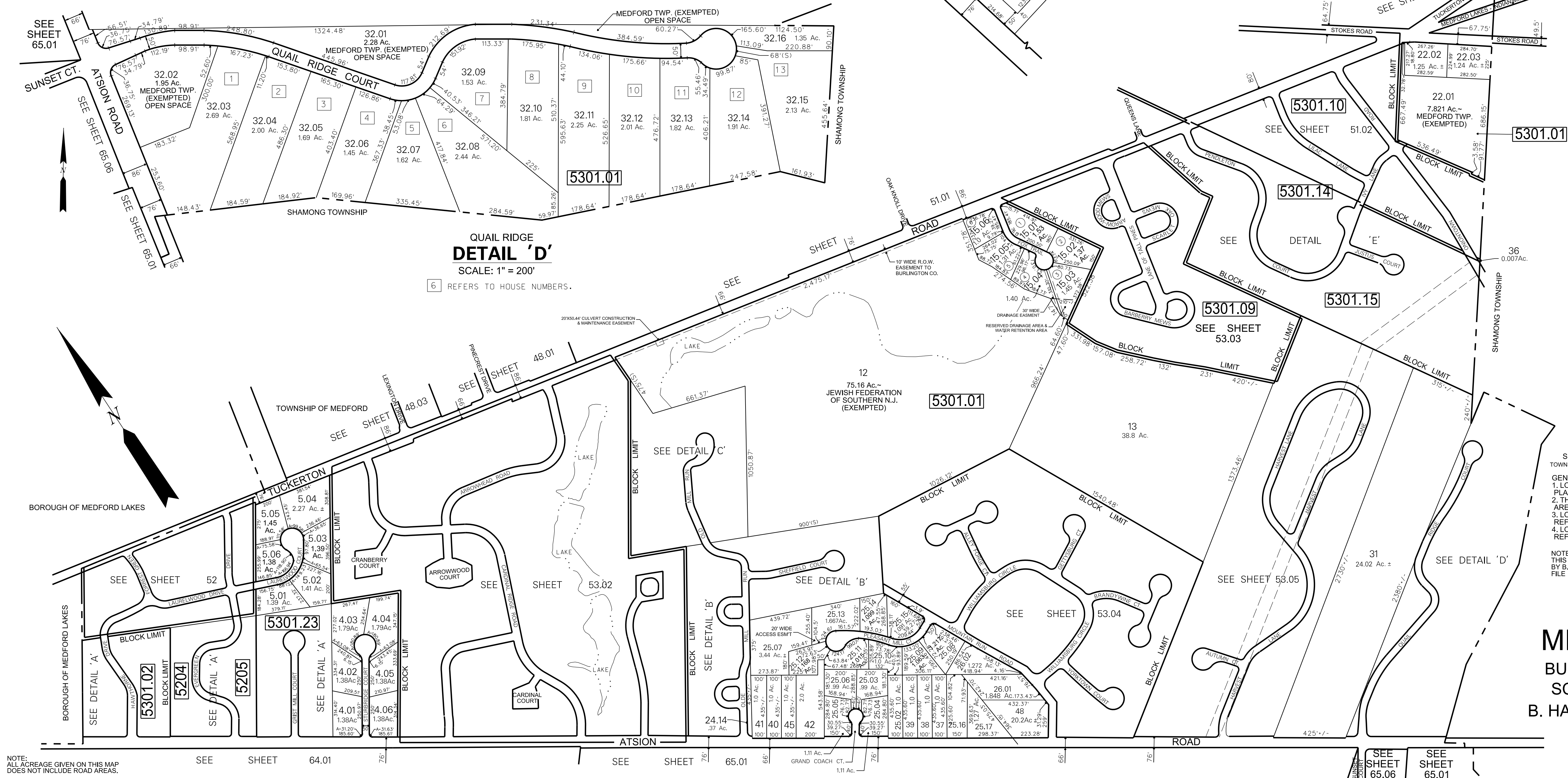
DETAIL 'C'
SCALE: 1" = 200'



DETAIL 'D'
SCALE: 1" = 200'



DETAIL 'E'
SCALE: 1" = 200'



SHAMONG TOWNSHIP
TOWNSHIP LINE REVISED (ORD. 1990-4)

GENERAL NOTES:
1. LOTS 4.01 THRU 4.06, BLK. 5301.23 REFER TO FILED PLAN OF "LYONS LAIR".
2. THE ENCIRCLED NUMBERS, 1 THRU 6, IN BLOCK 5301 ARE LOT DESIGNATIONS OF "FOX RUN".
3. LOTS 25.03, 25.07 THRU 25.15 & LOT 26.02, BLOCK 5301.01 REFER TO FINAL PLAN "OLDE MILL II - SEC. 1".
4. LOTS 26.03 THRU 26.06, 25.14 & 25.15, BLOCK 5301.01 REFER TO FINAL PLAN "GRAND COACH WOODS."

NOTE:
THIS SHEET IS A DIGITIZED COPY OF THE TAX MAP ORIGINALLY PREPARED BY B. HAROLD WILLS. DATE: JAN., 1959. THE ORIGINAL APPROVED MAP IS ON FILE IN THE OFFICE OF THE TOWNSHIP ENGINEER.

TAX MAP
MEDFORD TOWNSHIP
BURLINGTON COUNTY, NEW JERSEY
SCALE: 1"=400' DATE: JAN., 1959
B. HAROLD WILLS TOWNSHIP ENGINEER
MT. HOLLY, NEW JERSEY

NOTE: THIS SHEET IS A DIGITIZED COPY OF THE TAX MAP ORIGINALLY PREPARED BY C. KENNETH ANDERSON, DATE: JUNE, 1974. THE ORIGINAL APPROVED MAP IS ON FILE IN THE OFFICE OF THE TOWNSHIP ENGINEER.

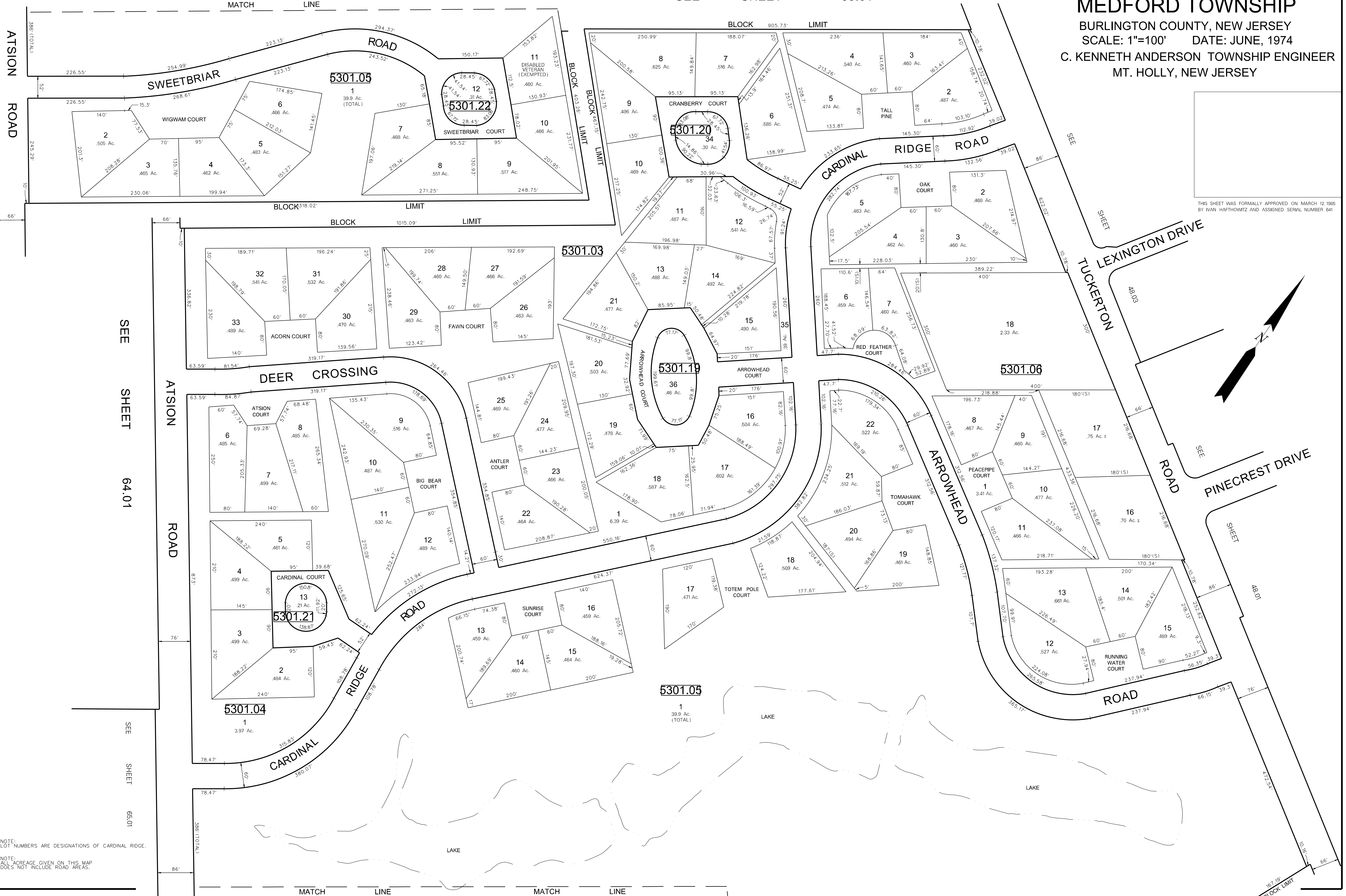
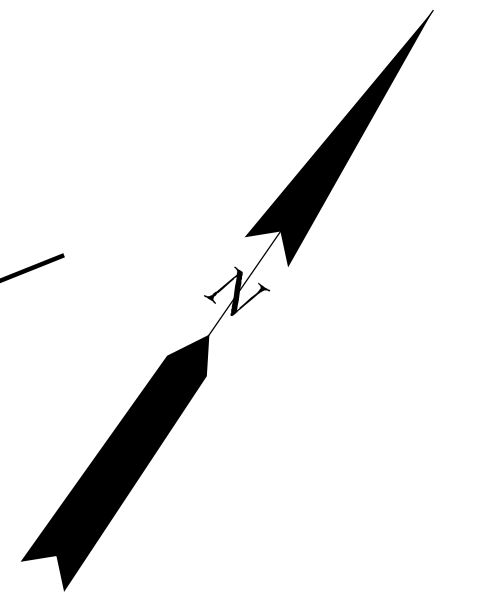
TAX MAP

MEDFORD TOWNSHIP

BURLINGTON COUNTY, NEW JERSEY
SCALE: 1"=100' DATE: JUNE, 1974
C. KENNETH ANDERSON TOWNSHIP ENGINEER
MT. HOLLY, NEW JERSEY

SEE SHEET 53.01

THIS SHEET WAS FORMALLY APPROVED ON MARCH 12, 1985 BY IVAN HATHAWAY AND ASSIGNED SERIAL NUMBER 641



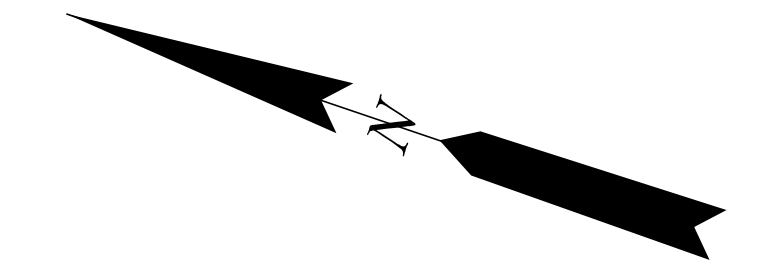
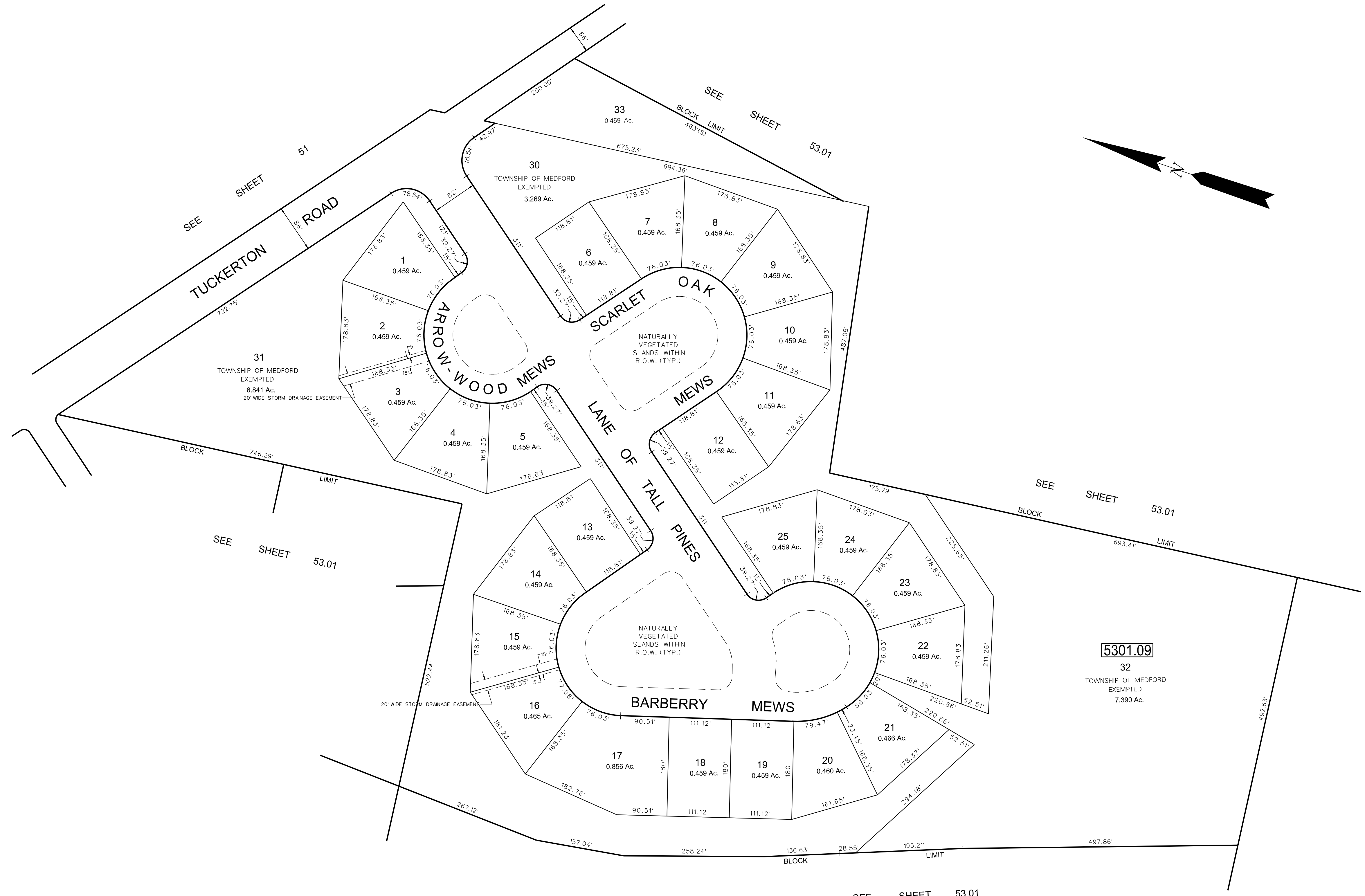
DATE	REVISION
11/25/00	DIGITIZED TAX MAP SHEET 53.02
10/24/84	REVISIONS
11/16/83	ADDED LEXINGTON AND PINECREST DRIVE
9/1/83	GENERAL REVISIONS - BY T.M.T.

NOTE: LOT NUMBERS ARE DESIGNATIONS OF CARDINAL RIDGE.
NOTE: ALL ACREAGE GIVEN ON THIS MAP DOES NOT INCLUDE ROAD AREAS.

SEE SHEET 64.01

SEE SHEET 65.01

BLOCK LIMIT SEE SHEET 53.01 BLOCK LIMIT



DATE	REVISION
1/2/2024	REMOVED LANDSCAPED ISLANDS AS LOT/BLOCKS
11/22/00	DIGITIZED TAX MAP SHEET 53.03
12/12/84	REVISIONS: CHANGE BLK 5301.18 TO BLK 5301.28
9/1/83	GENERAL REVISIONS - BY T.W.T.

NOTE:
LOT NUMBERS REFER TO FILED PLAN OF 'TALL PINES AT MEDFORD.'

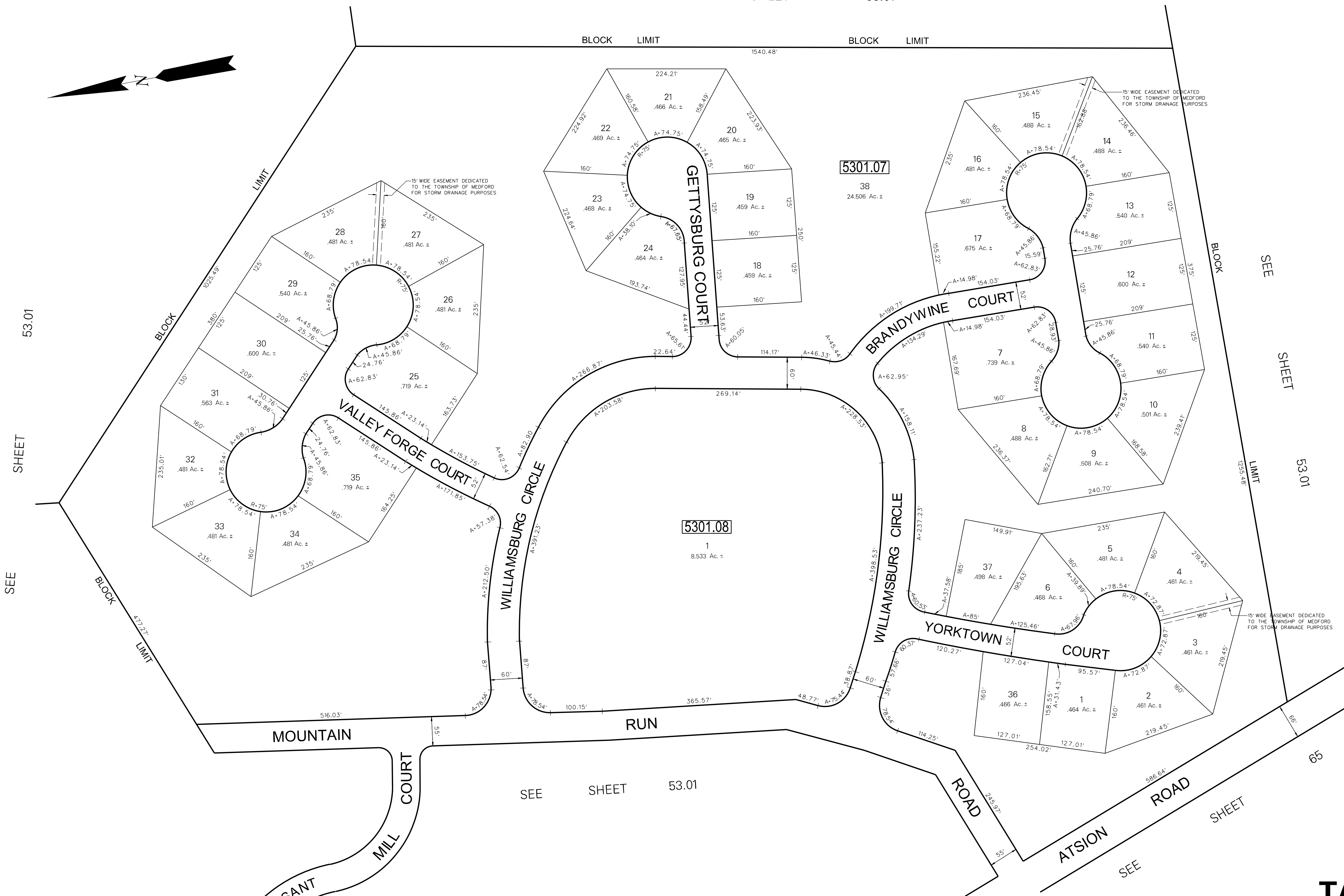
NOTE:
ALL ACREAGE GIVEN ON THIS MAP
DOES NOT INCLUDE ROAD AREAS.

NOTE:
THIS SHEET IS A DIGITIZED COPY OF THE TAX MAP ORIGINALLY PREPARED
BY C. KENNETH ANDERSON, DATE: AUG., 1975. THE ORIGINAL APPROVED MAP IS ON
FILE IN THE OFFICE OF THE TOWNSHIP ENGINEER.

THIS SHEET WAS FORMALLY APPROVED ON MARCH 12, 1985
BY IVAN HAFTHOWITZ AND ASSIGNED SERIAL NUMBER 641

TAX MAP
MEDFORD TOWNSHIP
BURLINGTON COUNTY, NEW JERSEY
SCALE: 1"=100' DATE: AUG., 1975
C. KENNETH ANDERSON TOWNSHIP ENGINEER
MT. HOLLY, NEW JERSEY

SEE SHEET 53.01



SEE SHEET 53.01

SEE SHEET 53.01

SEE SHEET 53.01

SEE SHEET 65

DATE	REVISION
11/22/00	DIGITIZED TAX MAP SHEET 53.04
9/1/83	GENERAL REVISIONS - BY T.M.T.
12/14/76	ADDED LOT AREA-BLK 5301-F, LOTS 7-36
10/14/76	SPLIT OFF LOTS 7 THRU 35 FROM LOT 26, BLK 5301, "OAK PINES II"

NOTE:
THIS SHEET IS A DIGITIZED COPY OF THE TAX MAP ORIGINALLY PREPARED BY C. KENNETH ANDERSON, DATE: FEB, 1976. THE ORIGINAL APPROVED MAP IS ON FILE IN THE OFFICE OF THE TOWNSHIP ENGINEER.

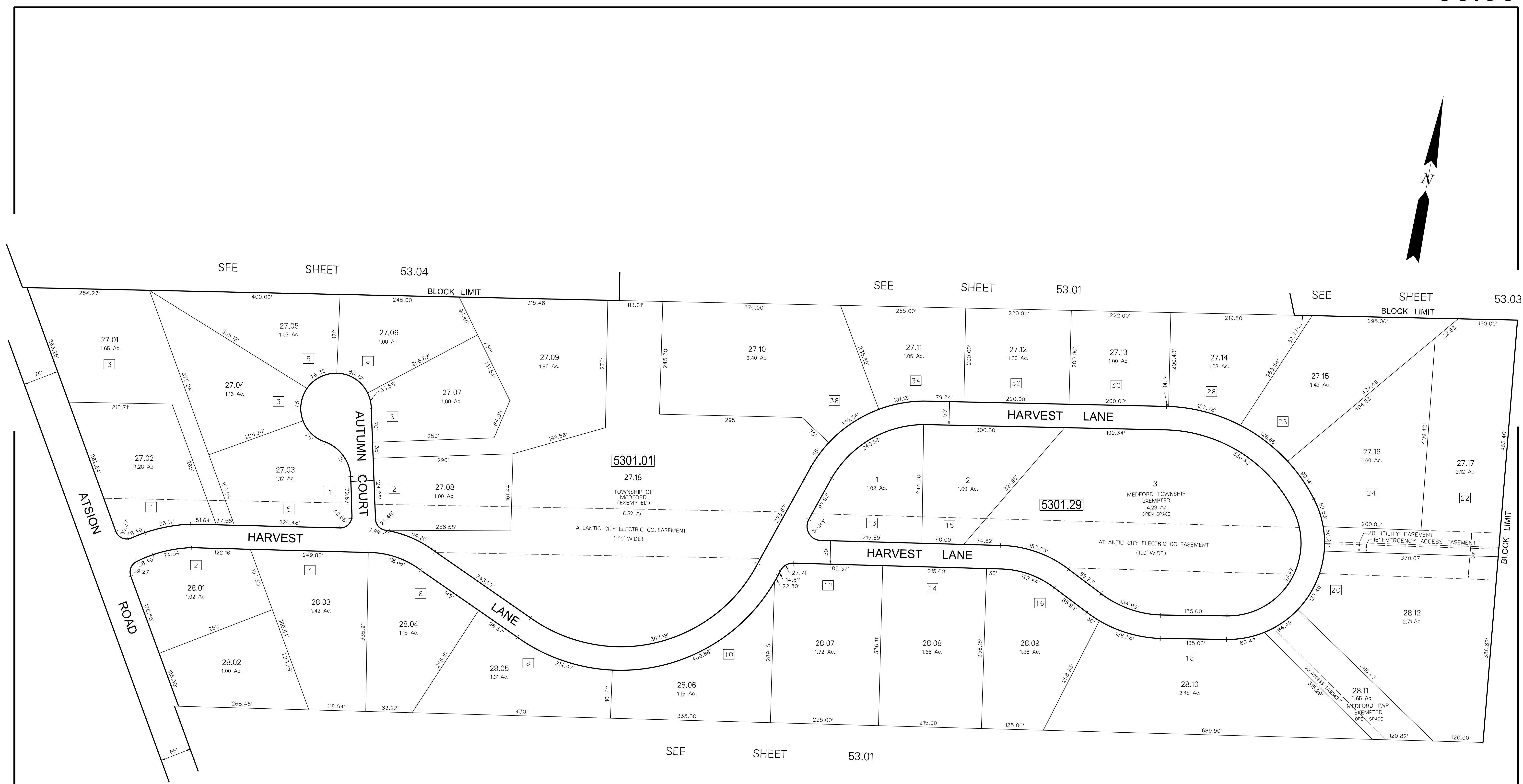

NOTE:
LOT NUMBERS REFER TO FINAL PLAT, SECTION 1 & 2 OAK PINES.

NOTE:
ALL ACREAGE GIVEN ON THIS MAP DOES NOT INCLUDE ROAD AREAS.

ATLANTIC CITY ELECTRIC COMPANY EASEMENT IS LIMITED TO EXISTING FACILITIES AND THE INSTALLATION OF ONE POLE BETWEEN POLE NO. H19929 AND H19928 ALONG ATSION ROAD.

THIS SHEET WAS FORMALLY APPROVED ON MARCH 12, 1985 BY RAY HATHOWITZ AND ASSIGNED SERIAL NUMBER 641

TAX MAP
MEDFORD TOWNSHIP
 BURLINGTON COUNTY, NEW JERSEY
 SCALE: 1"=100' DATE: FEB, 1976
 C. KENNETH ANDERSON TOWNSHIP ENGINEER
 MT. HOLLY, NEW JERSEY



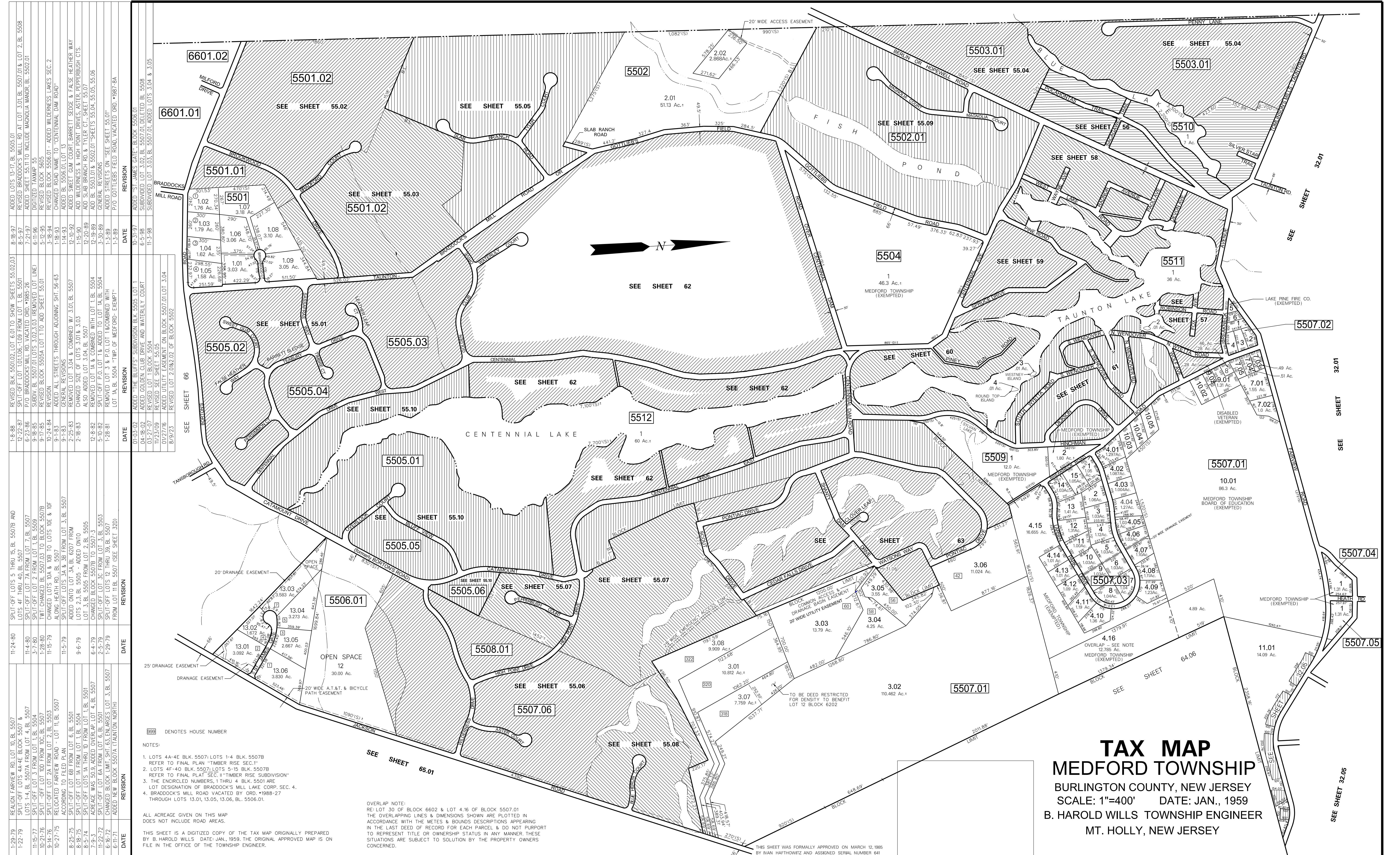
DATE	REVISION
11/22/00	DIGITIZED TAX MAP SHEET 53.05
3/29/91	ADDED AUTUMN RISE - SEC II

1 DENOTES HOUSE NUMBER.
 NOTE: ALL ACREAGE GIVEN ON THIS MAP DOES NOT INCLUDE ROAD AREAS.

NOTE: THIS SHEET IS A DIGITIZED COPY OF THE TAX MAP ORIGINALLY PREPARED BY HARRY O. BATEMAN, DATE: DEC. 1987. THE ORIGINAL APPROVED MAP IS ON FILE IN THE OFFICE OF THE TOWNSHIP ENGINEER.

THIS SHEET WAS FORMALLY APPROVED ON MARCH 12, 1988 BY IVAN HAFTHOWITZ AND ASSIGNED SERIAL NUMBER 641

AUTUMN RISE
TAX MAP
 MEDFORD TOWNSHIP
 BURLINGTON COUNTY, NEW JERSEY
 SCALE: 1"=100' DATE: DEC, 1987
 HARRY O. BATEMAN
 LICENSED LAND SURVEYOR No. 10123
TAYLOR, WISEMAN & TAYLOR
 MT. LAUREL, NEW JERSEY



TAX MAP
MEDFORD TOWNSHIP
 BURLINGTON COUNTY, NEW JERSEY
 SCALE: 1"=400' DATE: JAN., 1959
 B. HAROLD WILLS TOWNSHIP ENGINEER
 MT. HOLLY, NEW JERSEY

DATE	REVISION
1-29-79	REALIGN FARVIEW RD. TO BL. 5507
1-22-79	SPLIT-OFF LOTS 4A-4E BLOCK 5507 & LOTS 1-4, BL. 5507A FROM LOT 4, BL. 5507
11-15-77	SPLIT-OFF LOT 3 FROM LOT 1, BL. 5504
10-21-76	SPLIT-OFF LOT 100 FROM DC, BL. 5507
9-14-76	SPLIT-OFF LOT 2A FROM LOT 2, BL. 5503
10-27-75	RELOCATED FARVIEW ROAD - LOT 11, BL. 5507 ACCORDING TO FILED PLAN
8-25-75	SPLIT-OFF LOT 6B FROM LOT 6, BL. 5501
8-18-75	SPLIT-OFF LOT 1A FROM LOT 1, BL. 5504
8-5-74	SPLIT-OFF LOTS 1A THRU 1D FROM LOT 1, BL. 5501
7-9-73	ACREAGE WAS 50.9, ADDED OVERLAP LOT 4, BL. 5507
11-22-72	SPLIT-OFF LOT 6A FROM LOT 6, BL. 5501
6-16-72	CHANGED BLOCK LIMIT, SHT. 63, ENLARGES LOT 3, BL. 5507
6-11-71	ADDED NEW BLOCK 5507A (TAUNTON NORTH) FROM LOT 11 BL. 5507 (SEE SHEET 32D)
11-24-80	SPLIT-OFF LOTS 5 THRU 15, BL. 5507B AND LOTS 4F THRU 4O, BL. 5507
11-4-80	SPLIT-OFF LOT 7A FROM LOT 7, BL. 5507
3-7-80	SPLIT-OFF LOT 2 FROM LOT 1, BL. 5509
1-28-80	TWT: CHANGED BL. 5507.03 TO BLOCK 5507B
11-15-79	CHANGED LOTS 10A & 10B TO LOTS 10E & 10F ALONG HEATH RD., BL. 5507
11-5-79	SPLIT-OFF LOTS 3A & 3B FROM LOT 3, BL. 5507
9-6-79	ADDED ONTO LOT 3A, BL. 6207 FROM LOT 2, BL. 5505
6-4-79	LOTS 2,3, BL. 5505 - ADDED ONTO LOT 3, BL. 5505 FROM LOT 2, BL. 5505
2-5-79	CHANGED BLOCK 5507B TO 5507-3
1-29-79	SPLIT-OFF LOT 3C FROM LOT 3, BL. 5503
	SPLIT-OFF LOTS 12 THRU 39, BL. 5507 FROM LOT 11 BL. 5507 (SEE SHEET 32D)
1-8-88	REVISED BLK. 5501.02, LOT 6.01 TO SHOW SHEETS 55.02, 55.03
12-22-87	SPLIT-OFF LOT 1.01, 1.06, 1.09 FROM LOT 1, BL. 5501
6-23-86	P/O BRADDOCK'S MILL RD. VACATED ORD. #1985-26
9-18-85	SUBDIV. BL. 5507.01 LOTS 3.02, 3.03 (REVISED LOT LINE)
9-17-85	TWT: CHANGED BL. 5506.01 TO ADD SHEET 55.01
10-24-84	REVISION
9-1-83	ADDED ALL STREETS THROUGH ADJOINING SHT. 56-63
9-1-83	GENERAL REVISIONS
2-25-83	REMOVED LOT 3.04 & COMBINED W/ 3.01, BL. 5507
2-18-83	CHANGED SIZE OF LOTS 3.01 & 3.03
12-8-82	ALSO ADDED LOT 3.04, BL. 5507
5-10-82	REMOVED LOT 1A & COMBINED WITH LOT 1, BL. 5504
1-28-81	SPLIT-OFF P.O. LOT 1 & ADDED TO LOT 1A, BL. 5504
	REMOVED LOT 3 & P.O. LOT 1 & COMBINED WITH LOT 1A, BL. 5504 "TWP. OF MEDFORD - EXEMPT"
01-03-02	ADDED "THE BLUFFS" SUBDIVISION BLK. 5505 LOT 1
04-18-02	ADDED GOLDEN CLUB DRIVE AND WATERLILY COURT
03-27-07	REVISED LOT 1 BLOCK 5504
01/23/09	REVISED SEE SHEET 55.05
01/27/16	ADDED UTILITY EASEMENT ON BLOCK 5507.01 LOT 3.04
8/9/23	REVISED LOT 2, 2.08, 2.02 OF BLOCK 5502
8-18-97	ADDED LOTS 13-17, BL. 5505.01
8-5-97	REVISED BRADDOCK'S MILL RD AT LOT 3.01, BL. 5507.01 & LOT 2, BL. 5508
7-21-97	ADDED SHEET 55.11 TO INCLUDE MAGNOLIA MANOR, BL. 5502.01
6-11-96	DIGITIZED TAXMAP 55
5-12-95	REVISED BLOCK 5505
3-18-94	REVISED BLOCK 5506.01 - ADDED WILDERNESS LAKES SEC. 2
1-18-93	CHANGED ROAD NAME TO "CENTENNIAL DAM ROAD"
1-14-93	ADDED BL. 5506.01, LOT 13
12-10-92	ADDED SWEET GUM COURT, BARRETT SEDGE & FALSE HEATHER WAY
1-15-90	ADD WILDERNESS & HIGH POINT DRIVES, ASTER, PEPPERBUSH CT'S.
12-20-89	ADD SLAB BRANCH RD & TYLER CT., SHEET 55.07
12-19-89	ADD BL. 5503.01 & 5502.01 SHEETS 55.04, 55.05, 55.06
3-30-89	GENERAL REVISIONS
1-3-89	ADDED STREETS ON "SEE SHEET 55.01"
1-3-89	P/O GOTTLIEBS FIELD ROAD, VACATED ORD. #1987-8A

889 DENOTES HOUSE NUMBER

NOTES:

- LOTS 4A-4E BLK. 5507; LOTS 1-4 BLK. 5507B REFER TO FINAL PLAN "TIMBER RISE SEC. 1"
- LOTS 4F-4O BLK. 5507; LOTS 5-15 BLK. 5507B REFER TO FINAL PLAT SEC. 11 "TIMBER RISE SUBDIVISION"
- THE ENCIRCLED NUMBERS 1 THRU 4, BLK. 5501 ARE LOT DESIGNATION OF BRADDOCK'S MILL LAKE CORP. SEC. 4.
- BRADDOCK'S MILL ROAD VACATED BY ORD. #1988-27 THROUGH LOTS 13.01, 13.05, 13.06, BL. 5506.01.

OVERLAP NOTE:
 RE: LOT 3D OF BLOCK 6602 & LOT 4.16 OF BLOCK 5507.01
 THE OVERLAPPING LINES & DIMENSIONS SHOWN ARE PLOTTED IN ACCORDANCE WITH THE METES & BOUNDS DESCRIPTIONS APPEARING IN THE LAST DEED OF RECORD FOR EACH PARCEL & DO NOT PURPORT TO REPRESENT TITLE OR OWNERSHIP STATUS IN ANY MANNER. THESE SITUATIONS ARE SUBJECT TO SOLUTION BY THE PROPERTY OWNERS CONCERNED.

THIS SHEET IS A DIGITIZED COPY OF THE TAX MAP ORIGINALLY PREPARED BY B. HAROLD WILLS DATE: JAN., 1959. THE ORIGINAL APPROVED MAP IS ON FILE IN THE OFFICE OF THE TOWNSHIP ENGINEER.

ALL ACREAGE GIVEN ON THIS MAP DOES NOT INCLUDE ROAD AREAS.

THIS SHEET WAS FORMALLY APPROVED ON MARCH 12, 1986 BY NVA HATHOWITZ AND ASSIGNED SERIAL NUMBER 641

SEE SHEET 32.05

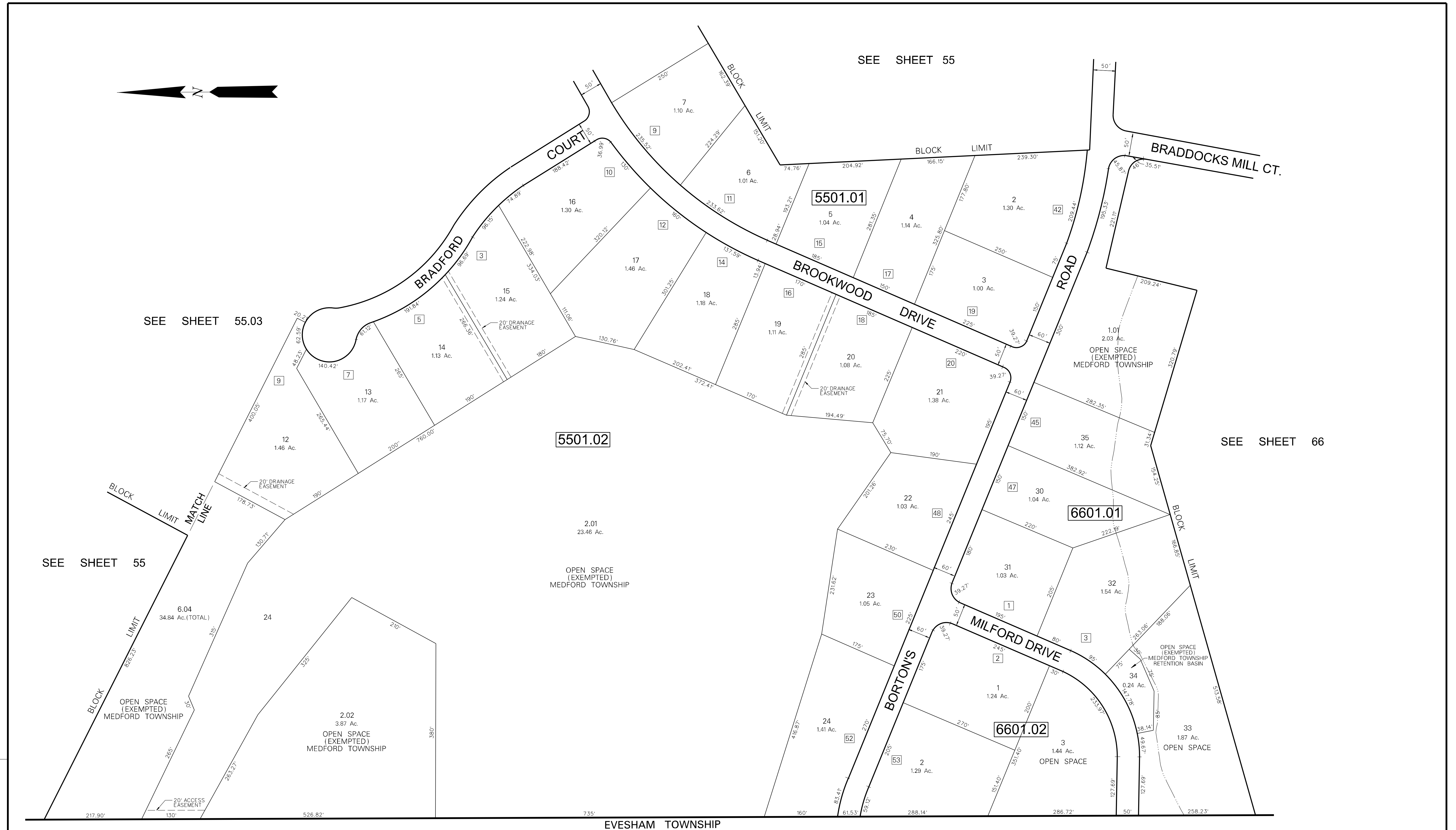
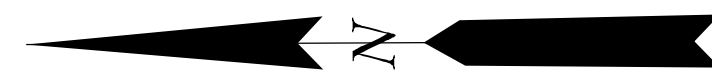
DATE	REVISION
9-11-08	DIGITIZED TAX MAP SHEET 55.01
4-22-02	REVISED BLOCK 5505.03, LOT 1
12-16-02	ADDED CENTENNIAL CROFT, SEC. 4
11-19-97	CHANGED 5505.02 LOT 1 (22.75 AC.) TO LOT 1 (0.67 ARM)
3-30-89	GENERAL REVISIONS
12-30-89	ADDED CENTENNIAL LAKES, SECTION 2
12-23-87	ADDED CENTENNIAL LAKES, SECTION 3



NOTES:
 [3] DENOTES ADDRESS NUMBER
 ALL ACREAGE GIVEN ON THIS MAP DOES NOT INCLUDE ROAD AREAS.
 THIS SHEET IS A DIGITIZED COPY OF THE TAX MAP ORIGINALLY PREPARED BY: HARRY O. BATEMAN. THE ORIGINAL IS ON FILE IN THE OFFICE OF THE TOWNSHIP ENGINEER

TAX MAP
MEDFORD TOWNSHIP
 BURLINGTON COUNTY, NEW JERSEY
 SCALE: 1"=100' DATE: SEP. 1985
 HARRY O. BATEMAN TOWNSHIP ENGINEER
 MT. LAUREL, NEW JERSEY

THIS SHEET WAS FORMALLY APPROVED ON MARCH 12, 1985 BY IVAN HAFTHOWITZ AND ASSIGNED SERIAL NUMBER 641



SEE SHEET 55

SEE SHEET 55.03

SEE SHEET 55

SEE SHEET 66

EVESHAM TOWNSHIP

DATE	REVISION
9-11-08	DIGITIZED TAX MAP SHEET 55.02

NOTES:

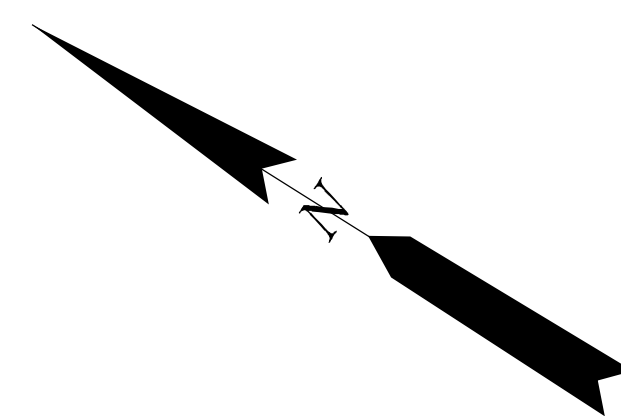
[3] DENOTES ADDRESS NUMBER

ALL ACREAGE GIVEN ON THIS MAP DOES NOT INCLUDE ROAD AREAS.

THIS SHEET IS A DIGITIZED COPY OF THE TAX MAP ORIGINALLY PREPARED BY: HARRY O. BATEMAN. THE ORIGINAL IS ON FILE IN THE OFFICE OF THE TOWNSHIP ENGINEER

TAX MAP
MEDFORD TOWNSHIP
 BURLINGTON COUNTY, NEW JERSEY
 SCALE: 1"=100' DATE: SEP. 1985
 HARRY O. BATEMAN TOWNSHIP ENGINEER
 MT. LAUREL, NEW JERSEY

THIS SHEET WAS FORMALLY APPROVED ON MARCH 12, 1985 BY IVAN HAFTHOWITZ AND ASSIGNED SERIAL NUMBER 641



SEE SHEET 55.01

SEE SHEET 55.07

SEE SHEET 55.07

SEE SHEET 55

5501.02

6.04
34.84 Ac. (TOTAL)
OPEN SPACE
(EXEMPTED)
MEDFORD TOWNSHIP

5501.01

SEE SHEET 55.02

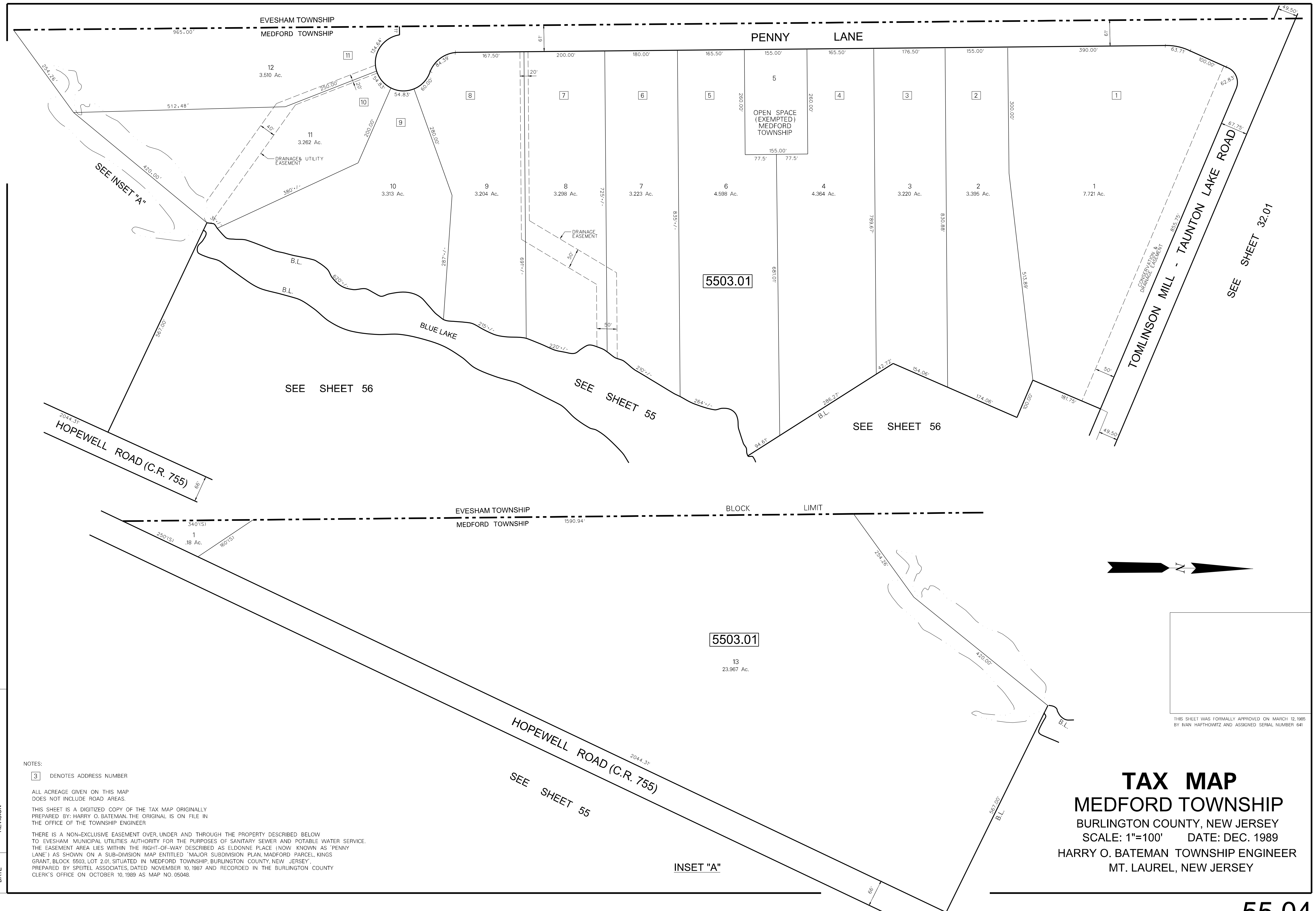
NOTES:
3 DENOTES ADDRESS NUMBER

ALL ACREAGE GIVEN ON THIS MAP DOES NOT INCLUDE ROAD AREAS.
THIS SHEET IS A DIGITIZED COPY OF THE TAX MAP ORIGINALLY PREPARED BY: HARRY O. BATEMAN. THE ORIGINAL IS ON FILE IN THE OFFICE OF THE TOWNSHIP ENGINEER

TAX MAP
MEDFORD TOWNSHIP
BURLINGTON COUNTY, NEW JERSEY
SCALE: 1"=100' DATE: DEC. 1988
HARRY O. BATEMAN TOWNSHIP ENGINEER
MT. LAUREL, NEW JERSEY

THIS SHEET WAS FORMALLY APPROVED ON MARCH 12, 1985 BY IVAN HAFTHOWITZ AND ASSIGNED SERIAL NUMBER 641

9-11-08	DATE
	REVISION
	DIOTIZED TAX MAP SHEET 55.03



SEE SHEET 32.01

SEE SHEET 56

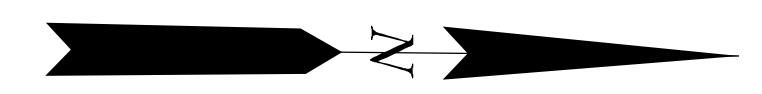
SEE SHEET 55

SEE SHEET 56

HOPEWELL ROAD (C.R. 755)

EVESHAM TOWNSHIP
MEDFORD TOWNSHIP

BLOCK LIMIT



5503.01

13
23.967 Ac.

HOPEWELL ROAD (C.R. 755)

SEE SHEET 55

INSET "A"

THIS SHEET WAS FORMALLY APPROVED ON MARCH 12, 1985 BY IVAN HAFTHOWITZ AND ASSIGNED SERIAL NUMBER 641

TAX MAP
MEDFORD TOWNSHIP
 BURLINGTON COUNTY, NEW JERSEY
 SCALE: 1"=100' DATE: DEC. 1989
 HARRY O. BATEMAN TOWNSHIP ENGINEER
 MT. LAUREL, NEW JERSEY

DATE	REVISION
8-11-08	DIGITIZED TAX MAP SHEET 55.03
10-2-00	ADDED EASEMENT NOTE TO SHEET

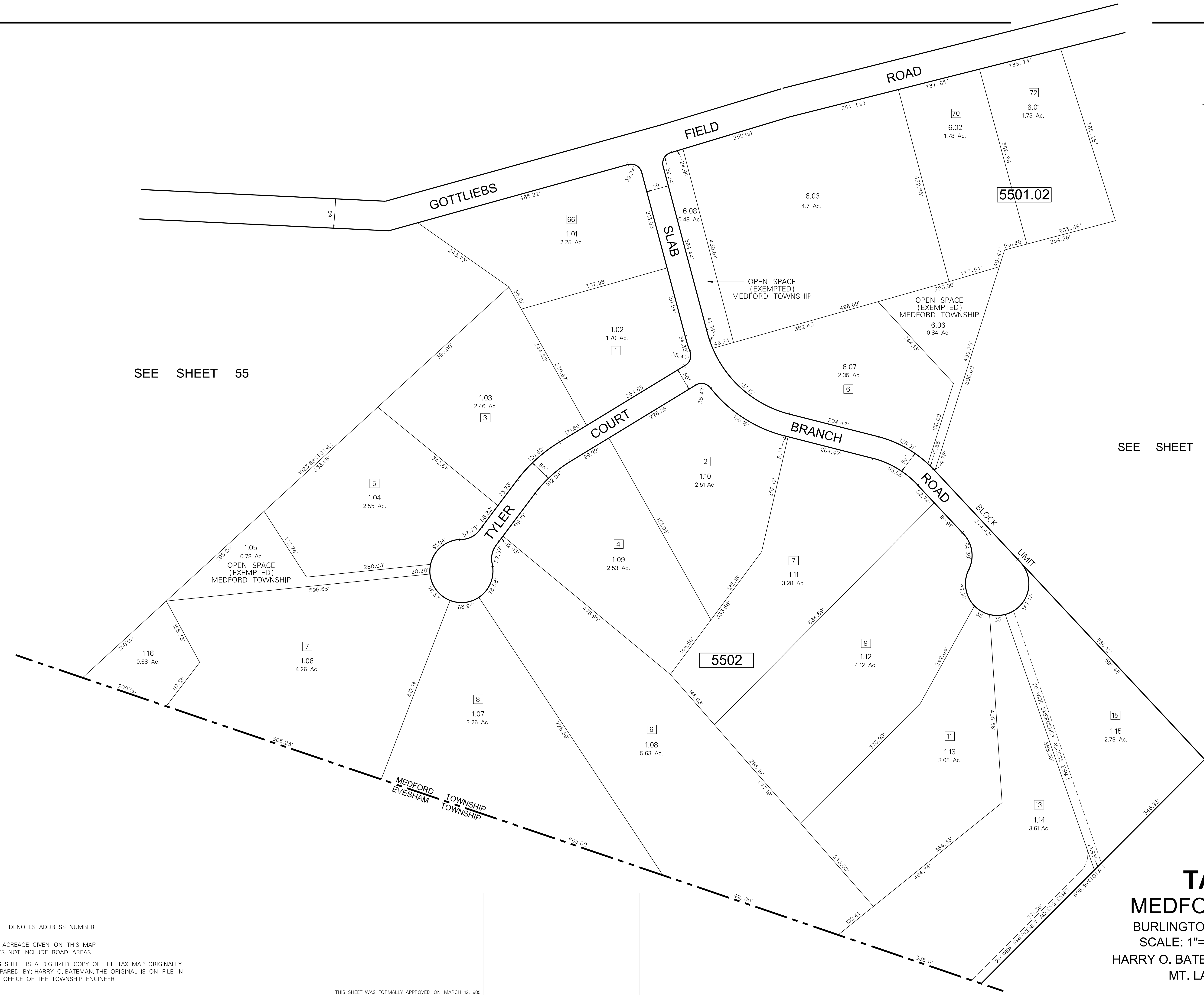
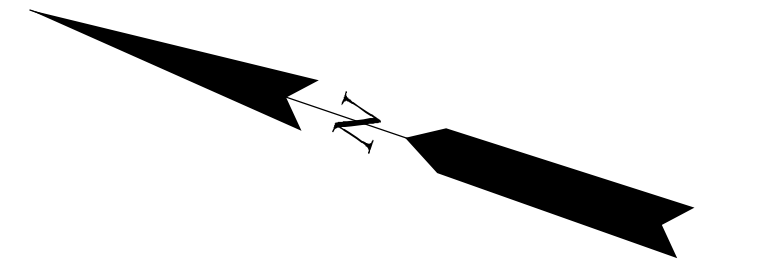
NOTES:

3 DENOTES ADDRESS NUMBER

ALL ACREAGE GIVEN ON THIS MAP DOES NOT INCLUDE ROAD AREAS.

THIS SHEET IS A DIGITIZED COPY OF THE TAX MAP ORIGINALLY PREPARED BY: HARRY O. BATEMAN, THE ORIGINAL IS ON FILE IN THE OFFICE OF THE TOWNSHIP ENGINEER

THERE IS A NON-EXCLUSIVE EASEMENT OVER, UNDER AND THROUGH THE PROPERTY DESCRIBED BELOW TO EVESHAM MUNICIPAL UTILITIES AUTHORITY FOR THE PURPOSES OF SANITARY SEWER AND POTABLE WATER SERVICE. THE EASEMENT AREA LIES WITHIN THE RIGHT-OF-WAY DESCRIBED AS ELDONNE PLACE (NOW KNOWN AS 'PENNY LANE') AS SHOWN ON A SUB-DIVISION MAP ENTITLED 'MAJOR SUBDIVISION PLAN, MADFORD PARCEL, KINGS GRANT, BLOCK 5503, LOT 2.01, SITUATED IN MEDFORD TOWNSHIP, BURLINGTON COUNTY, NEW JERSEY'. PREPARED BY: SPEITEL ASSOCIATES, DATED NOVEMBER 10, 1987 AND RECORDED IN THE BURLINGTON COUNTY CLERK'S OFFICE ON OCTOBER 10, 1989 AS MAP NO. 05048.



SEE SHEET 55

SEE SHEET 55.03

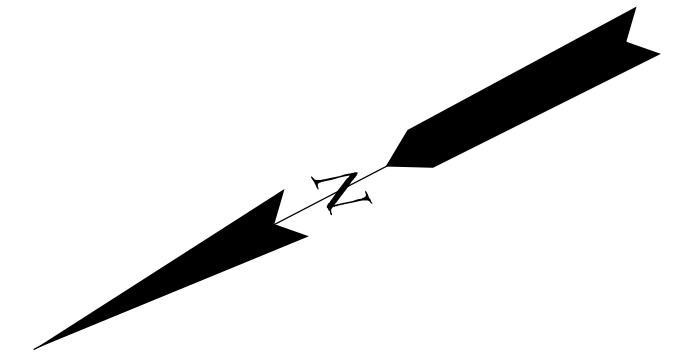
9-17-08	DATE
	REVISION
	DIGITIZED TAX MAP SHEET 55.07

NOTES:
 [3] DENOTES ADDRESS NUMBER

ALL ACREAGE GIVEN ON THIS MAP DOES NOT INCLUDE ROAD AREAS.
 THIS SHEET IS A DIGITIZED COPY OF THE TAX MAP ORIGINALLY PREPARED BY: HARRY O. BATEMAN THE ORIGINAL IS ON FILE IN THE OFFICE OF THE TOWNSHIP ENGINEER

THIS SHEET WAS FORMALLY APPROVED ON MARCH 12, 1986 BY IVAN HAFTHOWITZ AND ASSIGNED SERIAL NUMBER 601

TAX MAP
MEDFORD TOWNSHIP
 BURLINGTON COUNTY, NEW JERSEY
 SCALE: 1"=100' DATE: DEC. 1989
 HARRY O. BATEMAN TOWNSHIP ENGINEER
 MT. LAUREL, NEW JERSEY



SEE SHEET 65.01

SEE SHEET 55.08

SEE SHEET 55

SEE SHEET 55.07

SEE SHEET 55.09

SEE SHEET 55



DATE	REVISION
3-27-19	REVISED CATAMOUNT ROAD NAME
4-14-10	200' DEVELOPMENT BUFFER BLK. 5507.06, LOT 13
9-17-08	DIGITIZED TAX MAP SHEET 55.08

NOTES:

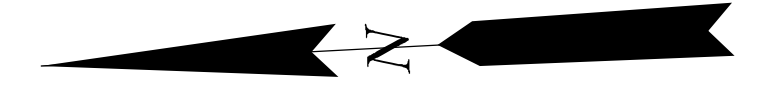
3 DENOTES ADDRESS NUMBER

ALL ACREAGE GIVEN ON THIS MAP DOES NOT INCLUDE ROAD AREAS.

THIS SHEET IS A DIGITIZED COPY OF THE TAX MAP ORIGINALLY PREPARED BY HARRY O. BATEMAN. THE ORIGINAL IS ON FILE IN THE OFFICE OF THE TOWNSHIP ENGINEER.

THIS SHEET WAS FORMALLY APPROVED ON MARCH 12, 1985 BY IVAN HAFTHOWITZ AND ASSIGNED SERIAL NUMBER 641

TAX MAP
MEDFORD TOWNSHIP
 BURLINGTON COUNTY, NEW JERSEY
 SCALE: 1"=100' DATE: DEC. 1989
 HARRY O. BATEMAN TOWNSHIP ENGINEER
 MT. LAUREL, NEW JERSEY



SEE SHEET 55

SEE SHEET 55.06

SEE SHEET 55.06



SEE SHEET 55

SEE SHEET 55

SEE SHEET 55

9-17-08	DATE
1	REVISION
DIGITIZED TAX MAP SHEET 55.09	

NOTES:

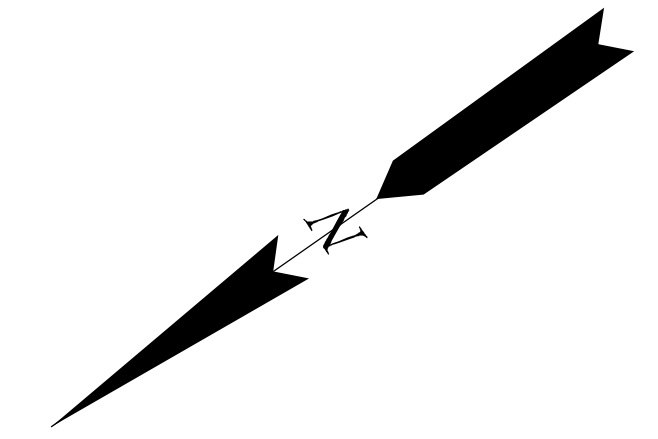
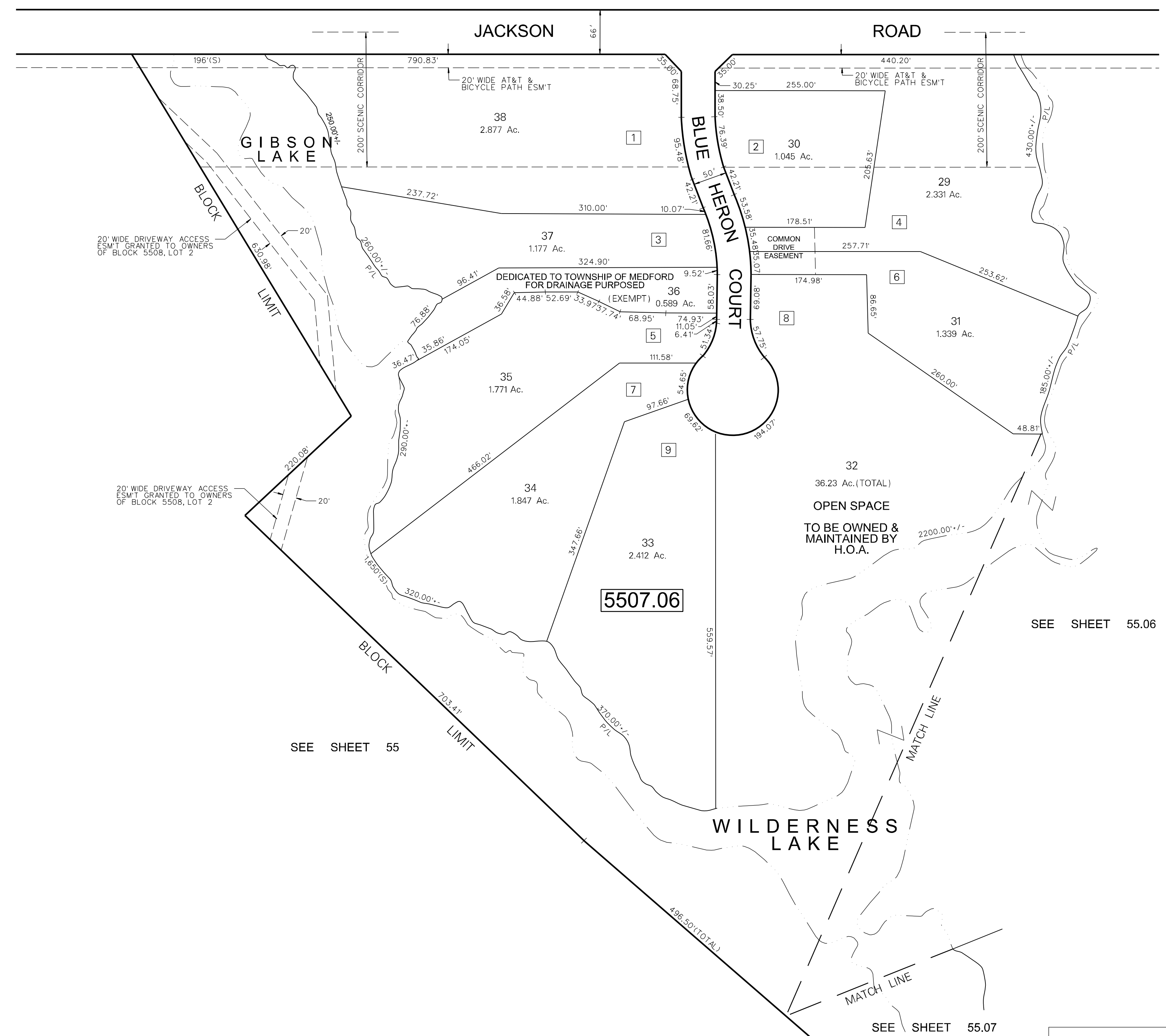
[3] DENOTES ADDRESS NUMBER

ALL ACREAGE GIVEN ON THIS MAP DOES NOT INCLUDE ROAD AREAS.

THIS SHEET IS A DIGITIZED COPY OF THE TAX MAP ORIGINALLY PREPARED BY HARRY O. BATEMAN. THE ORIGINAL IS ON FILE IN THE OFFICE OF THE TOWNSHIP ENGINEER.

TAX MAP
MEDFORD TOWNSHIP
 BURLINGTON COUNTY, NEW JERSEY
 SCALE: 1"=100' DATE: JAN. 1990
 HARRY O. BATEMAN TOWNSHIP ENGINEER
 MT. LAUREL, NEW JERSEY

THIS SHEET WAS FORMALLY APPROVED ON MARCH 12, 1985 BY IVAN HATHOWITZ AND ASSIGNED SERIAL NUMBER 641



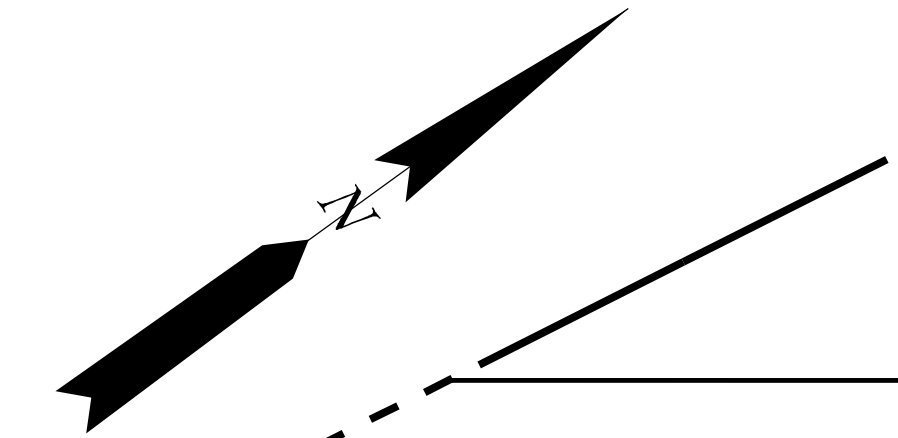
9-17-08	DATE
	REVISION
	DIGITIZED TAX MAP SHEET 55:10

NOTES:
 [3] DENOTES ADDRESS NUMBER
 ALL ACREAGE GIVEN ON THIS MAP DOES NOT INCLUDE ROAD AREAS.
 THIS SHEET IS A DIGITIZED COPY OF THE TAX MAP ORIGINALLY PREPARED BY: JOHN T. BUTLER, THE ORIGINAL IS ON FILE IN THE OFFICE OF THE TOWNSHIP ENGINEER

THIS SHEET WAS FORMALLY APPROVED ON MARCH 12, 1985 BY IVAN HAFTHOWITZ AND ASSIGNED SERIAL NUMBER 641

TAX MAP
MEDFORD TOWNSHIP
 BURLINGTON COUNTY, NEW JERSEY
 SCALE: 1"=100' DATE: JUN. 1995
 JOHN T. BUTLER, LAND SURVEYOR
 MT. LAUREL, NEW JERSEY

DATE	NAME OF P.L.S.	LICENSE # OF P.L.S.
3/24/17	CHARLES L. WALTON JR.	N.J.P.E.&L.S. #15800

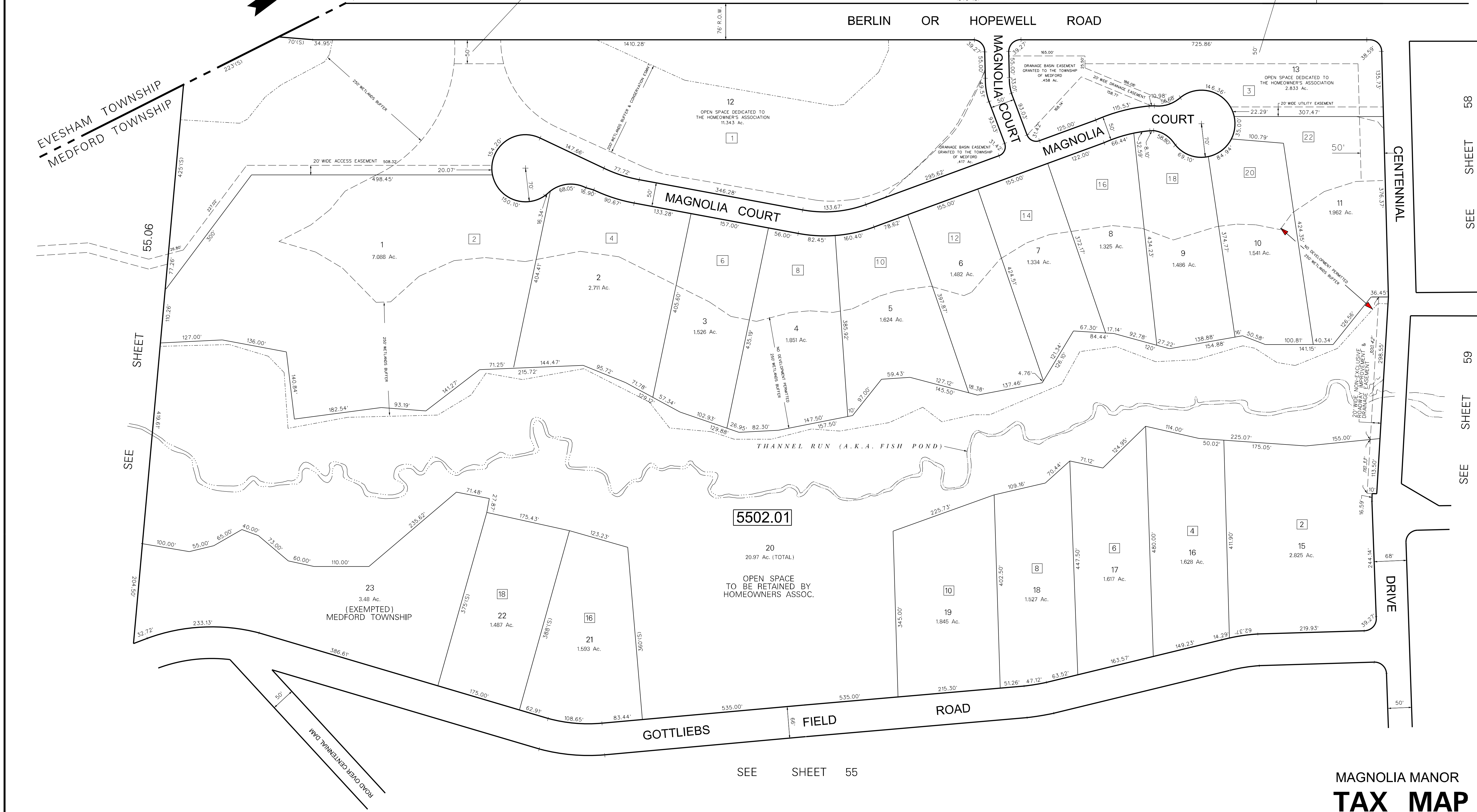


50' WIDE DEED RESTRICTED BUFFER TO REMAIN IN ITS NATURAL WOODED STATE. THIS AREA IS SPECIFICALLY RESTRICTED FROM ANY DEVELOPMENT, STRUCTURES, IMPROVEMENTS, CLEARING OR ANY OTHER CHANGES WHICH MAY AFFECT THE BUFFER IN ITS NATURAL STATE. FENCES SHALL BE PERMITTED PROVIDED THAT SAID FENCES ARE NATURAL SPLIT RAIL FENCES OR SIMILAR OPEN STYLE FENCES WHICH MAY BE LOCATED AT THE PROPERTY LINE.

50' WIDE DEED RESTRICTED BUFFER TO REMAIN IN ITS NATURAL WOODED STATE. THIS AREA IS SPECIFICALLY RESTRICTED FROM ANY DEVELOPMENT, STRUCTURES, IMPROVEMENTS, CLEARING OR ANY OTHER CHANGES WHICH MAY AFFECT THE BUFFER IN ITS NATURAL STATE. FENCES SHALL BE PERMITTED PROVIDED THAT SAID FENCES ARE NATURAL SPLIT RAIL FENCES OR SIMILAR OPEN STYLE FENCES WHICH MAY BE LOCATED AT THE PROPERTY LINE.

SEE SHEET 55.04

SEE SHEET 56



SPECIAL DEED RESTRICTION NOTE - WETLANDS BUFFERS
WETLANDS AND CONSERVATION EASEMENT
 "UNDER AND SUBJECT TO THE RESTRICTION THAT THERE SHALL BE NO CONSTRUCTION OF BUILDINGS, FENCES OR STRUCTURES WITHIN THE WETLANDS AND/OR THE 200'/250' WETLANDS BUFFER, NOR ANY DEVELOPMENT OR OTHER ACTIVITY THAT WOULD DESTROY OR ALTER THE WETLANDS, SUCH AS FILLING, DUMPING, EXCAVATING, CLEARING OR CONSTRUCTION, PROVIDED, HOWEVER THAT THIS RESTRICTION SHALL NOT BE DEEMED TO PREVENT OR PROHIBIT THE SELECTIVE THINNING OR PRUNING OF VEGETATION AND THE CREATION OF FOOTPATHS OR FENCING ON SAID RESTRICTED AREAS, SUBJECT TO AND CONSISTENT WITH THE RULES AND REGULATIONS OF THE PINELANDS COMMISSION IN EFFECT AT THE TIME THIS RESTRICTION SHALL BE DEEMED A COVENANT RUNNING WITH THE LAND, IN PERPETUITY, AND IS SPECIFICALLY ENFORCEABLE BY THE TOWNSHIP OF MEDFORD, THE PINELANDS COMMISSION AND ANY OTHER PARTY IN INTEREST."

----- WETLANDS LINE
 - - - - - WETLANDS BUFFER & CONSERVATION EASEMENT LINE

NOTE:
 ALL ACREAGE GIVEN ON THIS MAP DOES NOT INCLUDE ROAD AREAS.

THIS SHEET WAS FORMALLY APPROVED ON MARCH 12, 1985 BY IVAN HAFTHOWITZ AND ASSIGNED SERIAL NUMBER 641

MAGNOLIA MANOR
TAX MAP
MEDFORD TOWNSHIP

BURLINGTON COUNTY, NEW JERSEY
 SCALE: 1"=100' DATE: JULY, 1997

HAROLD R. CONOVER
 LICENSED LAND SURVEYOR No. 11657
 ENVIRONMENTAL RESOLUTIONS, INC.
 124 GAITHER DRIVE, SUITE 160, MT. LAUREL, NEW JERSEY

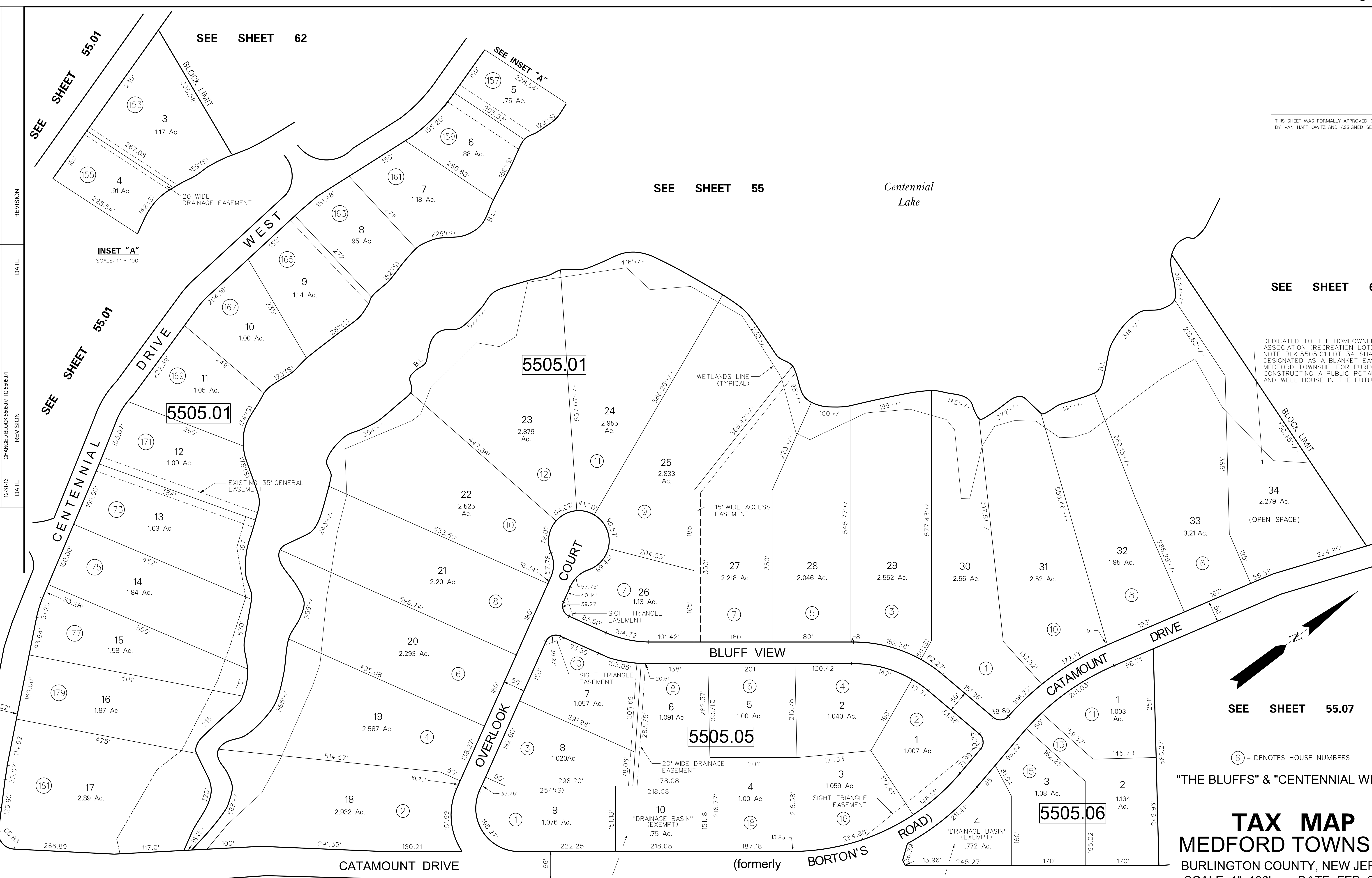
SEE SHEET 58

SEE SHEET 59

SEE SHEET 55

SEE SHEET 56

THIS SHEET WAS FORMALLY APPROVED ON MARCH 12, 1985 BY IVAN HAFTHOWITZ AND ASSIGNED SERIAL NUMBER 641



REVISION	DATE
123113	DATE
CHANGED BLOCK 5505.01 TO 5505.01	REVISION

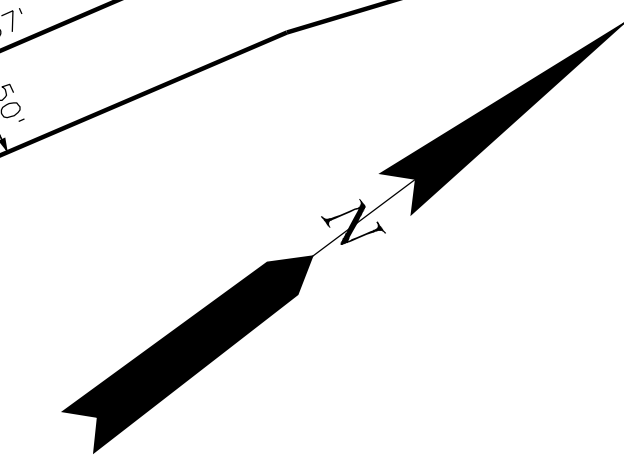
SEE SHEET 62

SEE SHEET 55

Centennial Lake

SEE SHEET 62

DEDICATED TO THE HOMEOWNERS ASSOCIATION (RECREATION LOT)
NOTE: BLK 5505.01 LOT 34 SHALL ALSO BE DESIGNATED AS A BLANKET EASEMENT TO MEDFORD TOWNSHIP FOR PURPOSES OF CONSTRUCTING A PUBLIC POTABLE WELL AND WELL HOUSE IN THE FUTURE.



SEE SHEET 55.07

⑥ - DENOTES HOUSE NUMBERS

"THE BLUFFS" & "CENTENNIAL WEST"

TAX MAP

MEDFORD TOWNSHIP

BURLINGTON COUNTY, NEW JERSEY
 SCALE: 1"=100' DATE: FEB. 2002
 CHRISTOPHER J. NOLL TOWNSHIP ENGINEER

JOHN L. SCOTT
 LICENSED LAND SURVEYOR No. 37957
 ENVIRONMENTAL RESOLUTIONS, INC.
 124 GAITHER DRIVE, SUITE 160, MT. LAUREL, NEW JERSEY

NOTE: ALL ACREAGE GIVEN ON THIS MAP DOES NOT INCLUDE ROAD AREAS.

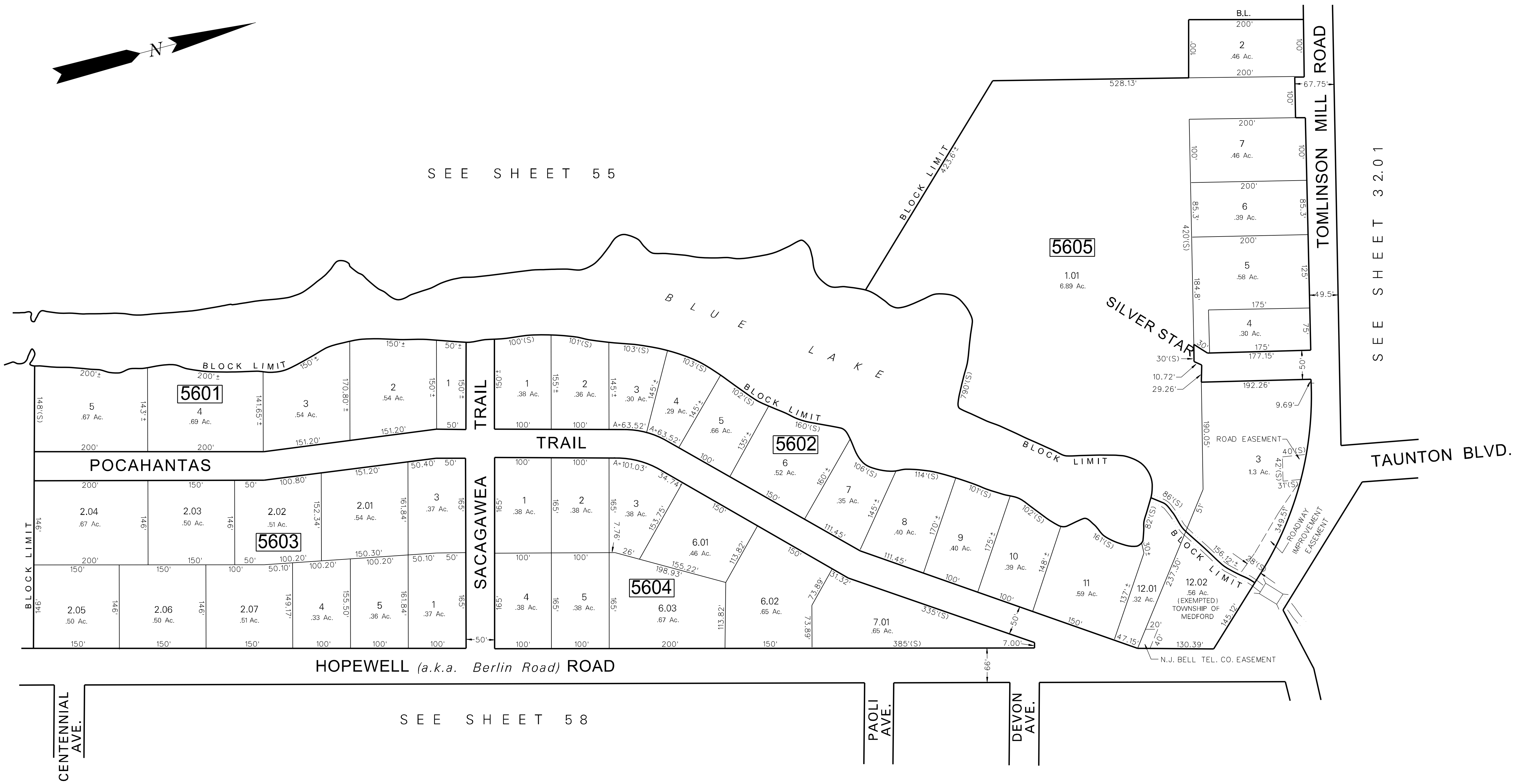
DEDICATED TO THE HOMEOWNERS ASSOCIATION BLOCK 5505.05 LOT 10 SHALL ALSO BE DESIGNATED AS A BLANKET EASEMENT TO THE TOWNSHIP OF MEDFORD FOR STRUCTURAL AND FUNCTIONAL INTEGRITY.

DEDICATED TO THE HOMEOWNERS ASSOCIATION (BLOCK 5505.06 LOT 4 SHALL ALSO BE DESIGNATED AS A BLANKET EASEMENT TO THE TOWNSHIP OF MEDFORD FOR STRUCTURAL AND FUNCTIONAL INTEGRITY.)

SEE SHEET 55

DATE	REVISIONS
11-9-96	DIGITIZED TAX MAP 56 CONSOLIDATION OF LOTS 7 & 8, BL. 5604 TO LOT 7.01
5-10-95	CONSOLIDATE LOTS 4 & 8, BL. 5503; LOTS 1 & 2, BL. 5605 SILVER STAR TRAIL VACATED
11-3-83	DELETED PORTION OF LOT 8, BL. 5604, DEDICATED R.O.W.
9-1-83	SPLIT-OFF LOTS 2.01-2.07 FROM LOT 2, BL. 5603
9-1-83	SPLIT-OFF LOTS 2.3, 4.5 FROM LOT 1, BL. 5601
9-1-83	GENERAL REVISIONS
12-15-82	ADDED N.J. BELL TEL. CO. EASEMENT, LOT 12A, BL. 5602
7-7-81	BT, T.W. 1 - SPLIT-OFF LOTS 6A, 6B FROM LOT 6, BL. 5604
5-21-75	VACATED UNNAMED TRAIL, BL. 5601 & 5603
6-20-73	LOT 12A, BL. 5602, WAS "LAKES VOL. FIRE CO. NO. 1"
5-24-02	CHANGED STREET NAME (Hawatha to Sacagawea Trail) ORD. #2002-13
5-14-01	ADDED ROAD EASEMENT TO LOT 3, BLOCK 5605

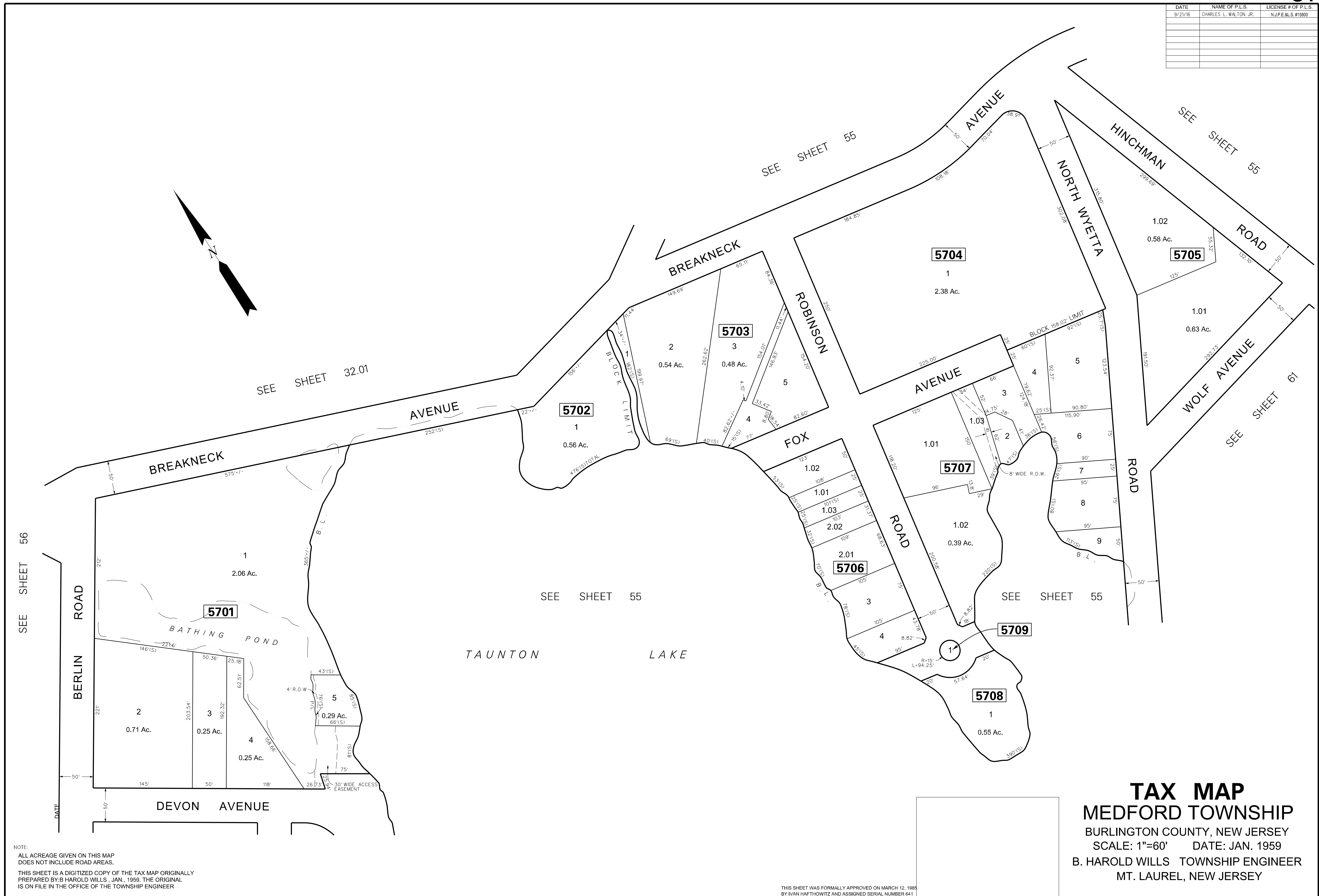
SEE SHEET 55



TAX MAP
MEDFORD TOWNSHIP
 BURLINGTON COUNTY, NEW JERSEY
 SCALE: 1"=100' DATE: JAN., 1959
 B. HAROLD WILLS TOWNSHIP ENGINEER
 MT. HOLLY, NEW JERSEY

THIS SHEET WAS FORMALLY APPROVED ON MARCH 12, 1985
 BY IVAN HATHORVITZ AND ASSIGNED SERIAL NUMBER 641

DATE	NAME OF P.L.S.	LICENSE # OF P.L.S.
9/21/16	CHARLES L. WALTON JR.	N.J.P.E.R.L.S. #15800



NOTE:
 ALL ACREAGE GIVEN ON THIS MAP
 DOES NOT INCLUDE ROAD AREAS.
 THIS SHEET IS A DIGITIZED COPY OF THE TAX MAP ORIGINALLY
 PREPARED BY B. HAROLD WILLS, JAN., 1959. THE ORIGINAL
 IS ON FILE IN THE OFFICE OF THE TOWNSHIP ENGINEER

THIS SHEET WAS FORMALLY APPROVED ON MARCH 12, 1985
 BY IVAN HAFTHOWITZ AND ASSIGNED SERIAL NUMBER 641

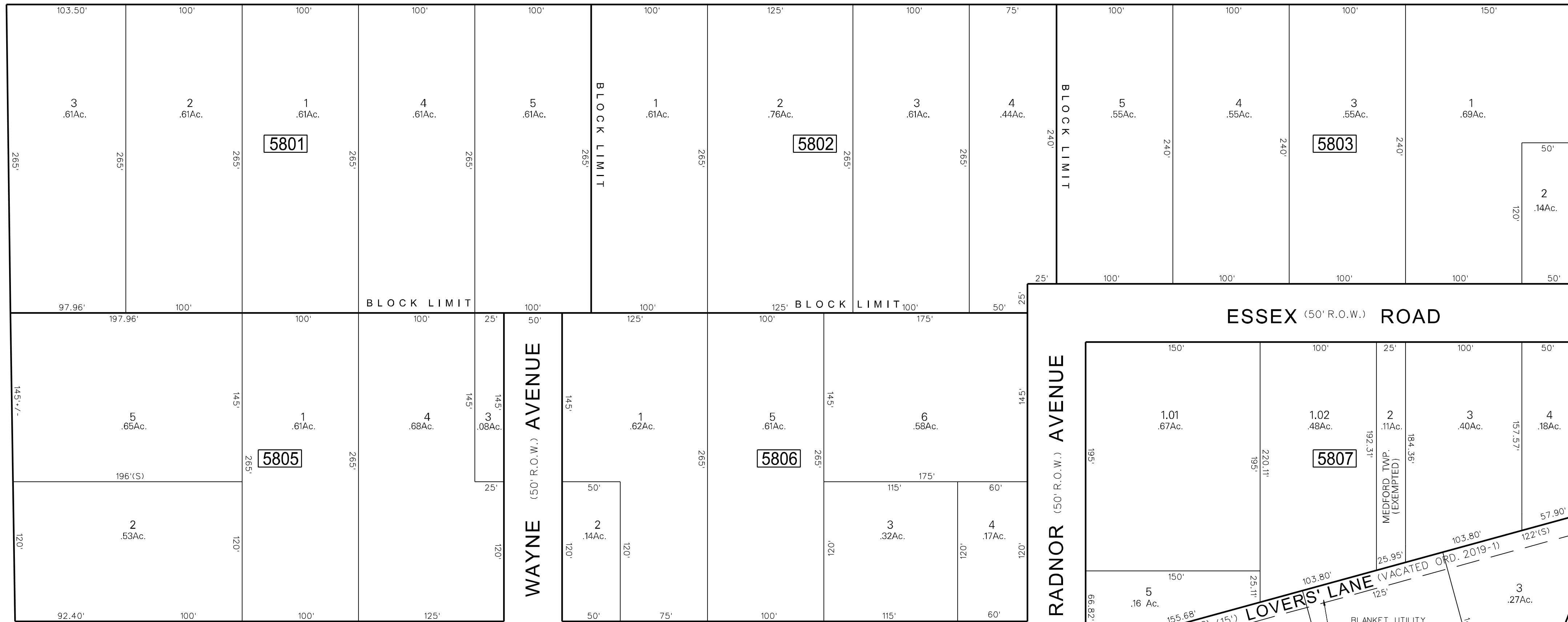
TAX MAP
MEDFORD TOWNSHIP
 BURLINGTON COUNTY, NEW JERSEY
 SCALE: 1"=60' DATE: JAN. 1959
 B. HAROLD WILLS TOWNSHIP ENGINEER
 MT. LAUREL, NEW JERSEY

POCAHONTAS TRAIL

SEE SHEET 56

BERLIN (50' R.O.W.) ROAD

CENTENNIAL AVENUE (50' R.O.W.)



PAOLI AVENUE (50' R.O.W.)

DEVON (50' R.O.W.) AVENUE

SEE SHEET 57

ESSEX (50' R.O.W.) ROAD

RADNOR AVENUE (50' R.O.W.)

WEST LAKE

ROAD

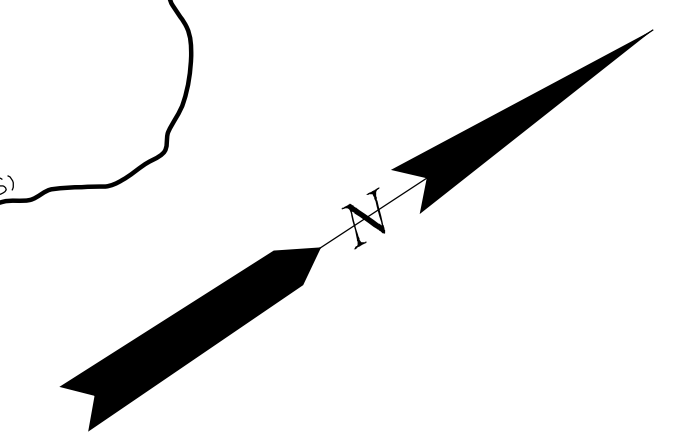
BLOCK LIMIT

THANNEL RUN

PINE (50' R.O.W.) ROAD

SEE SHEET 59

SEE SHEET 55



TAX MAP
MEDFORD TOWNSHIP
 BURLINGTON COUNTY, NEW JERSEY
 SCALE: 1"=60' DATE: JAN., 1959
 B. HAROLD WILLS TOWNSHIP ENGINEER
 MT. HOLLY, NEW JERSEY

DATE	NAME OF P.L.S.	LICENSE # OF P.L.S.
12/27/06	PATRICK S. VITARELLI	N.J.P.L.S. #27895
2/7/19	JOSE D. RUIZ del VALLE	N.J.P.L.S. #43364
12/11/19	JOSE D. RUIZ del VALLE	N.J.P.L.S. #43364

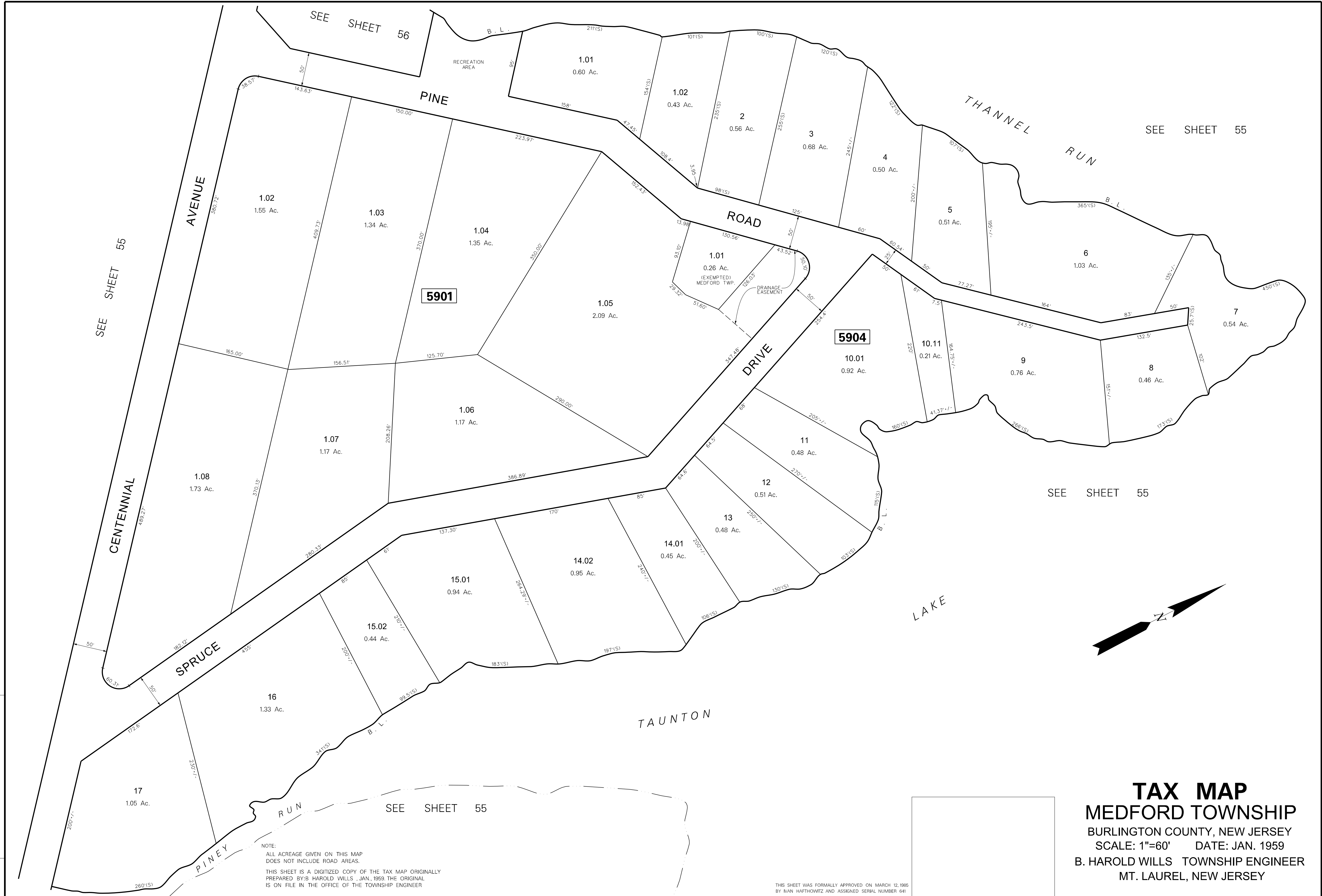
NOTE:
 ALL ACREAGE GIVEN ON THIS MAP DOES NOT INCLUDE ROAD AREAS.

NOTE:
 THE ENCIRCLED NOS. 28 & 29 IN BLOCK 5809 ARE LOT DESIGNATIONS OF TAUNTON LAKES, PLATE 5. THE REMAINING ENCIRCLED NOS. ARE LOT DESIGNATIONS OF TAUNTON LAKES, PLATE 1.

THIS SHEET IS A DIGITIZED COPY OF THE TAX MAP ORIGINALLY PREPARED BY B. HAROLD WILLS. THE ORIGINAL IS ON FILE IN THE OFFICE OF THE TOWNSHIP ENGINEER.

THIS SHEET WAS FORMALLY APPROVED ON MARCH 12, 1965 BY IVAN HAFTHOWITZ AND ASSIGNED SERIAL NUMBER 641

NO.	DATE	REVISION



NOTE:
 ALL ACREAGE GIVEN ON THIS MAP
 DOES NOT INCLUDE ROAD AREAS.
 THIS SHEET IS A DIGITIZED COPY OF THE TAX MAP ORIGINALLY
 PREPARED BY B. HAROLD WILLS, JAN. 1959. THE ORIGINAL
 IS ON FILE IN THE OFFICE OF THE TOWNSHIP ENGINEER.

THIS SHEET WAS FORMALLY APPROVED ON MARCH 12, 1986
 BY IVAN HAFTHOWITZ AND ASSIGNED SERIAL NUMBER 641

TAX MAP
MEDFORD TOWNSHIP
 BURLINGTON COUNTY, NEW JERSEY
 SCALE: 1"=60' DATE: JAN. 1959
 B. HAROLD WILLS TOWNSHIP ENGINEER
 MT. LAUREL, NEW JERSEY

SEE SHEET 56
 RECREATION AREA
 1.01 0.60 Ac.
 1.02 0.43 Ac.
 2 0.56 Ac.
 3 0.68 Ac.
 4 0.50 Ac.
 5 0.51 Ac.
 6 1.03 Ac.
 7 0.54 Ac.

SEE SHEET 55

CENTENNIAL AVENUE

SPRUCE AVENUE

TAUNTON

THANNEL RUN

PINEY RUN

LAKE

5901

5904

1.02 1.55 Ac.

1.03 1.34 Ac.

1.04 1.35 Ac.

1.05 2.09 Ac.

1.06 1.17 Ac.

1.07 1.17 Ac.

1.08 1.73 Ac.

10.01 0.92 Ac.

10.11 0.21 Ac.

9 0.76 Ac.

8 0.46 Ac.

11 0.48 Ac.

12 0.51 Ac.

13 0.48 Ac.

14.01 0.45 Ac.

14.02 0.95 Ac.

15.01 0.94 Ac.

15.02 0.44 Ac.

16 1.33 Ac.

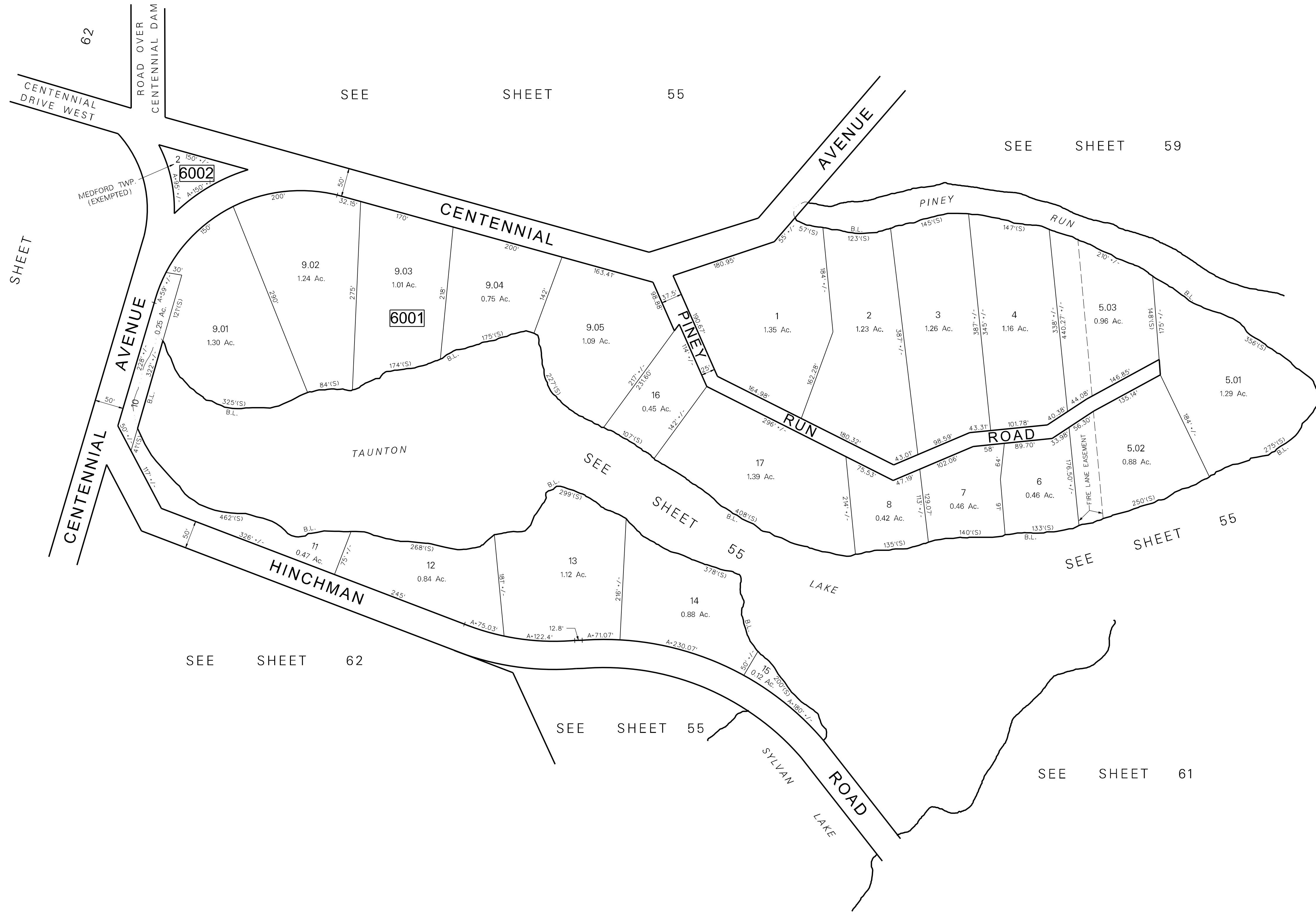
17 1.05 Ac.

SEE SHEET 55

SEE SHEET 55

SEE SHEET 55

DATE	REVISION
5-22-01	GENERAL REVISIONS TO LOT 13, BLK 6001
5-22-01	DIGITIZED TAX MAP SHEET 60
12-23-87	SUBDIVIDED LOTS 1, 2 & 8, BLOCK 6001
9-1-83	GENERAL REVISION BY T.W.I.
5-20-77	CHANGED ROAD DISTANCES LOT 5B, BLOCK 6001
1-13-77	SPLIT OFF LOT 5B FROM 5, AND EXTENDED PINEY RUN RD., BLK. 6001
11-4-76	SPLIT OFF LOT A FROM LOT 5, BLOCK 6001
2-19-76	ENLARGED LOT 7 AREA & REDUCED LOT 6 AREA BY LOT LINE ADJUSTMENT; BLOCK 6001
6-18-73	REVISED LOTS 3 & 4; BLOCK 6001



NOTE:
 PLAN OF TAUNTON LAKES, PLATE 7,
 AND SUBDIVISION OF LANDS OF TAUNTON LAKES CO.-LOT 9, BLOCK 6001.

NOTE:
 THIS SHEET IS A DIGITIZED COPY OF THE TAX MAP ORIGINALLY PREPARED
 BY B. HAROLD WILLS DATE: JAN., 1959. THE ORIGINAL APPROVED MAP IS ON
 FILE IN THE OFFICE OF THE TOWNSHIP ENGINEER.

THIS SHEET WAS FORMALLY APPROVED ON MARCH 12, 1965
 BY IVAN HAFTHOWITZ AND ASSIGNED SERIAL NUMBER 641

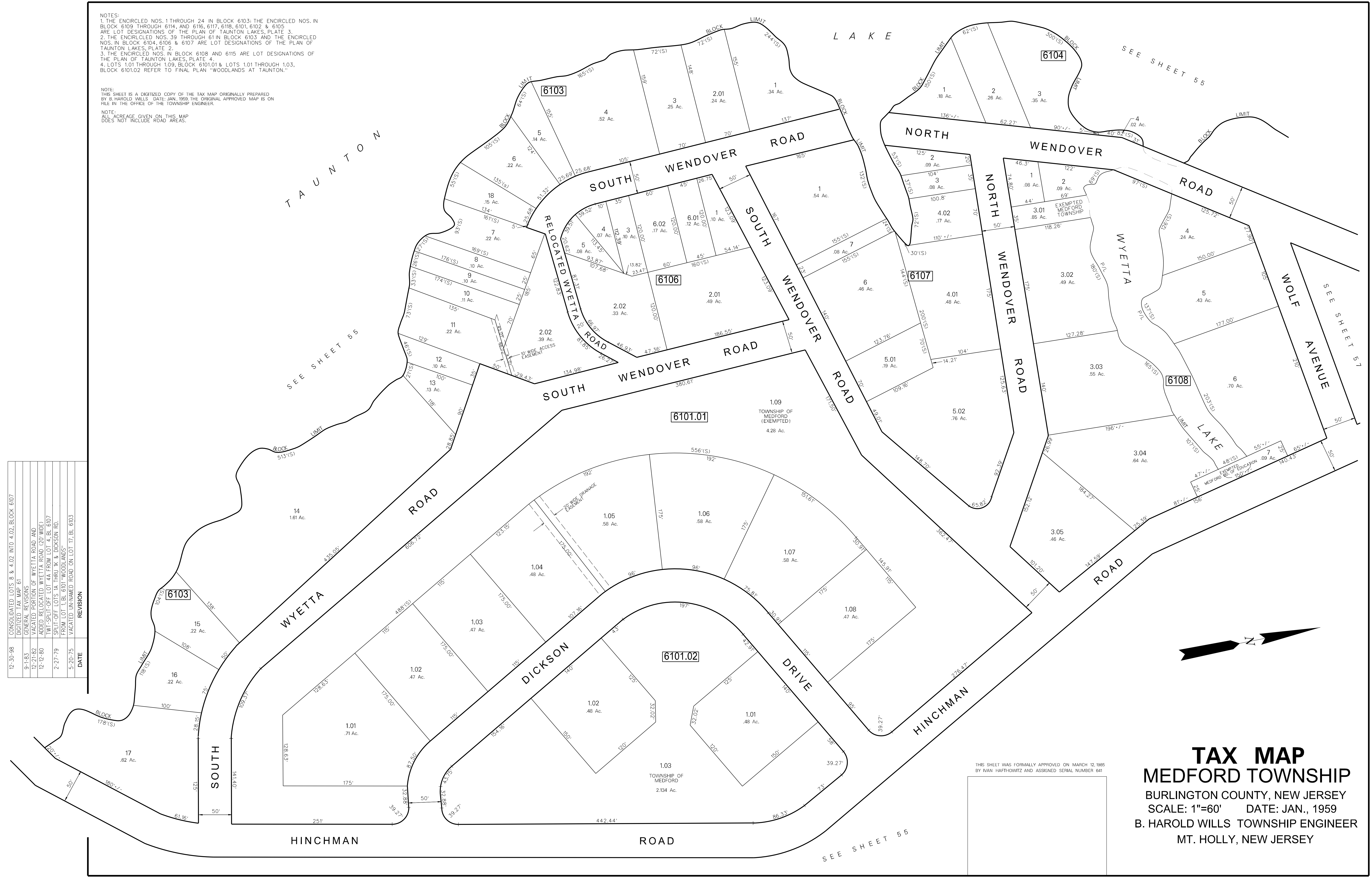
TAX MAP
MEDFORD TOWNSHIP
 BURLINGTON COUNTY, NEW JERSEY
 SCALE: 1"=100' DATE: JAN., 1959
 B. HAROLD WILLS TOWNSHIP ENGINEER
 MT. HOLLY, NEW JERSEY

NOTES:
 1. THE ENCIRCLED NOS. 1 THROUGH 24 IN BLOCK 6103; THE ENCIRCLED NOS. IN BLOCK 6109 THROUGH 6114, AND 6116, 6117, 6118, 6101, 6102 & 6105 ARE LOT DESIGNATIONS OF THE PLAN OF TAUNTON LAKES, PLATE 3.
 2. THE ENCIRCLED NOS. 39 THROUGH 61 IN BLOCK 6103; AND THE ENCIRCLED NOS. IN BLOCK 6104, 6106 & 6107 ARE LOT DESIGNATIONS OF THE PLAN OF TAUNTON LAKES, PLATE 2.
 3. THE ENCIRCLED NOS. IN BLOCK 6108 AND 6115 ARE LOT DESIGNATIONS OF THE PLAN OF TAUNTON LAKES, PLATE 4.
 4. LOTS 1.01 THROUGH 1.09, BLOCK 6101.01 & LOTS 1.01 THROUGH 1.03, BLOCK 6101.02 REFER TO FINAL PLAN "WOODLANDS AT TAUNTON."

NOTE:
 THIS SHEET IS A DIGITIZED COPY OF THE TAX MAP ORIGINALLY PREPARED BY B. HAROLD WILLS DATE: JAN. 1959. THE ORIGINAL APPROVED MAP IS ON FILE IN THE OFFICE OF THE TOWNSHIP ENGINEER.

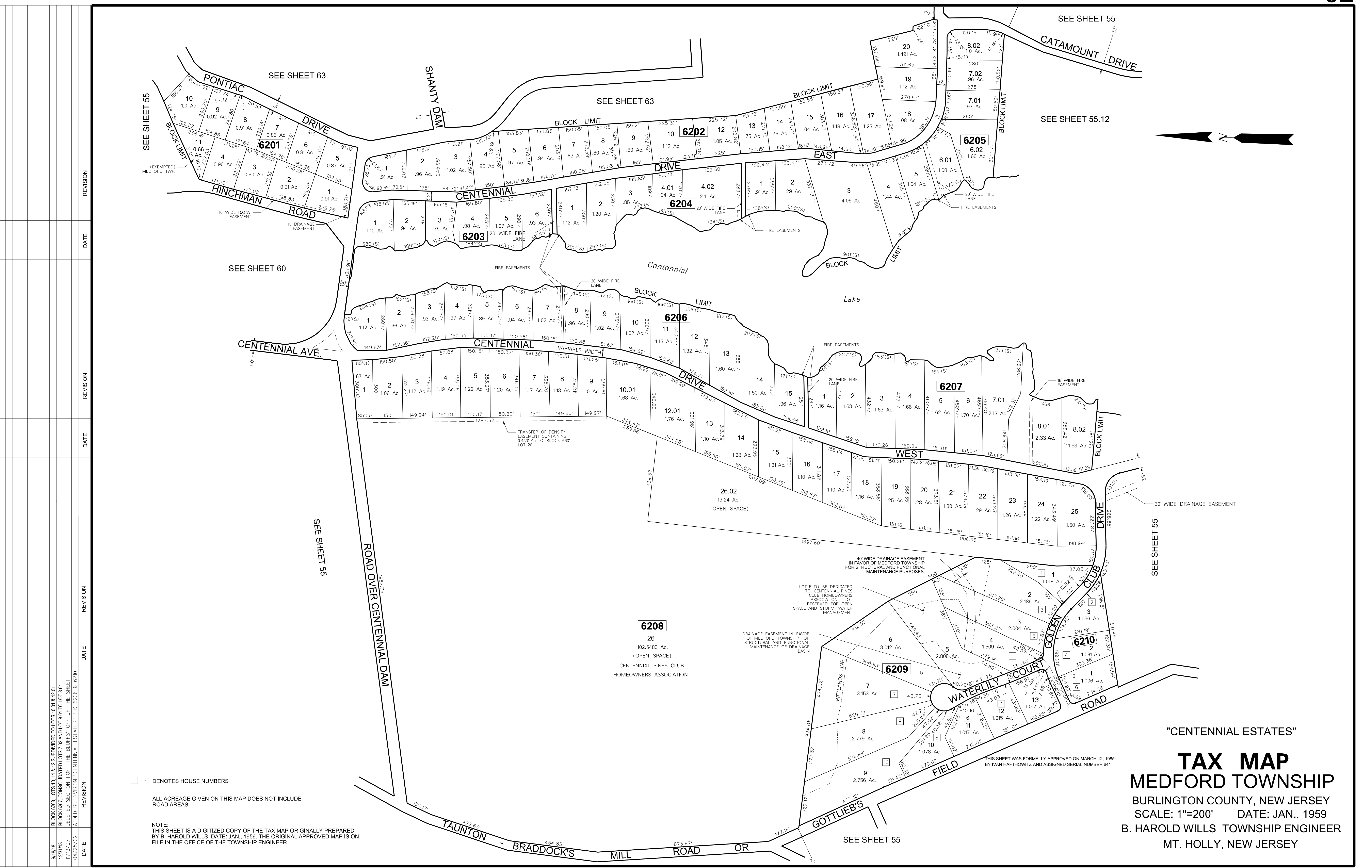
NOTE:
 ALL ACRESAGE GIVEN ON THIS MAP DOES NOT INCLUDE ROAD AREAS.

DATE	REVISION
12-30-98	CONSOLIDATED LOTS 8 & 4.02 INTO 4.02, BLOCK 6107
	DIGITIZED TAX MAP 61
	GENERAL REVISIONS
9-1-83	VACATED PORTION OF WYETTA ROAD AND
12-21-82	ADDED RELOCATED WYETTA ROAD (20' WIDE)
12-12-80	TWT-SPLIT-OFF LOT 4A FROM LOT 4, BL. 6107
2-27-79	SPLIT-OFF LOTS 1A THRU 1K & DICKSON RD.
	FROM LOT 1, BL. 6101 "WOODLANDS"
5-20-75	VACATED UNNAMED ROAD ON LOT 17, BL. 6103



THIS SHEET WAS FORMALLY APPROVED ON MARCH 12, 1985 BY IVAN HAFTHOWITZ AND ASSIGNED SERIAL NUMBER 641

TAX MAP
MEDFORD TOWNSHIP
 BURLINGTON COUNTY, NEW JERSEY
 SCALE: 1"=60' DATE: JAN., 1959
 B. HAROLD WILLS TOWNSHIP ENGINEER
 MT. HOLLY, NEW JERSEY



REVISION	DATE	REVISION	DATE	REVISION	DATE	REVISION	DATE
9/8/16							
12/31/13							
07/15/07							
04/25/02							

BLOCK 6208, LOTS 10, 11 & 12 SUBMITTED TO LOTS 10, 11 & 12, 01.
 BLOCK 6207, CONSOLIDATED LOTS 7, 12 AND LOT 8, 01 TO LOT 8, 01.
 DELETED SECTION OF THE BLUFFS OF THE SHEET
 ADDED SUBDIVISION "CENTENNIAL ESTATES" BLK. 6206 & 0210

1 - DENOTES HOUSE NUMBERS
 ALL ACREAGE GIVEN ON THIS MAP DOES NOT INCLUDE ROAD AREAS.

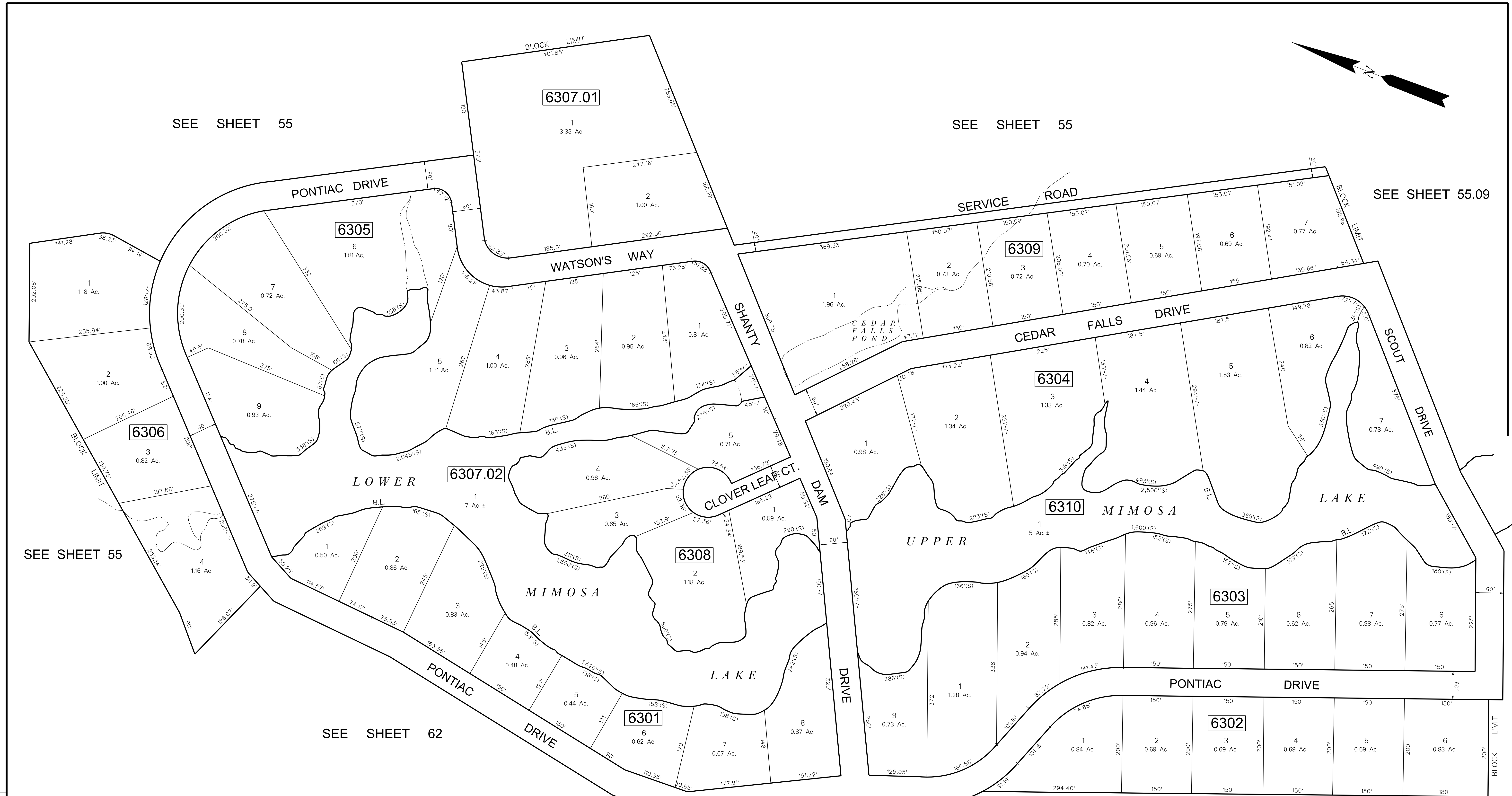
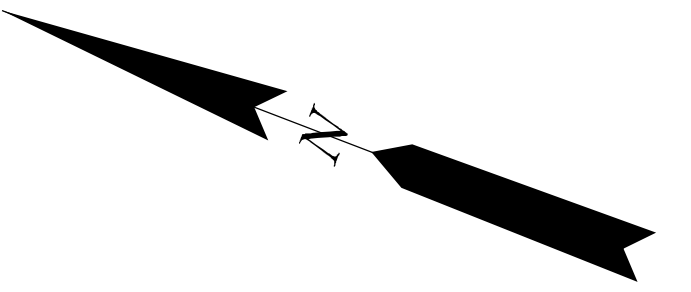
NOTE:
 THIS SHEET IS A DIGITIZED COPY OF THE TAX MAP ORIGINALLY PREPARED BY B. HAROLD WILLS. DATE: JAN., 1959. THE ORIGINAL APPROVED MAP IS ON FILE IN THE OFFICE OF THE TOWNSHIP ENGINEER.

6208
 26
 102.5483 Ac.
 (OPEN SPACE)
 CENTENNIAL PINES CLUB HOMEOWNERS ASSOCIATION

40' WIDE DRAINAGE EASEMENT IN FAVOR OF MEDFORD TOWNSHIP FOR STRUCTURAL AND FUNCTIONAL MAINTENANCE PURPOSES.
 LOT 5 TO BE DEDICATED TO CENTENNIAL PINES CLUB HOMEOWNERS ASSOCIATION - LOT RESERVED FOR OPEN SPACE AND STORM WATER MANAGEMENT
 DRAINAGE EASEMENT IN FAVOR OF MEDFORD TOWNSHIP FOR STRUCTURAL AND FUNCTIONAL MAINTENANCE OF DRAINAGE BASIN

THIS SHEET WAS FORMALLY APPROVED ON MARCH 12, 1985 BY IVAN HAFTHOWITZ AND ASSIGNED SERIAL NUMBER 641

"CENTENNIAL ESTATES"
TAX MAP
MEDFORD TOWNSHIP
 BURLINGTON COUNTY, NEW JERSEY
 SCALE: 1"=200' DATE: JAN., 1959
 B. HAROLD WILLS TOWNSHIP ENGINEER
 MT. HOLLY, NEW JERSEY



SEE SHEET 55

SEE SHEET 55

SEE SHEET 55.09

SEE SHEET 55

SEE SHEET 62

SEE SHEET 62

9-25-08	DATE
	REVISION
	DIGITIZED TAX MAP SHEET 63

NOTES:

3 DENOTES ADDRESS NUMBER

ALL ACREAGE GIVEN ON THIS MAP DOES NOT INCLUDE ROAD AREAS.

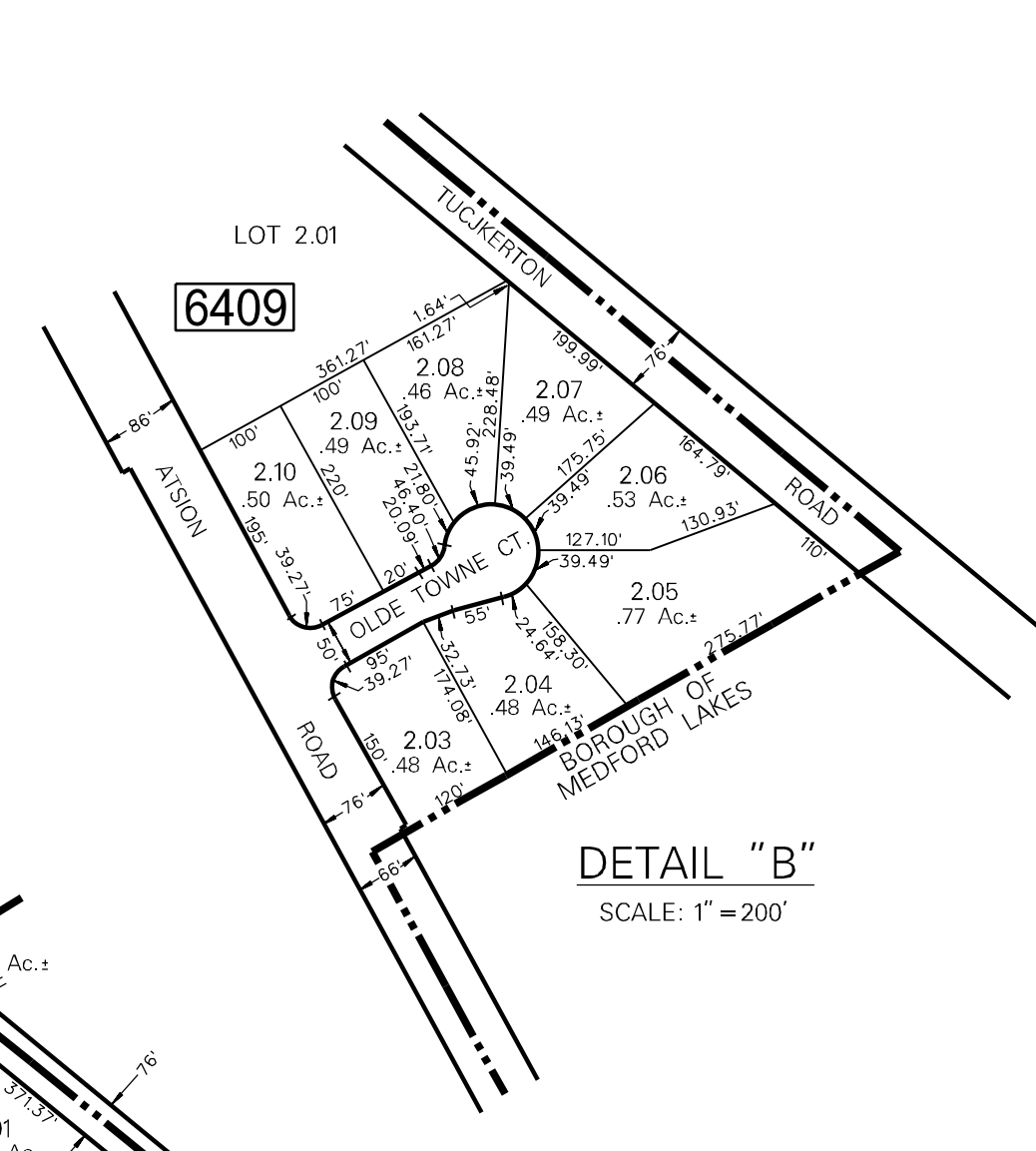
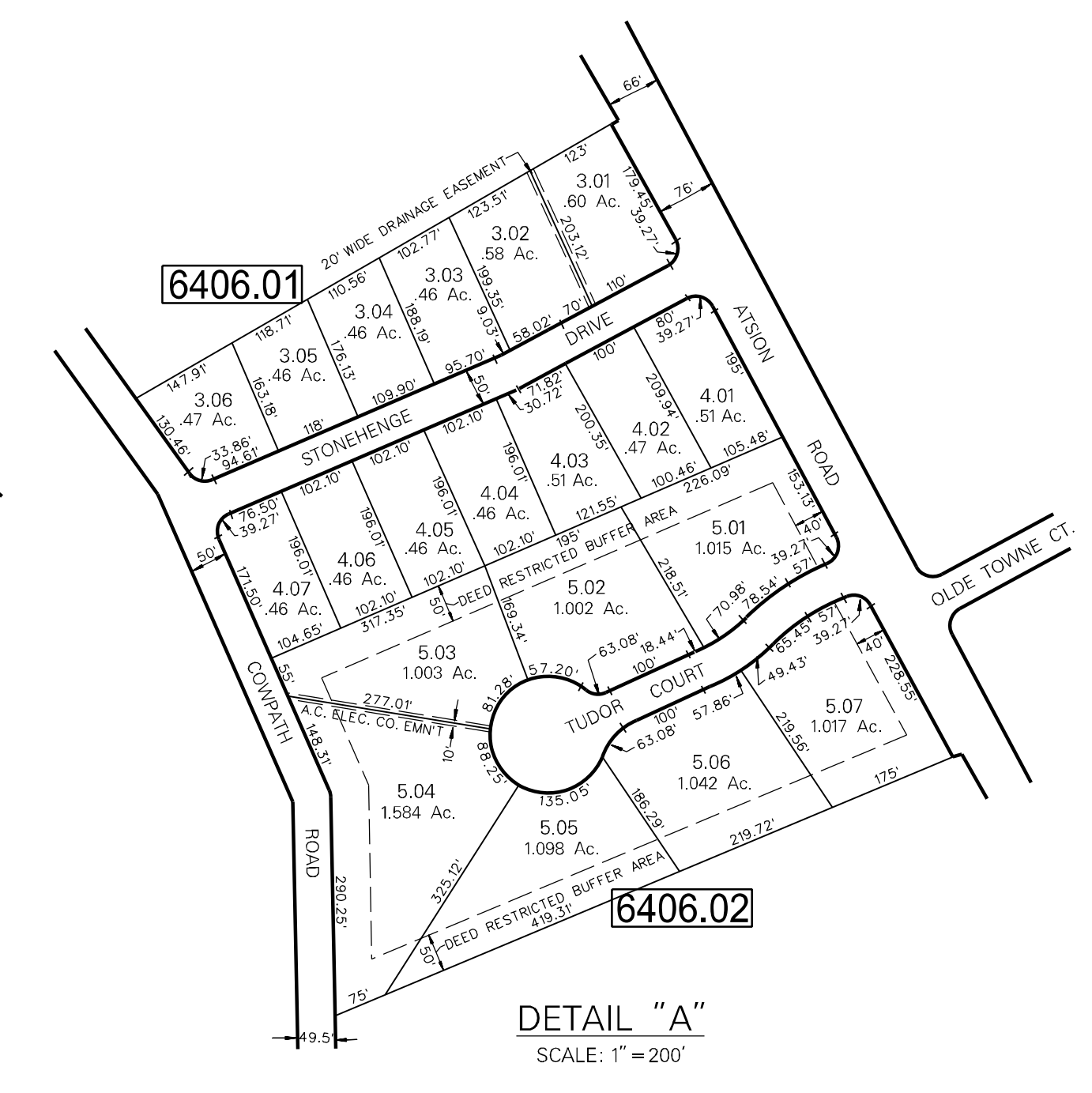
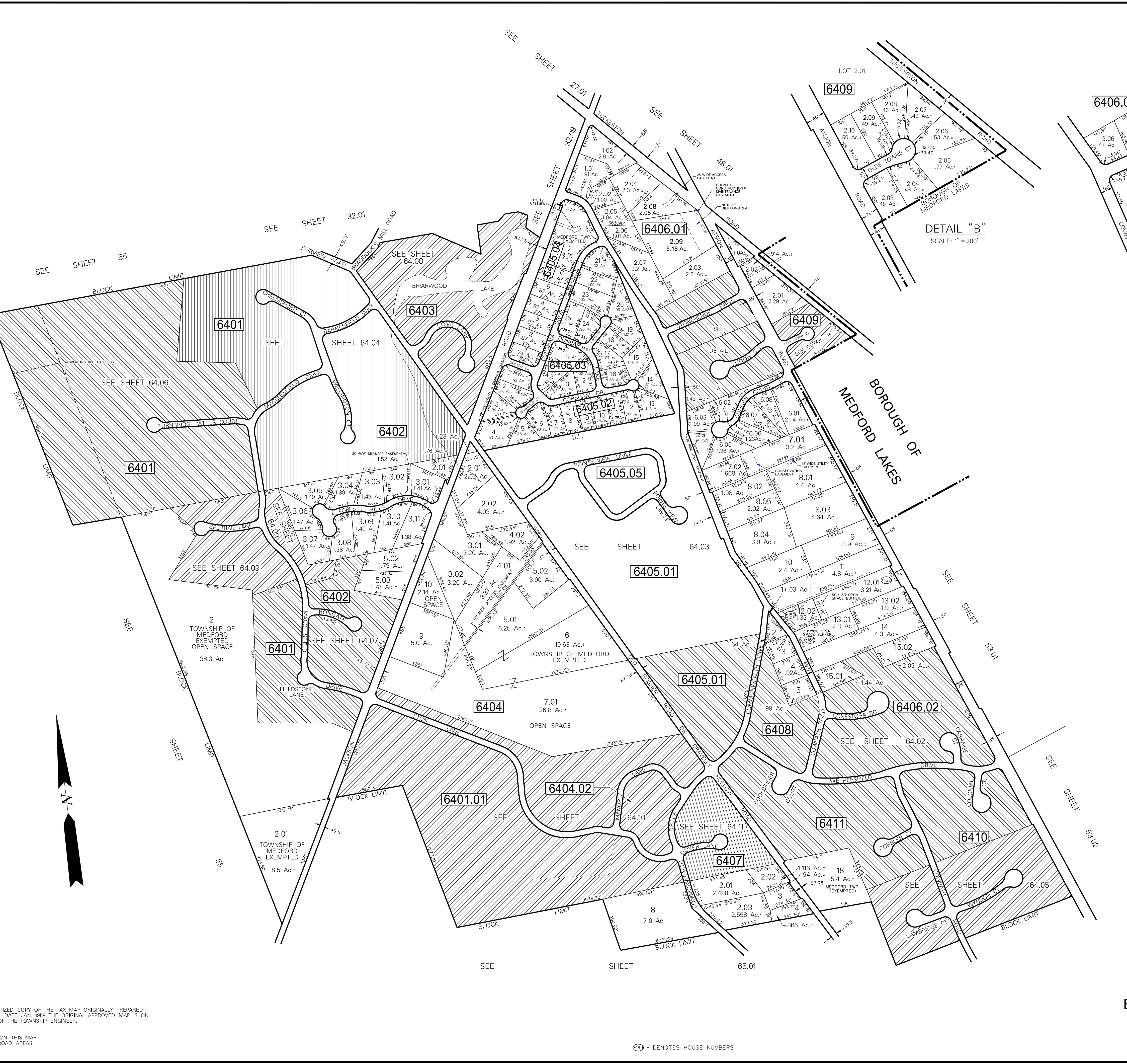
THIS SHEET IS A DIGITIZED COPY OF THE TAX MAP ORIGINALLY PREPARED BY: B. HAROLD WILLS. THE ORIGINAL IS ON FILE IN THE OFFICE OF THE TOWNSHIP ENGINEER

THIS SHEET WAS FORMALLY APPROVED ON MARCH 12, 1985 BY IVAN HAFTHOWITZ AND ASSIGNED SERIAL NUMBER 641

TAX MAP
MEDFORD TOWNSHIP
 BURLINGTON COUNTY, NEW JERSEY
 SCALE: 1"=100' DATE: JAN. 1959
 B. HAROLD WILLS TOWNSHIP ENGINEER
 MT. LAUREL, NEW JERSEY

DATE	REVISION	DATE	REVISION	DATE	REVISION
11-4-76	SPLIT-OFF LOTS 3A-3E FROM LOT 3 & LOTS 4A-4F FROM LOT 4, B.LK. 6406; STONEHENGE, VACATED BRIDLE PATH BY ORD.; SEE NOTE	1-29-79	SPLIT-OFF LOTS 5A THRU 5F FROM LOT 5 "KINGSWOOD", B.LK. 6406	10-3-85	DELETED P/O BRADDOCK'S MILL ROAD, 5-6-86
10-29-76	REVISED SIZES OF LOTS 80, B.LK. 6406	1-22-79	SPLIT-OFF LOT 8E FROM LOT 8B, B.LK. 6406	10-3-85	DEL. WELLINGTON WOODS-SEC. 1, ADD. SHT. 64.04 - ADD. SECT. II
10-22-76	SPLIT-OFF LOT 80 FROM LOT 8C, B.LK. 6406	8-10-78	SPLIT-OFF LOT 1A FROM LOT 1B, B.LK. 6405	11-20-84	ADDED WELLINGTON WOODS SEC. 1, B.LK. 6401 & 6402
2-11-76	REV. LOTS 9, 11, 12, 13 - B.LK. 6405, ACCORDING TO DEEDS	5-17-78	SPLIT-OFF FROM LOTS 10, 11, B.LK. 6405, LOTS 1 & 2 B.LK. 6405A - ADDED ONTO LOT 9, B.LK. 6405	11-7-83	DELETED INDUSTRIAL BLVD., ADDED POINTE VIEW DRIVE, ADDED SHEET 64.03
12-19-74	B.LK. 6403, LOT 1A WAS LOT 1; LOT 1 WAS LOT 1A	2-21-78	SPLIT-OFF LOT 2A FROM LOT 2, B.LK. 6407	9-1-83	GENERAL REVISIONS
11-6-74	SPLIT-OFF LOT 2B FROM LOT 2, B.LK. 6407 & LOT 2B	11-16-82	SPLIT-OFF LOTS 2C THRU 2I, B.LK. 6409 FROM LOT 2B B.LK. 6409 - OLDE TOWNE	5-25-83	ADDED STONEHENGE DR. & TUDOR CT. TO 400' SCALE PLAN & B.LK. NO'S
6-12-74	SPLIT-OFF LOT 1B FROM LOT 1, B.LK. 6403	12-1-81	ADDED ON 10' LOT 10 FROM LOT 8, B.LK. 6405 & REV. SIZE OF REMAINING P/O LOT 8, B.LK. 6405	1-18-83	ADDED "TWP. OF MEDFORD - EXEMPTED" LOT 7, B.LK. 6405
7-9-73	SPLIT-OFF LOTS 6A, 6B, 6C, 6D, 6E, 6F, 6G, 6H, 6I, 6J, 6K, 6L, 6M, 6N, 6O, 6P, 6Q, 6R, 6S, 6T, 6U, 6V, 6W, 6X, 6Y, 6Z, 6AA, 6AB, 6AC, 6AD, 6AE, 6AF, 6AG, 6AH, 6AI, 6AJ, 6AK, 6AL, 6AM, 6AN, 6AO, 6AP, 6AQ, 6AR, 6AS, 6AT, 6AU, 6AV, 6AW, 6AX, 6AY, 6AZ, 6BA, 6BB, 6BC, 6BD, 6BE, 6BF, 6BG, 6BH, 6BI, 6BJ, 6BK, 6BL, 6BM, 6BN, 6BO, 6BP, 6BQ, 6BR, 6BS, 6BT, 6BU, 6BV, 6BW, 6BX, 6BY, 6BZ, 6CA, 6CB, 6CC, 6CD, 6CE, 6CF, 6CG, 6CH, 6CI, 6CJ, 6CK, 6CL, 6CM, 6CN, 6CO, 6CP, 6CQ, 6CR, 6CS, 6CT, 6CU, 6CV, 6CW, 6CX, 6CY, 6CZ, 6DA, 6DB, 6DC, 6DD, 6DE, 6DF, 6DG, 6DH, 6DI, 6DJ, 6DK, 6DL, 6DM, 6DN, 6DO, 6DP, 6DQ, 6DR, 6DS, 6DT, 6DU, 6DV, 6DW, 6DX, 6DY, 6DZ, 6EA, 6EB, 6EC, 6ED, 6EE, 6EF, 6EG, 6EH, 6EI, 6EJ, 6EK, 6EL, 6EM, 6EN, 6EO, 6EP, 6EQ, 6ER, 6ES, 6ET, 6EU, 6EV, 6EW, 6EX, 6EY, 6EZ, 6FA, 6FB, 6FC, 6FD, 6FE, 6FF, 6FG, 6FH, 6FI, 6FJ, 6FK, 6FL, 6FM, 6FN, 6FO, 6FP, 6FQ, 6FR, 6FS, 6FT, 6FU, 6FV, 6FW, 6FX, 6FY, 6FZ, 6GA, 6GB, 6GC, 6GD, 6GE, 6GF, 6GG, 6GH, 6GI, 6GJ, 6GK, 6GL, 6GM, 6GN, 6GO, 6GP, 6GQ, 6GR, 6GS, 6GT, 6GU, 6GV, 6GW, 6GX, 6GY, 6GZ, 6HA, 6HB, 6HC, 6HD, 6HE, 6HF, 6HG, 6HH, 6HI, 6HJ, 6HK, 6HL, 6HM, 6HN, 6HO, 6HP, 6HQ, 6HR, 6HS, 6HT, 6HU, 6HV, 6HW, 6HX, 6HY, 6HZ, 6IA, 6IB, 6IC, 6ID, 6IE, 6IF, 6IG, 6IH, 6II, 6IJ, 6IK, 6IL, 6IM, 6IN, 6IO, 6IP, 6IQ, 6IR, 6IS, 6IT, 6IU, 6IV, 6IW, 6IX, 6IY, 6IZ, 6JA, 6JB, 6JC, 6JD, 6JE, 6JF, 6JG, 6JH, 6JI, 6JJ, 6JK, 6JL, 6JM, 6JN, 6JO, 6JP, 6JQ, 6JR, 6JS, 6JT, 6JU, 6JV, 6JW, 6JX, 6JY, 6JZ, 6KA, 6KB, 6KC, 6KD, 6KE, 6KF, 6KG, 6KH, 6KI, 6KJ, 6KL, 6KM, 6KN, 6KO, 6KP, 6KQ, 6KR, 6KS, 6KT, 6KU, 6KV, 6KW, 6KX, 6KY, 6KZ, 6LA, 6LB, 6LC, 6LD, 6LE, 6LF, 6LG, 6LH, 6LI, 6LJ, 6LK, 6LL, 6LM, 6LN, 6LO, 6LP, 6LQ, 6LR, 6LS, 6LT, 6LU, 6LV, 6LW, 6LX, 6LY, 6LZ, 6MA, 6MB, 6MC, 6MD, 6ME, 6MF, 6MG, 6MH, 6MI, 6MJ, 6MK, 6ML, 6MM, 6MN, 6MO, 6MP, 6MQ, 6MR, 6MS, 6MT, 6MU, 6MV, 6MW, 6MX, 6MY, 6MZ, 6NA, 6NB, 6NC, 6ND, 6NE, 6NF, 6NG, 6NH, 6NI, 6NJ, 6NK, 6NL, 6NM, 6NO, 6NP, 6NQ, 6NR, 6NS, 6NT, 6NU, 6NV, 6NW, 6NX, 6NY, 6NZ, 6OA, 6OB, 6OC, 6OD, 6OE, 6OF, 6OG, 6OH, 6OI, 6OJ, 6OK, 6OL, 6OM, 6ON, 6OO, 6OP, 6OQ, 6OR, 6OS, 6OT, 6OU, 6OV, 6OW, 6OX, 6OY, 6OZ, 6PA, 6PB, 6PC, 6PD, 6PE, 6PF, 6PG, 6PH, 6PI, 6PJ, 6PK, 6PL, 6PM, 6PN, 6PO, 6PP, 6PQ, 6PR, 6PS, 6PT, 6PU, 6PV, 6PW, 6PX, 6PY, 6PZ, 6QA, 6QB, 6QC, 6QD, 6QE, 6QF, 6QG, 6QH, 6QI, 6QJ, 6QK, 6QL, 6QM, 6QN, 6QO, 6QP, 6QQ, 6QR, 6QS, 6QT, 6QU, 6QV, 6QW, 6QX, 6QY, 6QZ, 6RA, 6RB, 6RC, 6RD, 6RE, 6RF, 6RG, 6RH, 6RI, 6RJ, 6RK, 6RL, 6RM, 6RN, 6RO, 6RP, 6RQ, 6RR, 6RS, 6RT, 6RU, 6RV, 6RW, 6RX, 6RY, 6RZ, 6SA, 6SB, 6SC, 6SD, 6SE, 6SF, 6SG, 6SH, 6SI, 6SJ, 6SK, 6SL, 6SM, 6SN, 6SO, 6SP, 6SQ, 6SR, 6SS, 6ST, 6SU, 6SV, 6SW, 6SX, 6SY, 6SZ, 6TA, 6TB, 6TC, 6TD, 6TE, 6TF, 6TG, 6TH, 6TI, 6TJ, 6TK, 6TL, 6TM, 6TN, 6TO, 6TP, 6TQ, 6TR, 6TS, 6TT, 6TU, 6TV, 6TW, 6TX, 6TY, 6TZ, 6UA, 6UB, 6UC, 6UD, 6UE, 6UF, 6UG, 6UH, 6UI, 6UJ, 6UK, 6UL, 6UM, 6UN, 6UO, 6UP, 6UQ, 6UR, 6US, 6UT, 6UU, 6UV, 6UW, 6UX, 6UY, 6UZ, 6VA, 6VB, 6VC, 6VD, 6VE, 6VF, 6VG, 6VH, 6VI, 6VJ, 6VK, 6VL, 6VM, 6VN, 6VO, 6VP, 6VQ, 6VR, 6VS, 6VT, 6VU, 6VV, 6VW, 6VX, 6VY, 6VZ, 6WA, 6WB, 6WC, 6WD, 6WE, 6WF, 6WG, 6WH, 6WI, 6WJ, 6WK, 6WL, 6WM, 6WN, 6WO, 6WP, 6WQ, 6WR, 6WS, 6WT, 6WU, 6WV, 6WW, 6WX, 6WY, 6WZ, 6XA, 6XB, 6XC, 6XD, 6XE, 6XF, 6XG, 6XH, 6XI, 6XJ, 6XK, 6XL, 6XM, 6XN, 6XO, 6XP, 6XQ, 6XR, 6XS, 6XT, 6XU, 6XV, 6XW, 6XX, 6XY, 6XZ, 6YA, 6YB, 6YC, 6YD, 6YE, 6YF, 6YG, 6YH, 6YI, 6YJ, 6YK, 6YL, 6YM, 6YN, 6YO, 6YP, 6YQ, 6YR, 6YS, 6YT, 6YU, 6YV, 6YW, 6YX, 6YY, 6YZ, 6ZA, 6ZB, 6ZC, 6ZD, 6ZE, 6ZF, 6ZG, 6ZH, 6ZI, 6ZJ, 6ZK, 6ZL, 6ZM, 6ZN, 6ZO, 6ZP, 6ZQ, 6ZR, 6ZS, 6ZT, 6ZU, 6ZV, 6ZW, 6ZX, 6ZY, 6ZZ	10-20-88	ADDED CEDAR RUN ROAD TO COMMONWEALTH DRIVE		
10-28-87	ADDED WETHERSFIELD SECT. 2 & ADDED SHEET 64.07	5-19-80	ADDED "KINGSWOOD SOUTH"	11-19-80	ADDED CEDAR RUN ROAD TO COMMONWEALTH DRIVE
12-24-87	ADDED WETHERSFIELD SECT. 2 & ADDED SHEET 64.07	10-31-77	ADDED OVERLAP DUE TO DEEDS, LOT 1, B.LK. 6406	12-1-81	ADDED CEDAR RUN ROAD TO COMMONWEALTH DRIVE
10-25-71	RD. WIDENED LOT 8, B.LK. 6406, AS REQUIRED BY DEED	6-23-77	SPLIT-OFF LOT 1A FROM LOT 1, B.LK. 6406	6-20-77	ADDED ADDITIONAL ACRES TO LOT 2, B.LK. 6402

DATE	REVISION	DATE	REVISION
12-26-86	ADDED DEED RESTRICTION BUFFER AREA BLOCK 6406	03-28-06	ADDED HOUSE NUMBER LOT 13.01, B.LK. 6406.02
03-28-06	ADDED HOUSE NUMBER LOT 13.01, B.LK. 6406.02	03-14-07	REVISED LOT 2.01 BLOCK 6402
08-17-07	REVISED B.LK. 6405.02, 6405.03 & 6405.04	11-08-07	SUBDIVIDED LOT 12, BLOCK 6406.02 INTO LOTS 12.01 & 12.02
01-17-11	REVISED LOT 4, BLOCK 6407	03-18-15	ADDED LOT NO. TO BLOCK 6406.01 LOT 2.01
01-27-16	SUBDIVIDED B.LK. 6406.02 INTO LOTS 7.01 & 7.02 AND B.LK. 6406.01 INTO LOTS 2.01 & 2.02		



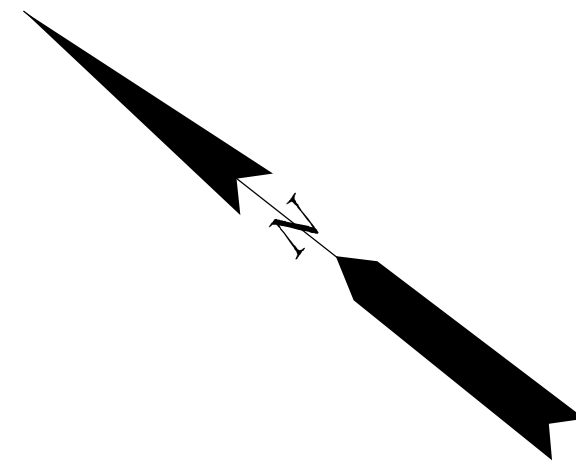
NOTES:
 BRIDLE PATH BETWEEN ATSION ROAD & OLD GOSHEN ROAD VACATED BY MEDFORD TOWNSHIP ORD. #1976-12, 4-7-76.
 LOT NUMBERS 3.01 THRU 3.06, BLOCK 6406.01, 4.01-4.07, BLOCK 6406.02 ARE LOT DESIGNATIONS OF FILED PLAN OF "STONEHENGE."
 LOTS 3.01 THRU 3.11, BLOCK 6402 REFER TO FILED PLAN OF "LAUREL KNOLL."
 LOT 8, BLOCK 6405 REFER TO FILED PLAN OF MEDFORD OAKS INDUSTRIAL PARK, SEC. 1.
 LOTS 2.03 THRU 2.10, BLOCK 6409 REFER TO FILED PLAN OF "OLDE TOWNE."
 LOTS 9.02 THRU 9.07, LOTS 10.01 THRU 10.03 & LOT 11, BLOCK 6405.01, LOTS 1 & 2, BLOCK 6405.01 REFER TO FINAL PLAN SEC. MEDFORD OAKS INDUSTRIAL PARK.
 LOTS 5.01 THRU 5.07, BLOCK 6406.02 REFER TO FILED PLAN OF "KINGSWOOD."
 LOTS 1 THRU 25, BLOCK 6405.02, LOTS 1 THRU 4, BLOCK 6405.03 AND LOTS 1 THRU 7, BLOCK 6405.04 REFER TO FINAL PLAT, "JACKSON WOODS."
 LOTS 6.01 THRU 6.08, BLOCK 6406.02 REFER TO FINAL PLAT OF "KINGSWOOD SOUTH."

THIS SHEET WAS FORMALLY APPROVED ON MARCH 12, 1985 BY IAN HAFTHOWITZ AND ASSIGNED SERIAL NUMBER 641

TAX MAP

MEDFORD TOWNSHIP

BURLINGTON COUNTY, NEW JERSEY
 SCALE: 1"=400' DATE: JAN., 1959
 B. HAROLD WILLS TOWNSHIP ENGINEER
 MT. HOLLY, NEW JERSEY



NOTES:

LOT & BLOCK NUMBERS REFER TO FINAL PLATS SECTIONS 1-A AND 1-B OF "WETHERSFIELD"

ALL ACREAGE GIVEN ON THIS MAP DOES NOT INCLUDE ROAD AREAS.

THIS SHEET IS A DIGITIZED COPY OF THE TAX MAP ORIGINALLY PREPARED BY TAYLOR WISEMAN & TAYLOR. THE ORIGINAL IS ON FILE IN THE OFFICE OF THE TOWNSHIP ENGINEER.

SEE SHEET 64.01

SEE SHEET 64.01

SEE SHEET 64.01

6405.01

6408

6406.02

6410

6411

18
12.440 Ac.
(EXEMPTED)
MEDFORD TOWNSHIP

20
3.198 Ac.
(EXEMPTED)
MEDFORD TOWNSHIP

COLONIAL COURT

10
2.494 Ac.
(EXEMPTED)
MEDFORD TOWNSHIP

COBBLER COURT

BOOKBINDER COURT

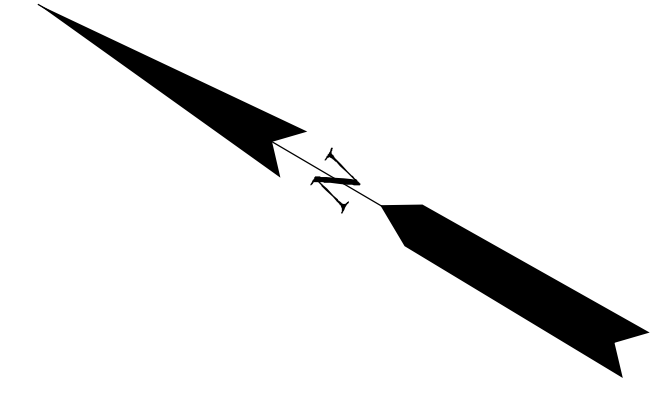
7
4.955 Ac.
(EXEMPTED)
MEDFORD TOWNSHIP

TAX MAP
MEDFORD TOWNSHIP
BURLINGTON COUNTY, NEW JERSEY
SCALE: 1"=100' DATE: NOV. 1982
TAYLOR WISEMAN & TAYLOR
TOWNSHIP ENGINEER
MT. LAUREL, NEW JERSEY

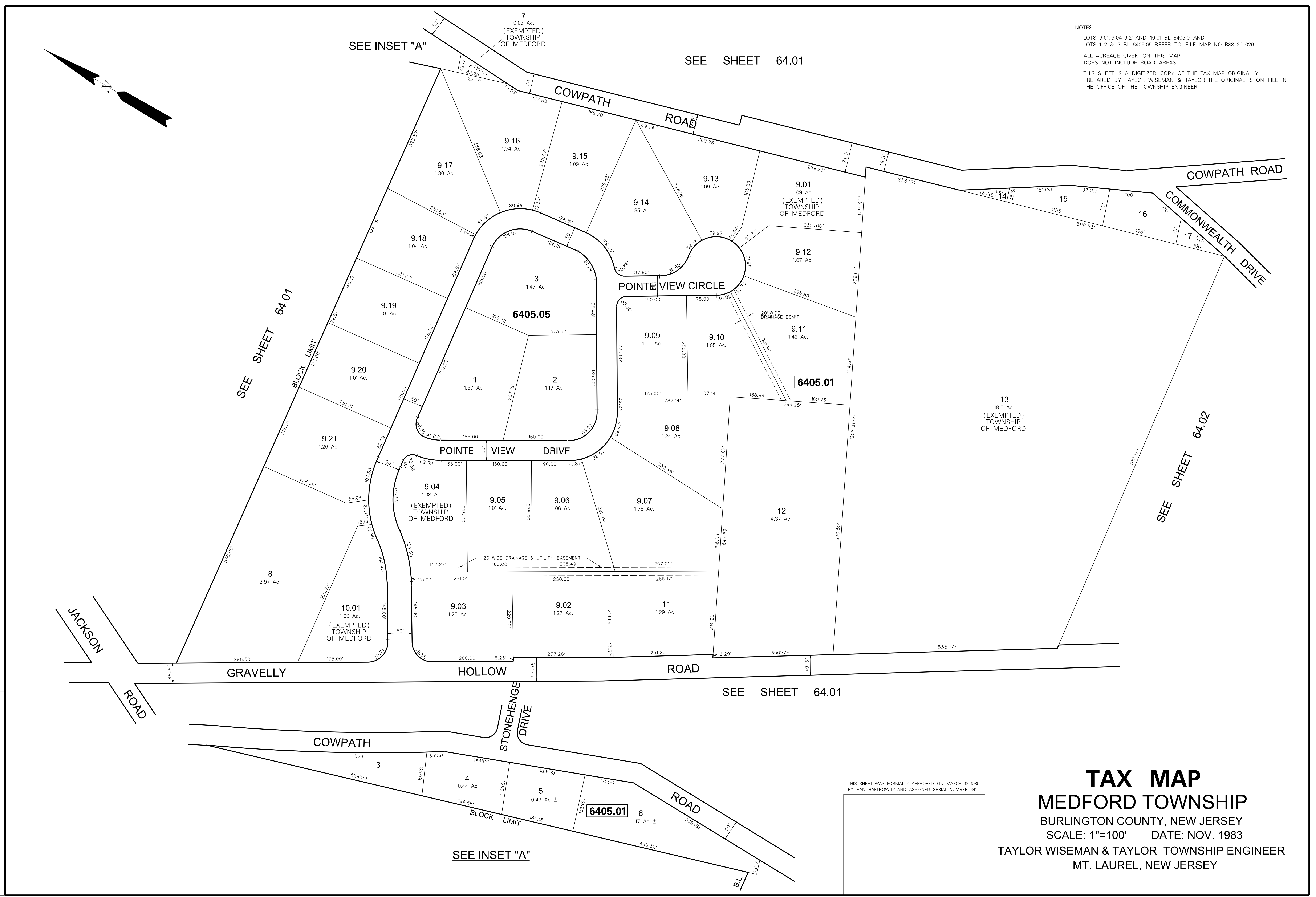
THIS SHEET WAS FORMALLY APPROVED ON MARCH 12, 1985 BY IVAN HAFTHOWITZ AND ASSIGNED SERIAL NUMBER 6411

9-17-08	DATE
1	REVISION
DIGITIZED TAX MAP SHEET 64.02	

NOTES:
 LOTS 9.01, 9.04-9.21 AND 10.01, BL 6405.01 AND LOTS 1, 2 & 3, BL 6405.05 REFER TO FILE MAP NO. B83-20-026
 ALL ACREAGE GIVEN ON THIS MAP DOES NOT INCLUDE ROAD AREAS.
 THIS SHEET IS A DIGITIZED COPY OF THE TAX MAP ORIGINALLY PREPARED BY TAYLOR WISEMAN & TAYLOR. THE ORIGINAL IS ON FILE IN THE OFFICE OF THE TOWNSHIP ENGINEER



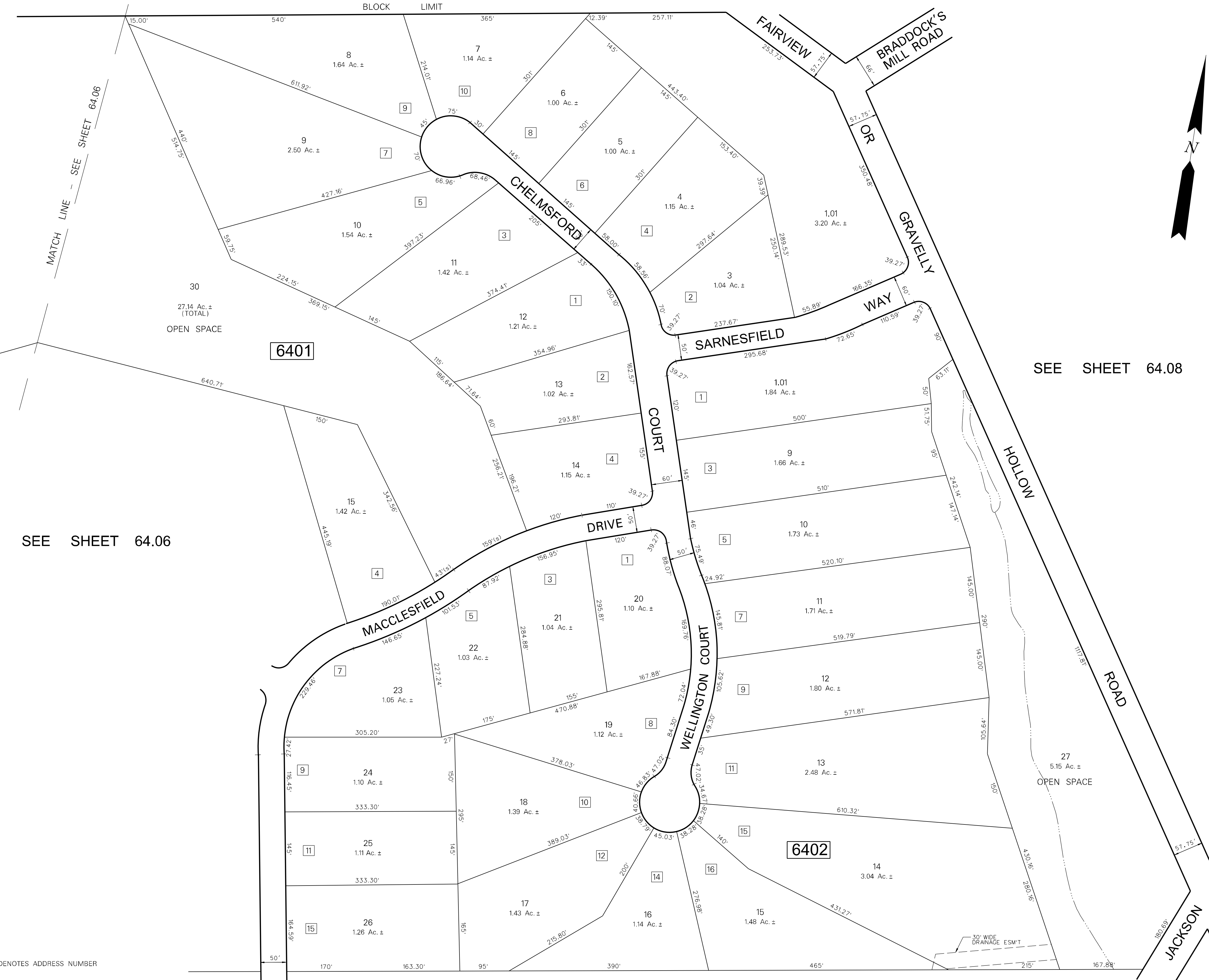
9-17-08	DATE
	REVISION
	DIGITIZED TAX MAP SHEET 64.03



THIS SHEET WAS FORMALLY APPROVED ON MARCH 12 1986 BY IVAN HAFTHOWITZ AND ASSIGNED SERIAL NUMBER 641

TAX MAP
MEDFORD TOWNSHIP
 BURLINGTON COUNTY, NEW JERSEY
 SCALE: 1"=100' DATE: NOV. 1983
 TAYLOR WISEMAN & TAYLOR TOWNSHIP ENGINEER
 MT. LAUREL, NEW JERSEY

SEE SHEET 32.01



SEE SHEET 64.06

SEE SHEET 64.08


SEE SHEET 64.01

THIS SHEET WAS FORMALLY APPROVED ON MARCH 12, 1985
 BY IVAN HAFTHOWITZ AND ASSIGNED SERIAL NUMBER 641

TAX MAP
MEDFORD TOWNSHIP
 BURLINGTON COUNTY, NEW JERSEY
 SCALE: 1"=100' DATE: OCT. 1985
 HARRY O. BATEMAN TOWNSHIP ENGINEER
 MT. LAUREL, NEW JERSEY

9-17-08	DATE
1	REVISION
DIGITIZED TAX MAP SHEET 64.04	

NOTES:
 [3] DENOTES ADDRESS NUMBER
 ALL ACREAGE GIVEN ON THIS MAP DOES NOT INCLUDE ROAD AREAS.
 THIS SHEET IS A DIGITIZED COPY OF THE TAX MAP ORIGINALLY PREPARED BY: HARRY O. BATEMAN, THE ORIGINAL IS ON FILE IN THE OFFICE OF THE TOWNSHIP ENGINEER



SEE SHEET 64.02

SEE SHEET 53.02



SEE SHEET 65.01

SEE SHEET 65.01

CARDINALE RIDGE ROAD

DATE	REVISION
9-17-08	

NOTES:

- * DENOTES VEHICULAR ACCESS TO COWPATH ROAD (NOT PERMITTED)
- 3 DENOTES ADDRESS NUMBER

ALL ACREAGE GIVEN ON THIS MAP DOES NOT INCLUDE ROAD AREAS.

THIS SHEET IS A DIGITIZED COPY OF THE TAX MAP ORIGINALLY PREPARED BY: HARRY O. BATEMAN, THE ORIGINAL IS ON FILE IN THE OFFICE OF THE TOWNSHIP ENGINEER

TAX MAP
MEDFORD TOWNSHIP
 BURLINGTON COUNTY, NEW JERSEY
 SCALE: 1"=60' DATE: OCT. 1985
 HARRY O. BATEMAN TOWNSHIP ENGINEER
 MT. LAUREL, NEW JERSEY

THIS SHEET WAS FORMALLY APPROVED ON MARCH 12, 1985 BY IVAN HAFTHOWITZ AND ASSIGNED SERIAL NUMBER 641

NOTE:
RE: LOT 30 OF BLOCK 6602 & LOT 4.16 OF BLOCK 5507.01
THE OVERLAPPING LINES & DIMENSIONS SHOWN ARE PLOTTED IN
ACCORDANCE WITH THE METES & BOUNDS DESCRIPTIONS APPEARING
IN THE LAST DEED OF RECORD FOR EACH PARCEL & DO NOT PURPORT
TO REPRESENT TITLE OR OWNERSHIP STATUS IN ANY MANNER, THESE
SITUATIONS ARE SUBJECT TO SOLUTION BY THE PROPERTY OWNERS
CONCERNED.



SEE SHEET 55

BLOCK LIMIT

30
27.14 Ac. ±
(TOTAL)
OPEN SPACE

MATCH LINE

SEE SHEET 55

DEED OVERLAP - SEE NOTE
16.08 Ac. ±

SEE SHEET 64.04



NOTES:

3 DENOTES ADDRESS NUMBER

ALL ACREAGE GIVEN ON THIS MAP
DOES NOT INCLUDE ROAD AREAS.

THIS SHEET IS A DIGITIZED COPY OF THE TAX MAP ORIGINALLY
PREPARED BY: HARRY O. BATEMAN, THE ORIGINAL IS ON FILE IN
THE OFFICE OF THE TOWNSHIP ENGINEER

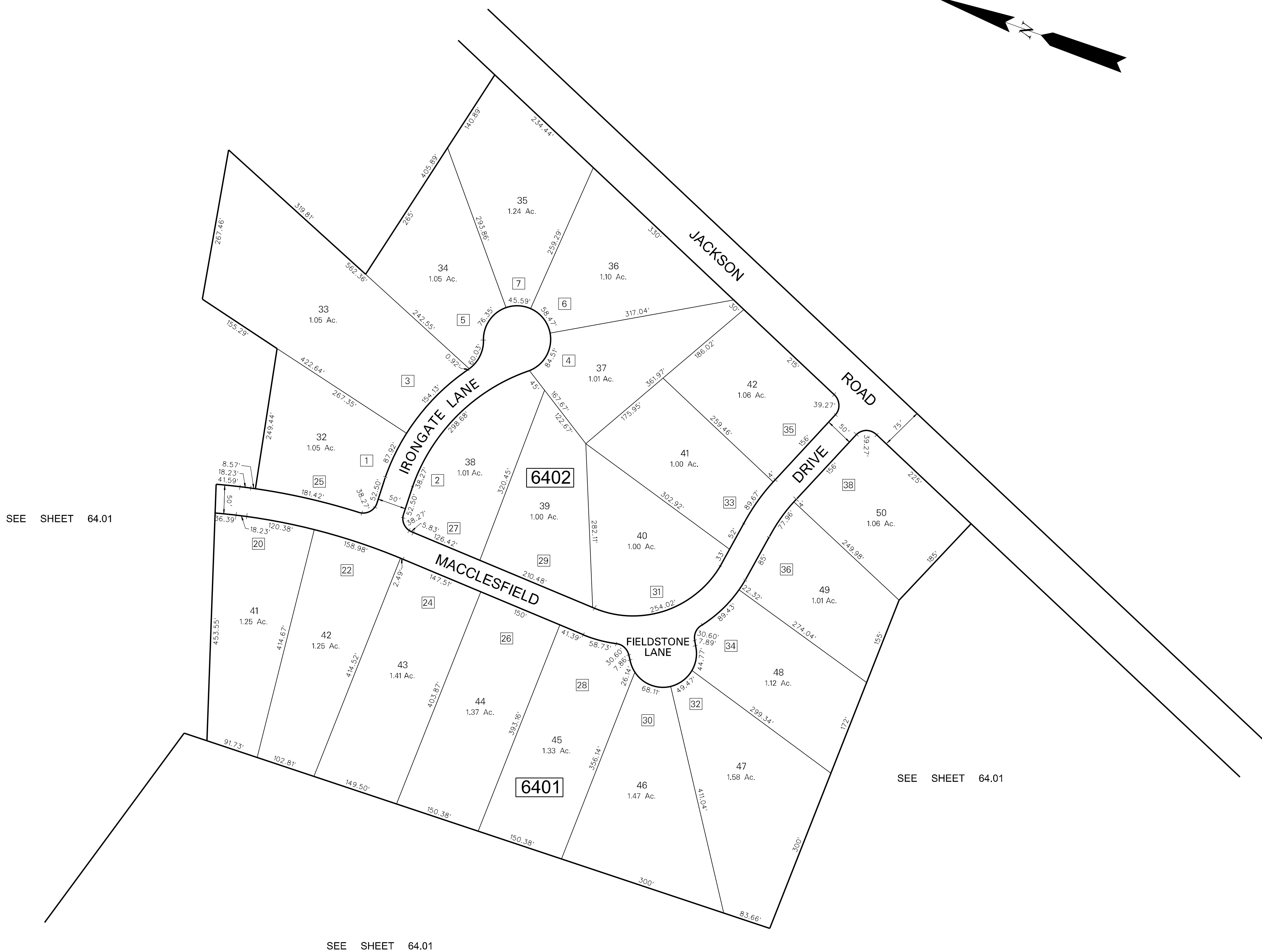
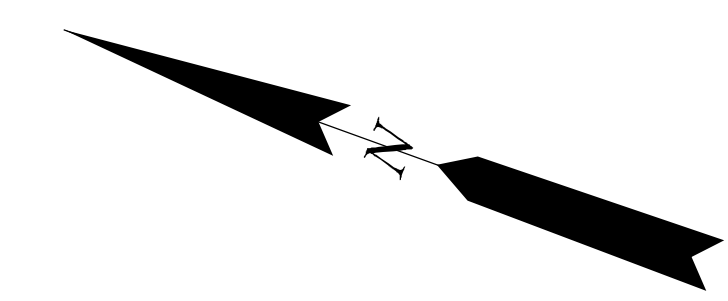
SEE SHEET 55

SEE SHEET 64.01

THIS SHEET WAS FORMALLY APPROVED ON MARCH 12, 1985
BY IVAN HATHOWITZ AND ASSIGNED SERIAL NUMBER 641

TAX MAP
MEDFORD TOWNSHIP
BURLINGTON COUNTY, NEW JERSEY
SCALE: 1"=100' DATE: OCT. 1985
HARRY O. BATEMAN TOWNSHIP ENGINEER
MT. LAUREL, NEW JERSEY

9-17-08	DATE
	REVISION
	DIGITIZED TAX MAP SHEET 64.06

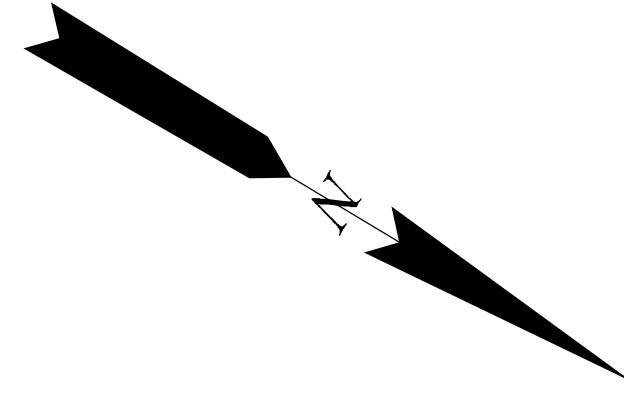


9-17-08	DATE
	REVISION
	DIGITIZED TAX MAP SHEET 64.07

NOTES:
 [3] DENOTES ADDRESS NUMBER
 ALL ACREAGE GIVEN ON THIS MAP DOES NOT INCLUDE ROAD AREAS.
 THIS SHEET IS A DIGITIZED COPY OF THE TAX MAP ORIGINALLY PREPARED BY HARRY O. BATEMAN. THE ORIGINAL IS ON FILE IN THE OFFICE OF THE TOWNSHIP ENGINEER

TAX MAP
MEDFORD TOWNSHIP
 BURLINGTON COUNTY, NEW JERSEY
 SCALE: 1"=100' DATE: OCT. 1985
 HARRY O. BATEMAN TOWNSHIP ENGINEER
 MT. LAUREL, NEW JERSEY

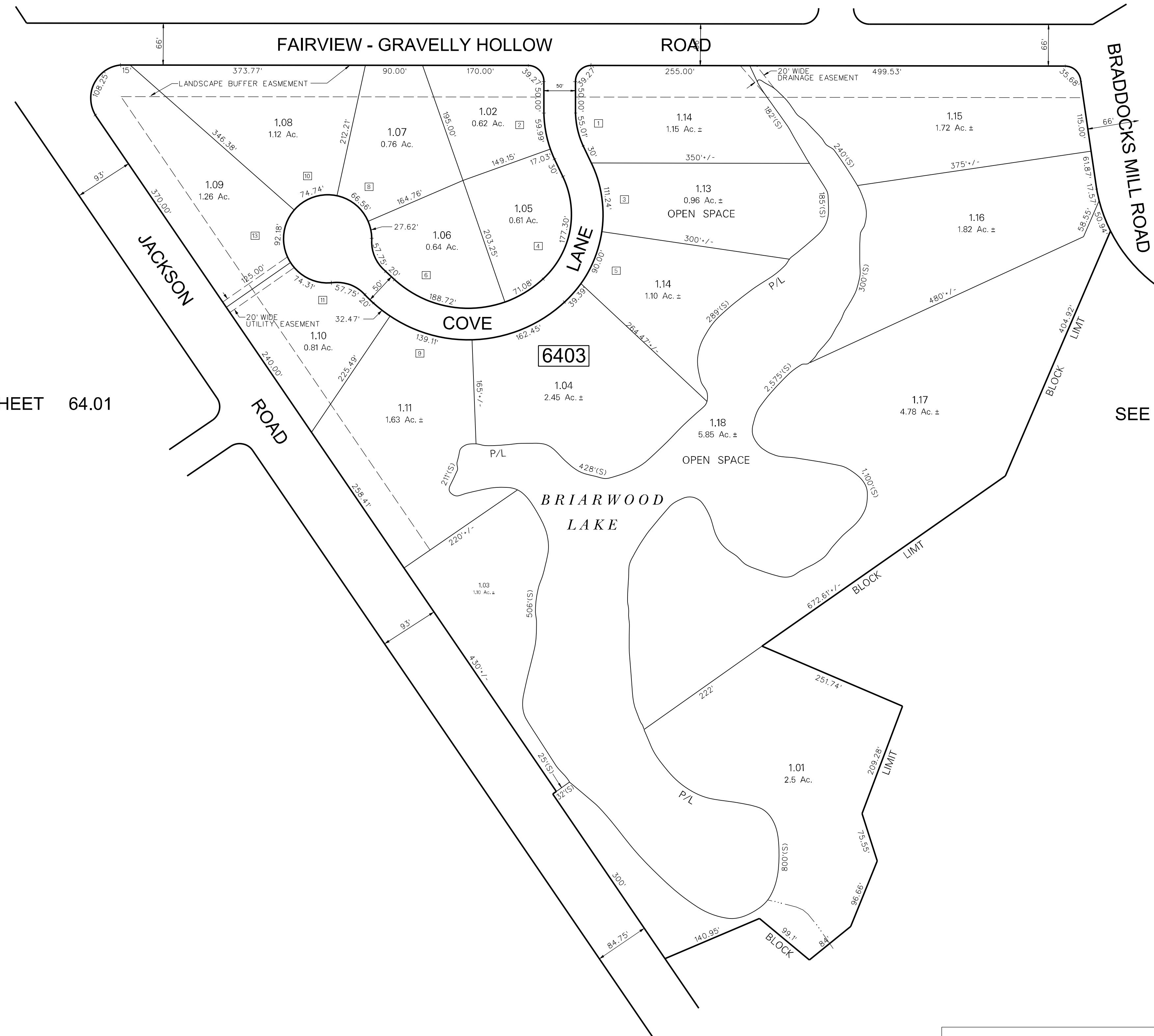
THIS SHEET WAS FORMALLY APPROVED ON MARCH 12, 1985 BY IVAN HAFTHOWITZ AND ASSIGNED SERIAL NUMBER 641



SEE SHEET 64.04

SEE SHEET 64.01

SEE SHEET 32.01



NOTES:

3 DENOTES ADDRESS NUMBER

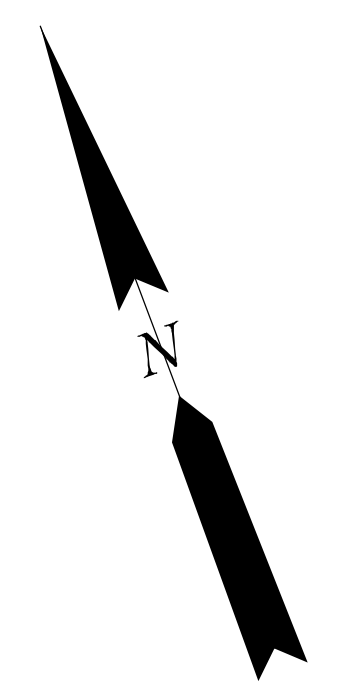
ALL ACREAGE GIVEN ON THIS MAP DOES NOT INCLUDE ROAD AREAS.

THIS SHEET IS A DIGITIZED COPY OF THE TAX MAP ORIGINALLY PREPARED BY HARRY O. BATEMAN, THE ORIGINAL IS ON FILE IN THE OFFICE OF THE TOWNSHIP ENGINEER

THIS SHEET WAS FORMALLY APPROVED ON MARCH 12, 1986 BY IVAN HAFTHOWITZ AND ASSIGNED SERIAL NUMBER 641

TAX MAP
MEDFORD TOWNSHIP
 BURLINGTON COUNTY, NEW JERSEY
 SCALE: 1"=100' DATE: OCT. 1988
 HARRY O. BATEMAN TOWNSHIP ENGINEER
 MT. LAUREL, NEW JERSEY

9-17-08	DATE
	REVISION
	DIGITIZED TAX MAP SHEET 64.08



SEE SHEET 64.06

SEE SHEET 64.01



SEE SHEET 64.01

SEE SHEET 64.07

SEE SHEET 64.01

NOTES:

3 DENOTES ADDRESS NUMBER

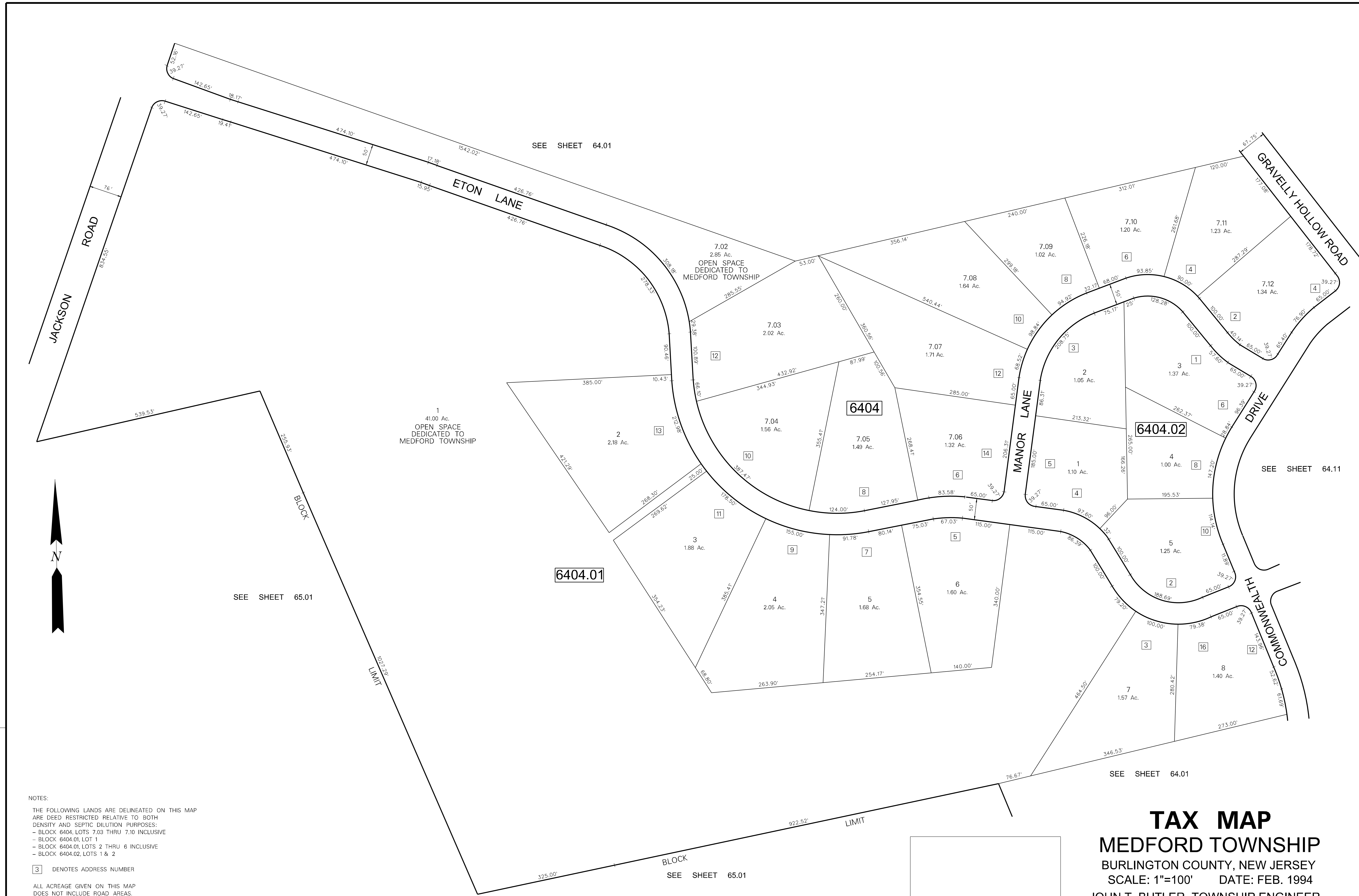
ALL ACREAGE GIVEN ON THIS MAP DOES NOT INCLUDE ROAD AREAS.

THIS SHEET IS A DIGITIZED COPY OF THE TAX MAP ORIGINALLY PREPARED BY: HARRY O. BATEMAN. THE ORIGINAL IS ON FILE IN THE OFFICE OF THE TOWNSHIP ENGINEER

THIS SHEET WAS FORMALLY APPROVED ON MARCH 12, 1985 BY IVAN HAFTHOWITZ AND ASSIGNED SERIAL NUMBER 641

TAX MAP
MEDFORD TOWNSHIP
BURLINGTON COUNTY, NEW JERSEY
SCALE: 1"=50' DATE: JAN. 1990
HARRY O. BATEMAN TOWNSHIP ENGINEER
MT. LAUREL, NEW JERSEY

9-17-08	DATE
	REVISION
	DIGITIZED TAX MAP SHEET 64.09



SEE SHEET 64.01

SEE SHEET 64.11

SEE SHEET 65.01

SEE SHEET 65.01

SEE SHEET 64.01

TAX MAP
MEDFORD TOWNSHIP
 BURLINGTON COUNTY, NEW JERSEY
 SCALE: 1"=100' DATE: FEB. 1994
 JOHN T. BUTLER TOWNSHIP ENGINEER
 MT. LAUREL, NEW JERSEY

NOTES:
 THE FOLLOWING LANDS ARE DELINEATED ON THIS MAP ARE DEED RESTRICTED RELATIVE TO BOTH DENSITY AND SEPTIC DILUTION PURPOSES:
 - BLOCK 6404, LOTS 7.03 THRU 7.10 INCLUSIVE
 - BLOCK 6404.01, LOT 1
 - BLOCK 6404.01, LOTS 2 THRU 6 INCLUSIVE
 - BLOCK 6404.02, LOTS 1 & 2

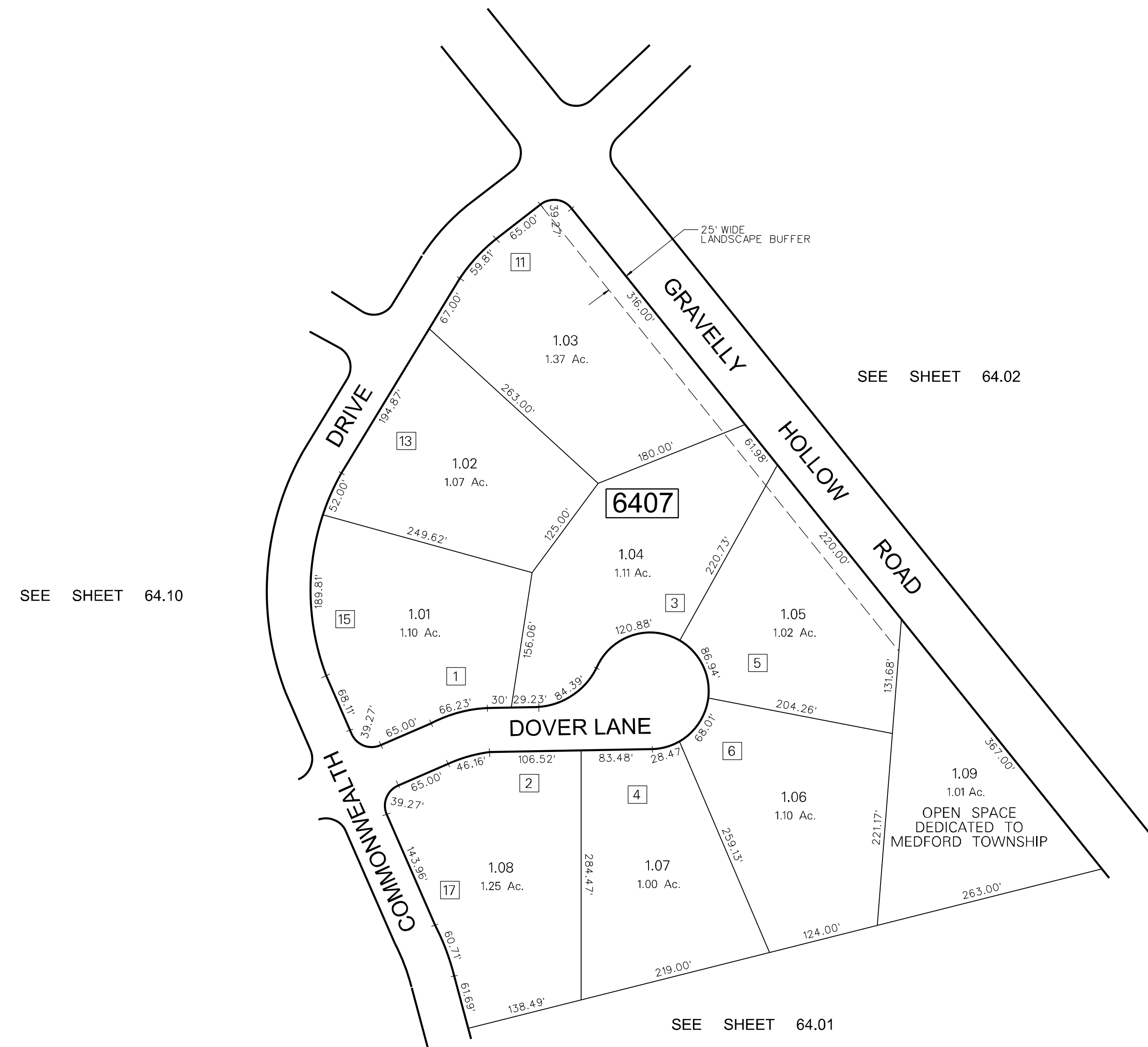
3 DENOTES ADDRESS NUMBER

ALL ACREAGE GIVEN ON THIS MAP DOES NOT INCLUDE ROAD AREAS.

THIS SHEET IS A DIGITIZED COPY OF THE TAX MAP ORIGINALLY PREPARED BY JOHN T. BUTLER. THE ORIGINAL IS ON FILE IN THE OFFICE OF THE TOWNSHIP ENGINEER

THIS SHEET WAS FORMALLY APPROVED ON MARCH 12, 1985 BY IVAN HAFTHOWITZ AND ASSIGNED SERIAL NUMBER 641

9-17-08	DATE
	REVISION
	DIGITIZED TAX MAP SHEET 64.10



SEE SHEET 64.10

SEE SHEET 64.02

SEE SHEET 64.01


DATE	REVISION
9-17-08	DIGITIZED TAX MAP SHEET 64.11

NOTES:

3 DENOTES ADDRESS NUMBER

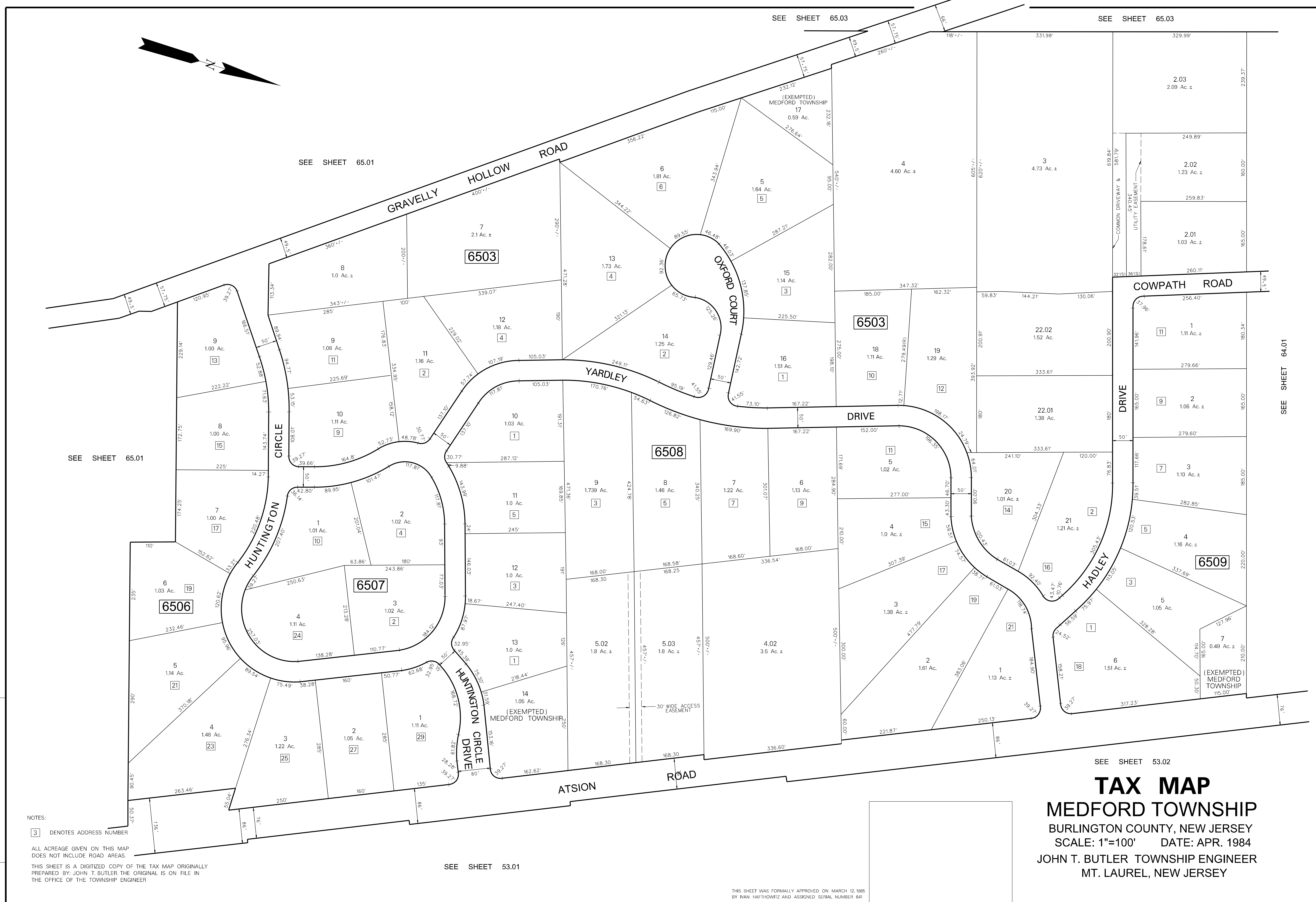
ALL ACREAGE GIVEN ON THIS MAP DOES NOT INCLUDE ROAD AREAS.

THIS SHEET IS A DIGITIZED COPY OF THE TAX MAP ORIGINALLY PREPARED BY JOHN T. BUTLER. THE ORIGINAL IS ON FILE IN THE OFFICE OF THE TOWNSHIP ENGINEER



TAX MAP
MEDFORD TOWNSHIP
 BURLINGTON COUNTY, NEW JERSEY
 SCALE: 1"=100' DATE: JUL. 1995
 JOHN T. BUTLER TOWNSHIP ENGINEER
 MT. LAUREL, NEW JERSEY

THIS SHEET WAS FORMALLY APPROVED ON MARCH 12, 1985 BY NAN HATHOWITZ AND ASSIGNED SERIAL NUMBER 641



SEE SHEET 65.03

SEE SHEET 65.03

SEE SHEET 65.01

SEE SHEET 65.01

SEE SHEET 53.02

SEE SHEET 64.01

SEE SHEET 53.01

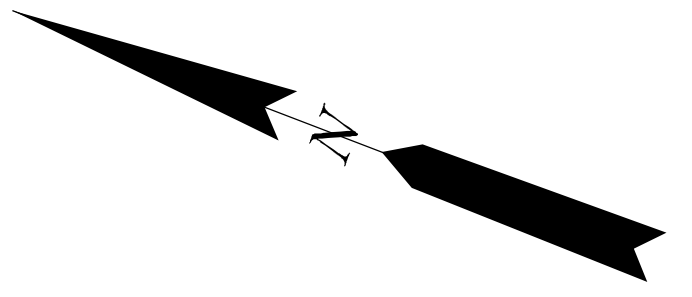
TAX MAP
MEDFORD TOWNSHIP
 BURLINGTON COUNTY, NEW JERSEY
 SCALE: 1"=100' DATE: APR. 1984
 JOHN T. BUTLER TOWNSHIP ENGINEER
 MT. LAUREL, NEW JERSEY

NOTES:
 3 DENOTES ADDRESS NUMBER

ALL ACREAGE GIVEN ON THIS MAP DOES NOT INCLUDE ROAD AREAS.
 THIS SHEET IS A DIGITIZED COPY OF THE TAX MAP ORIGINALLY PREPARED BY JOHN T. BUTLER. THE ORIGINAL IS ON FILE IN THE OFFICE OF THE TOWNSHIP ENGINEER

THIS SHEET WAS FORMALLY APPROVED ON MARCH 12, 1985 BY NAN HATHAWAY AND ASSIGNED SERIAL NUMBER 641

DATE	REVISION
3-30-11	ADDED "EXEMPTED MEDFORD TOWNSHIP"
9-25-08	DIGITIZED TAX MAP SHEET 65.02



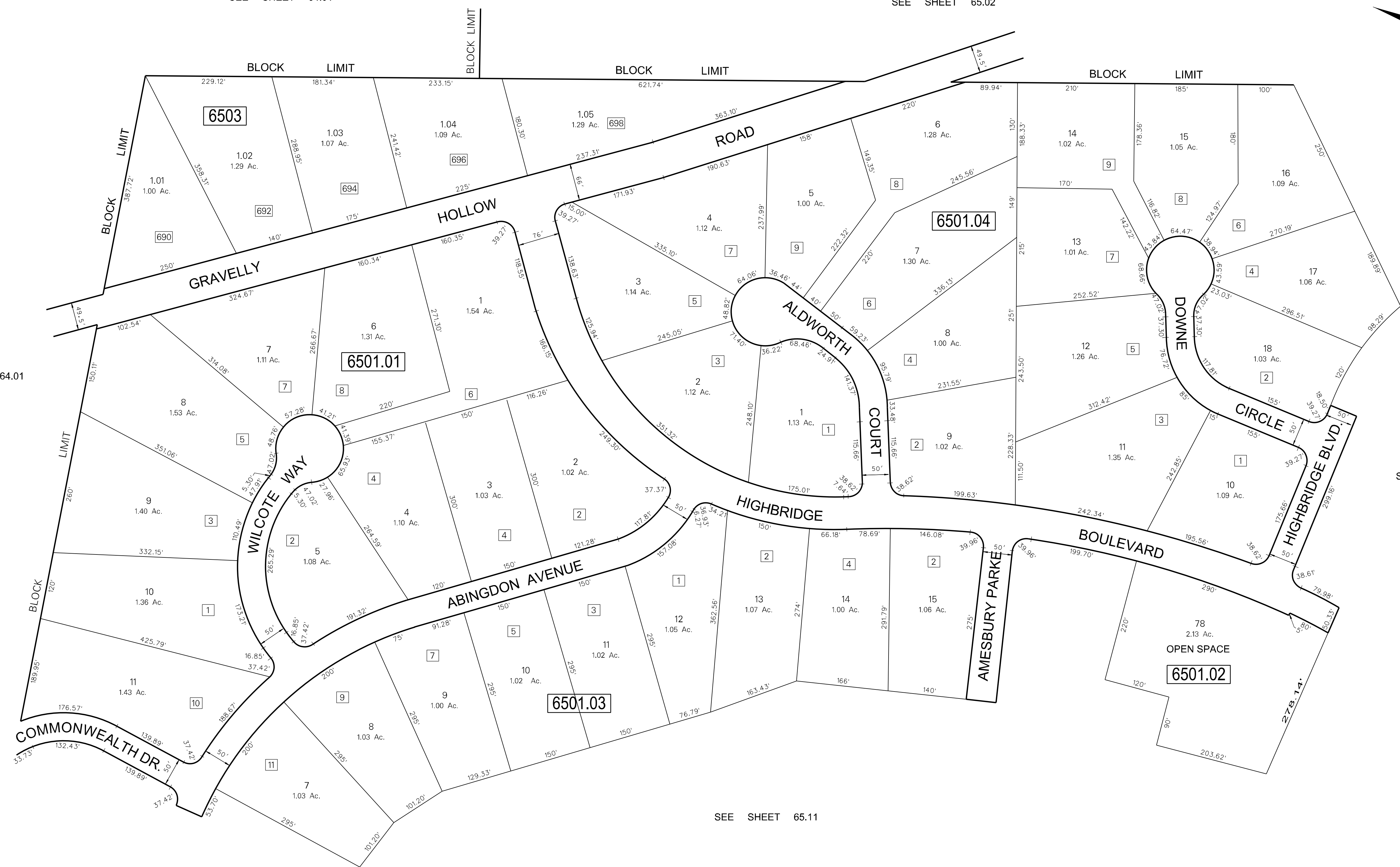
SEE SHEET 64.01

SEE SHEET 65.02

SEE SHEET 64.01

SEE SHEET 65.01

SEE SHEET 65.11



6-11-10	REVISED BLK 6501.04, LOT 6	
9-25-08	DIGITIZED TAX MAP SHEET 65.03	
	REVISION	
	DATE	

NOTES:

30 DENOTES ADDRESS NUMBER

ALL ACREAGE GIVEN ON THIS MAP DOES NOT INCLUDE ROAD AREAS.

THIS SHEET IS A DIGITIZED COPY OF THE TAX MAP ORIGINALLY PREPARED BY: HARRY O. BATEMAN. THE ORIGINAL IS ON FILE IN THE OFFICE OF THE TOWNSHIP ENGINEER

TAX MAP
MEDFORD TOWNSHIP
 BURLINGTON COUNTY, NEW JERSEY
 SCALE: 1"=100' DATE: NOV. 1986
 HARRY O. BATEMAN TOWNSHIP ENGINEER
 MT. LAUREL, NEW JERSEY

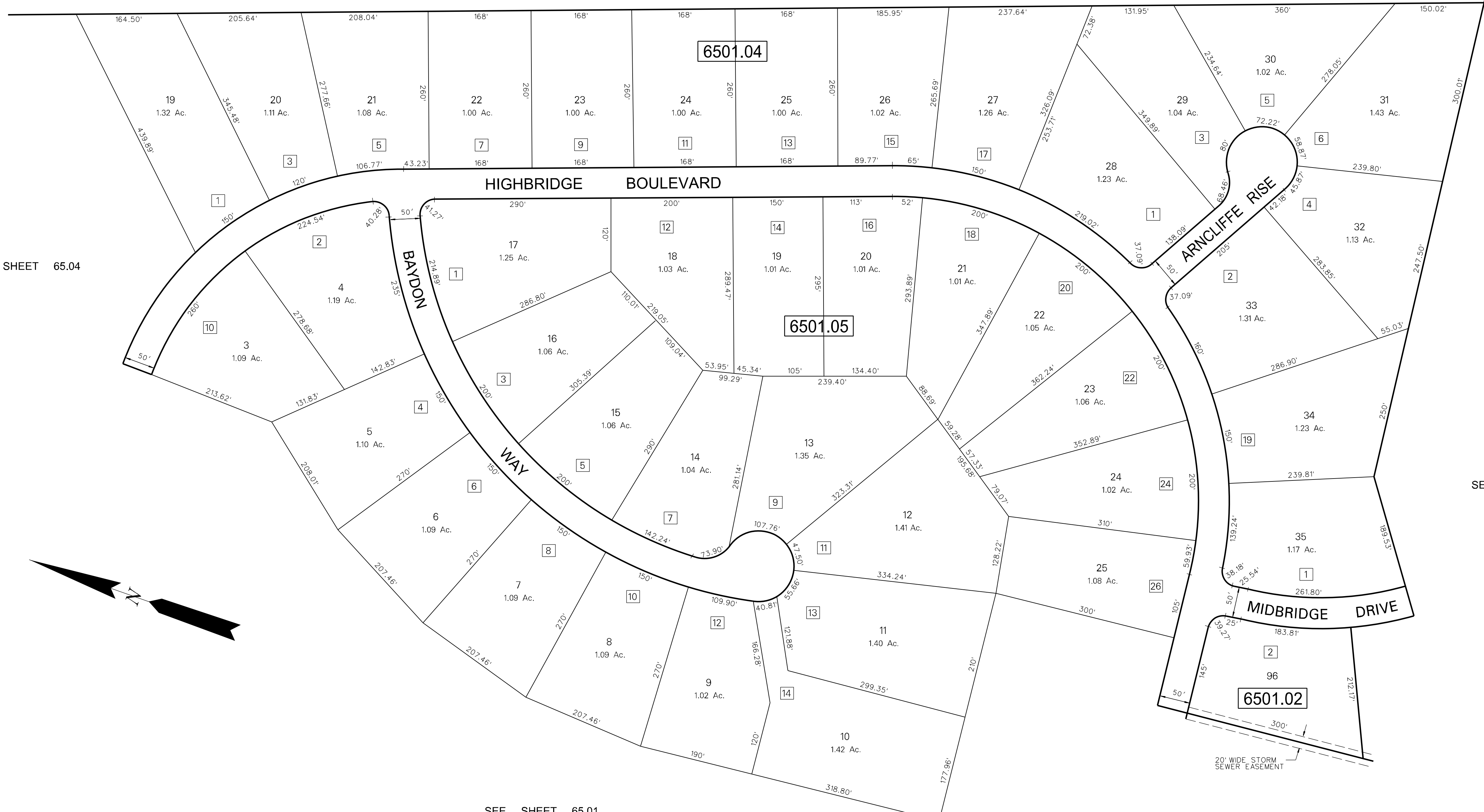
THIS SHEET WAS FORMALLY APPROVED ON MARCH 12, 1985 BY IVAN HAFTHOWITZ AND ASSIGNED SERIAL NUMBER 641

SEE SHEET 65.01

SEE SHEET 65.04

SEE SHEET 65.09

SEE SHEET 65.01



DATE	REVISION
9-25-08	DIGITIZED TAX MAP SHEET 65.04

NOTES:

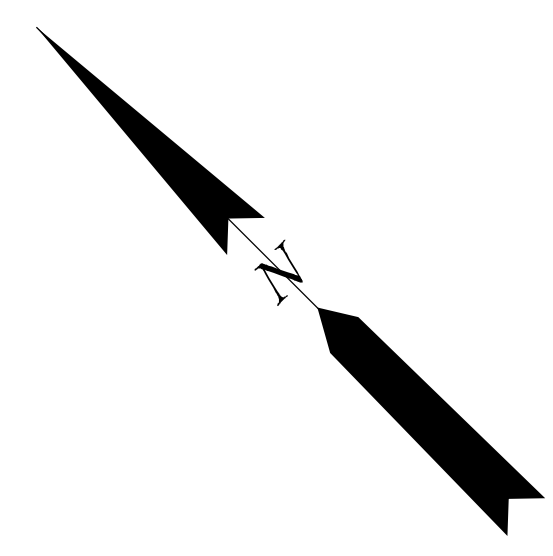
3 DENOTES ADDRESS NUMBER

ALL ACREAGE GIVEN ON THIS MAP DOES NOT INCLUDE ROAD AREAS.

THIS SHEET IS A DIGITIZED COPY OF THE TAX MAP ORIGINALLY PREPARED BY: HARRY O. BATEMAN. THE ORIGINAL IS ON FILE IN THE OFFICE OF THE TOWNSHIP ENGINEER

THIS SHEET WAS FORMALLY APPROVED ON MARCH 12, 1985 BY IVAN HAFTHOWITZ AND ASSIGNED SERIAL NUMBER 641

TAX MAP
MEDFORD TOWNSHIP
 BURLINGTON COUNTY, NEW JERSEY
 SCALE: 1"=100' DATE: NOV. 1987
 HARRY O. BATEMAN TOWNSHIP ENGINEER
 MT. LAUREL, NEW JERSEY



SEE SHEET 65.01

SEE SHEET 53.01

SEE SHEET 65.09

SEE SHEET 65.10

4-15-98 DATE
REVISION

△ DENOTES HOUSE NUMBER

NOTE:
THIS SHEET IS A DIGITIZED COPY OF THE TAX MAP ORIGINALLY PREPARED BY JOHN T. BUTLER, DATE: OCT. 1988. THE ORIGINAL APPROVED MAP IS ON FILE IN THE OFFICE OF THE TOWNSHIP ENGINEER.

NOTE:
ALL ACREAGE GIVEN ON THIS MAP DOES NOT INCLUDE ROAD AREAS.

THIS SHEET WAS FORMALLY APPROVED ON MARCH 12, 1989 BY NANCY HAFTHOMITZ AND ASSIGNED SERIAL NUMBER 641

TAX MAP MEDFORD TOWNSHIP

BURLINGTON COUNTY, NEW JERSEY
SCALE: 1"=100' DATE: OCT., 1988

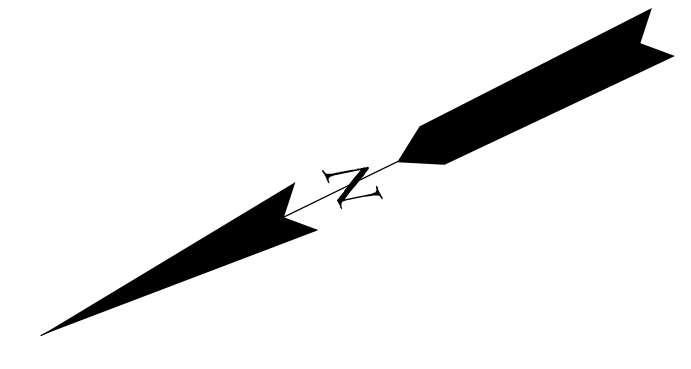
JOHN T. BUTLER
LICENSED LAND SURVEYOR No. 23938
ENVIRONMENTAL RESOLUTIONS, INC.
124 GAITHER DRIVE, SUITE 160, MT. LAUREL, NEW JERSEY

TAX MAP MEDFORD TOWNSHIP

BURLINGTON COUNTY, NEW JERSEY
SCALE: 1"=100' DATE: JAN., 1990

JOHN T. BUTLER
LICENSED LAND SURVEYOR No. 23938
ENVIRONMENTAL RESOLUTIONS, INC.
124 GAITHER DRIVE, SUITE 160, MT. LAUREL, NEW JERSEY

THIS SHEET WAS FORMALLY APPROVED ON MARCH 12, 1986
BY IVAN HAFTHOWITZ AND ASSIGNED SERIAL NUMBER 641



△ DENOTES HOUSE NUMBER

NOTE:
THIS SHEET IS A DIGITIZED COPY OF THE TAX MAP ORIGINALLY PREPARED
BY JOHN T. BUTLER, DATE: JAN., 1990. THE ORIGINAL APPROVED MAP IS ON
FILE IN THE OFFICE OF THE TOWNSHIP ENGINEER.

SEE SHEET 65.01

SEE SHEET 65.01

SEE SHEET 65.08

SEE SHEET 65.08

6501.08

41
39.813 Ac.
OPEN SPACE
HOMEOWNERS ASSOCIATION

43
0.589 Ac.
(EXEMPTED)
MEDFORD TOWNSHIP
DRAINAGE PURPOSES

42
(EXEMPTED)
.573 Ac.
MEDFORD TWP.
DRAINAGE
PURPOSES

40
9.952 Ac.

32
4.272 Ac.

31
4.153 Ac.

33
3.550 Ac.

34
1.328 Ac.

36
2.224 Ac.

37
2.198 Ac.

38
4.17 Ac.

22
2.231 Ac.

23
1.267 Ac.

24
1.238 Ac.

25
1.324 Ac.

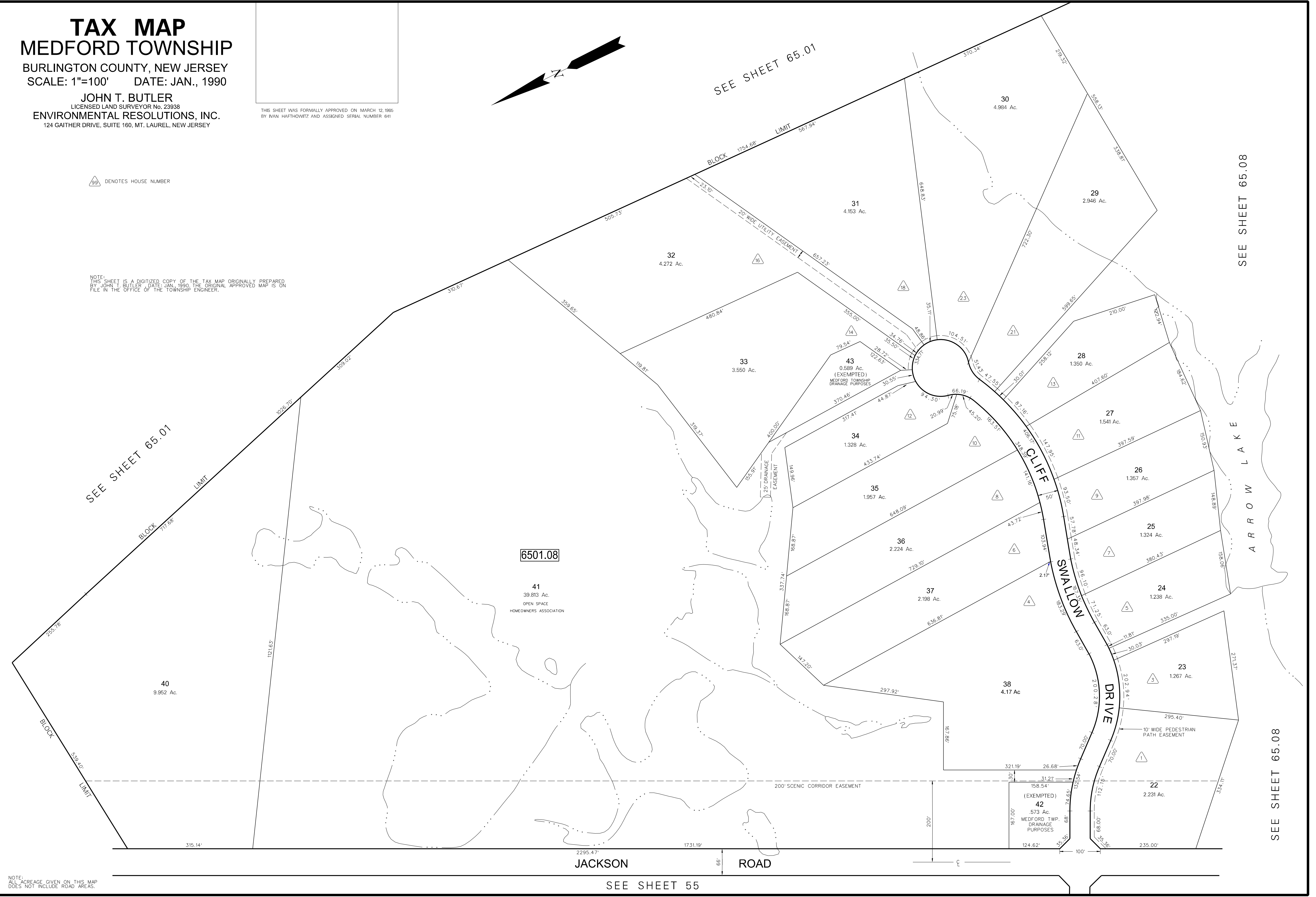
26
1.357 Ac.

27
1.541 Ac.

28
1.350 Ac.

29
2.946 Ac.

30
4.984 Ac.



DATE	REVISION
12-31-2013	BLOCK 6501.08, CONSOLIDATED LOTS 38 & 39 TO LOT 38
4-15-98	DIGITIZED TAX MAP 65.07

NOTE:
ALL ACREAGE GIVEN ON THIS MAP
DOES NOT INCLUDE ROAD AREAS.

SEE SHEET 55

CLIFF SWALLOW DRIVE

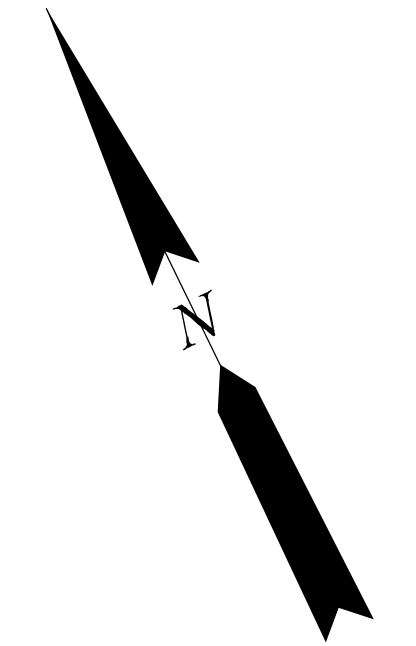
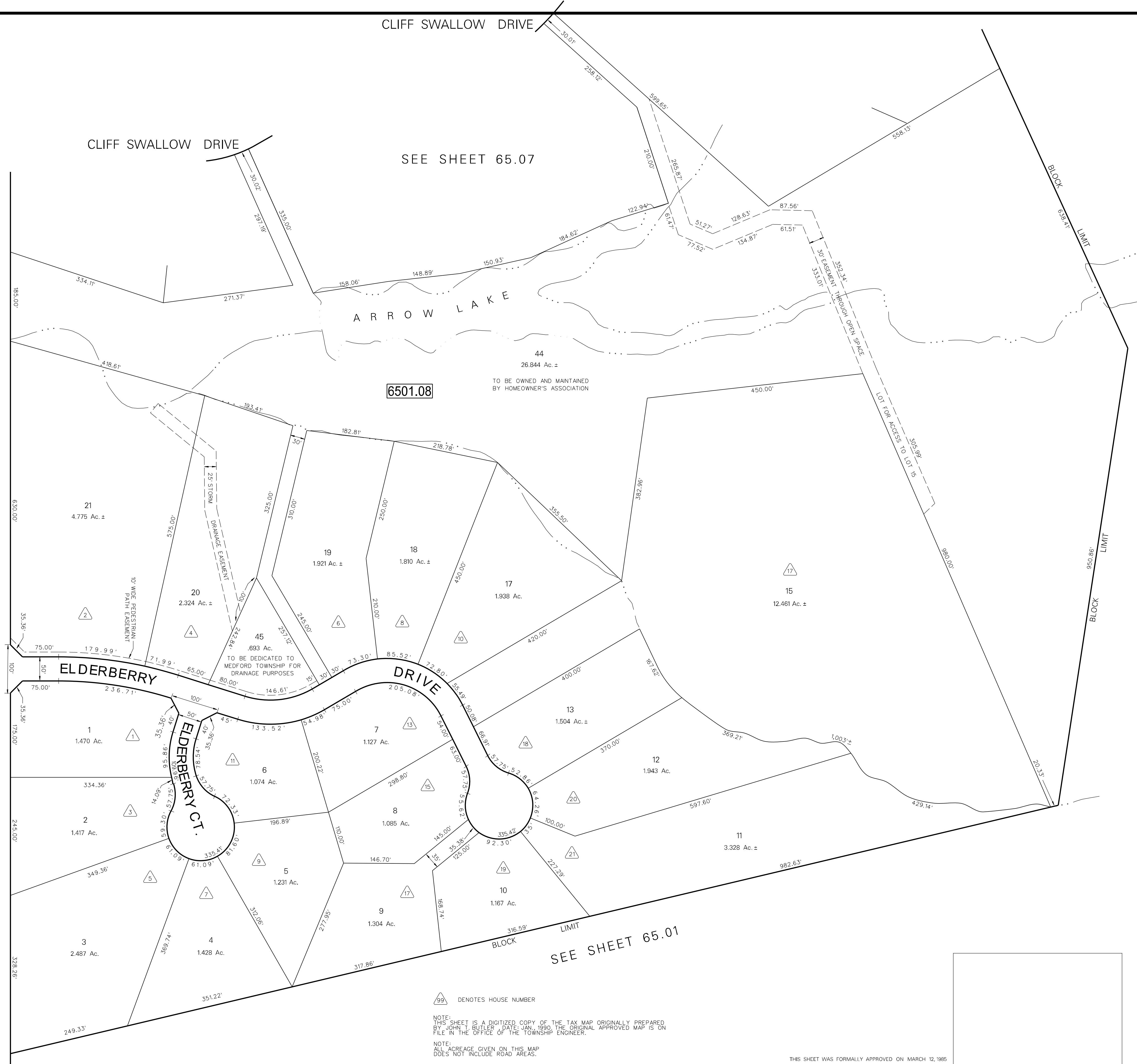
CLIFF SWALLOW DRIVE

SEE SHEET 65.07

ARROW LAKE

6501.08

TO BE OWNED AND MAINTAINED BY HOMEOWNER'S ASSOCIATION



SEE SHEET 65.01

SEE SHEET 55

SEE SHEET 65.01

99 DENOTES HOUSE NUMBER

NOTE: THIS SHEET IS A DIGITIZED COPY OF THE TAX MAP ORIGINALLY PREPARED BY JOHN T. BUTLER, DATE: JAN., 1990. THE ORIGINAL APPROVED MAP IS ON FILE IN THE OFFICE OF THE TOWNSHIP ENGINEER.

NOTE: ALL ACREAGE GIVEN ON THIS MAP DOES NOT INCLUDE ROAD AREAS.

THIS SHEET WAS FORMALLY APPROVED ON MARCH 12, 1985 BY IVAN HAFTHOWITZ AND ASSIGNED SERIAL NUMBER 641

TAX MAP
MEDFORD TOWNSHIP
 BURLINGTON COUNTY, NEW JERSEY
 SCALE: 1"=100' DATE: JAN., 1990
 JOHN T. BUTLER
 LICENSED LAND SURVEYOR No. 23938
 ENVIRONMENTAL RESOLUTIONS, INC.
 124 GAITHER DRIVE, SUITE 160, MT. LAUREL, NEW JERSEY

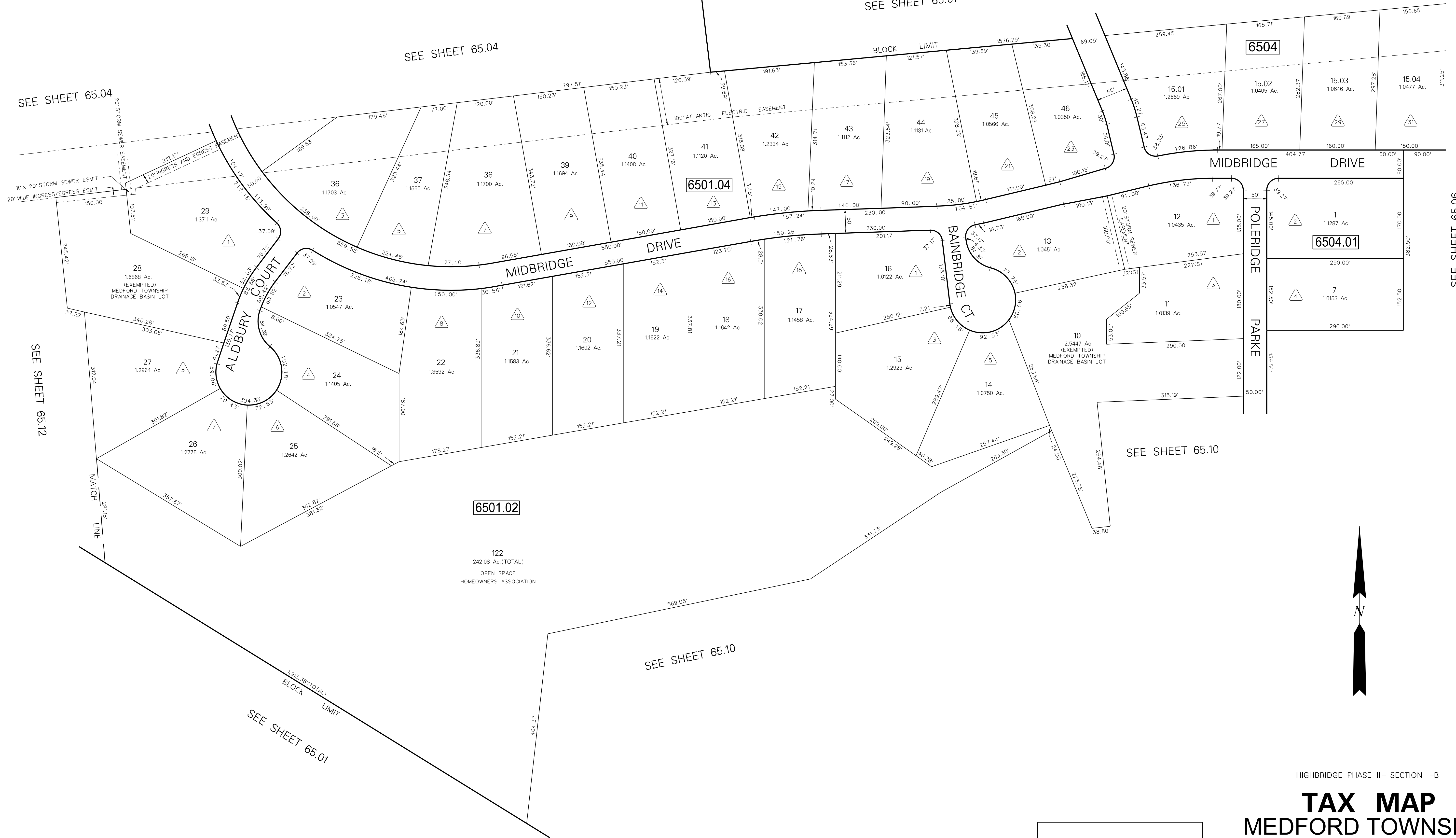
4-15-98	DATE
REVISION	
DIGITIZED TAX MAP 65.08	

SEE SHEET 65.01

SEE SHEET 65.01

SEE SHEET 65.04

SEE SHEET 65.04



SEE SHEET 65.06

SEE SHEET 65.10

SEE SHEET 65.10

SEE SHEET 65.01

SEE SHEET 65.12

HIGHBRIDGE PHASE II - SECTION I-B

TAX MAP
MEDFORD TOWNSHIP

BURLINGTON COUNTY, NEW JERSEY
 SCALE: 1"=100' DATE: JAN., 1990

JOHN T. BUTLER
 LICENSED LAND SURVEYOR No. 23938
 ENVIRONMENTAL RESOLUTIONS, INC.
 124 GAITHER DRIVE, SUITE 160, MT. LAUREL, NEW JERSEY

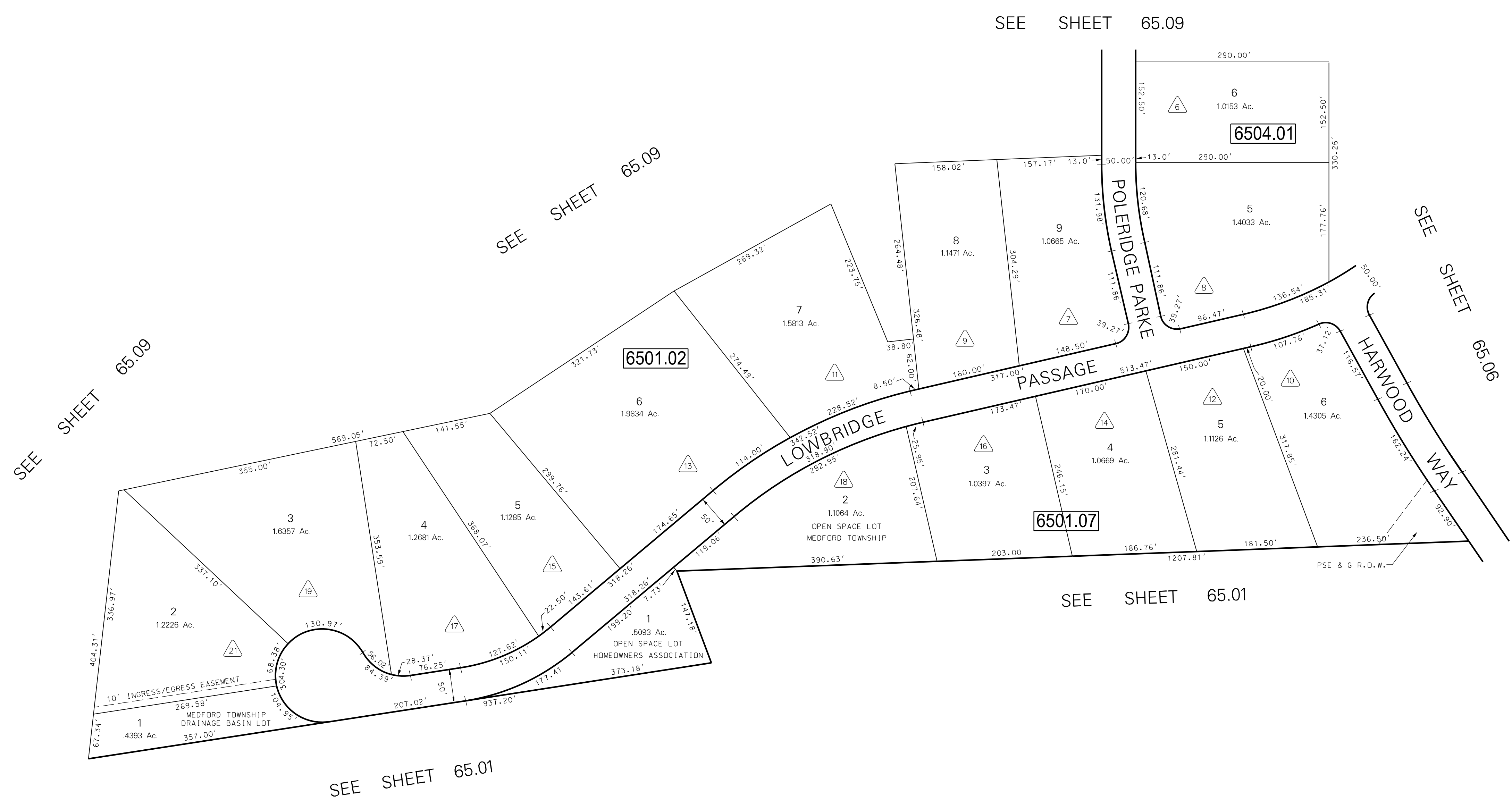
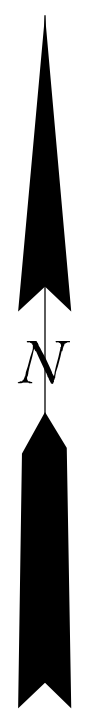
THIS SHEET WAS FORMALLY APPROVED ON MARCH 12, 1985
 BY IVAN HAFTHOWITZ AND ASSIGNED SERIAL NUMBER 641

DATE	REVISION
11-12-01	REVISED LOT 122 OF BLOCK 6501.02
4-15-98	DIGITIZED TAX MAP 65.09

98 DENOTES HOUSE NUMBER

NOTE:
 ALL ACREAGE GIVEN ON THIS MAP
 DOES NOT INCLUDE ROAD AREAS.

NOTE:
 THIS SHEET IS A DIGITIZED COPY OF THE TAX MAP ORIGINALLY PREPARED
 BY JOHN T. BUTLER DATE: JAN. 1990. THE ORIGINAL APPROVED MAP IS ON
 FILE IN THE OFFICE OF THE TOWNSHIP ENGINEER.



4-15-98	DATE
1	REVISION
CREATED TAX MAP 65.10	

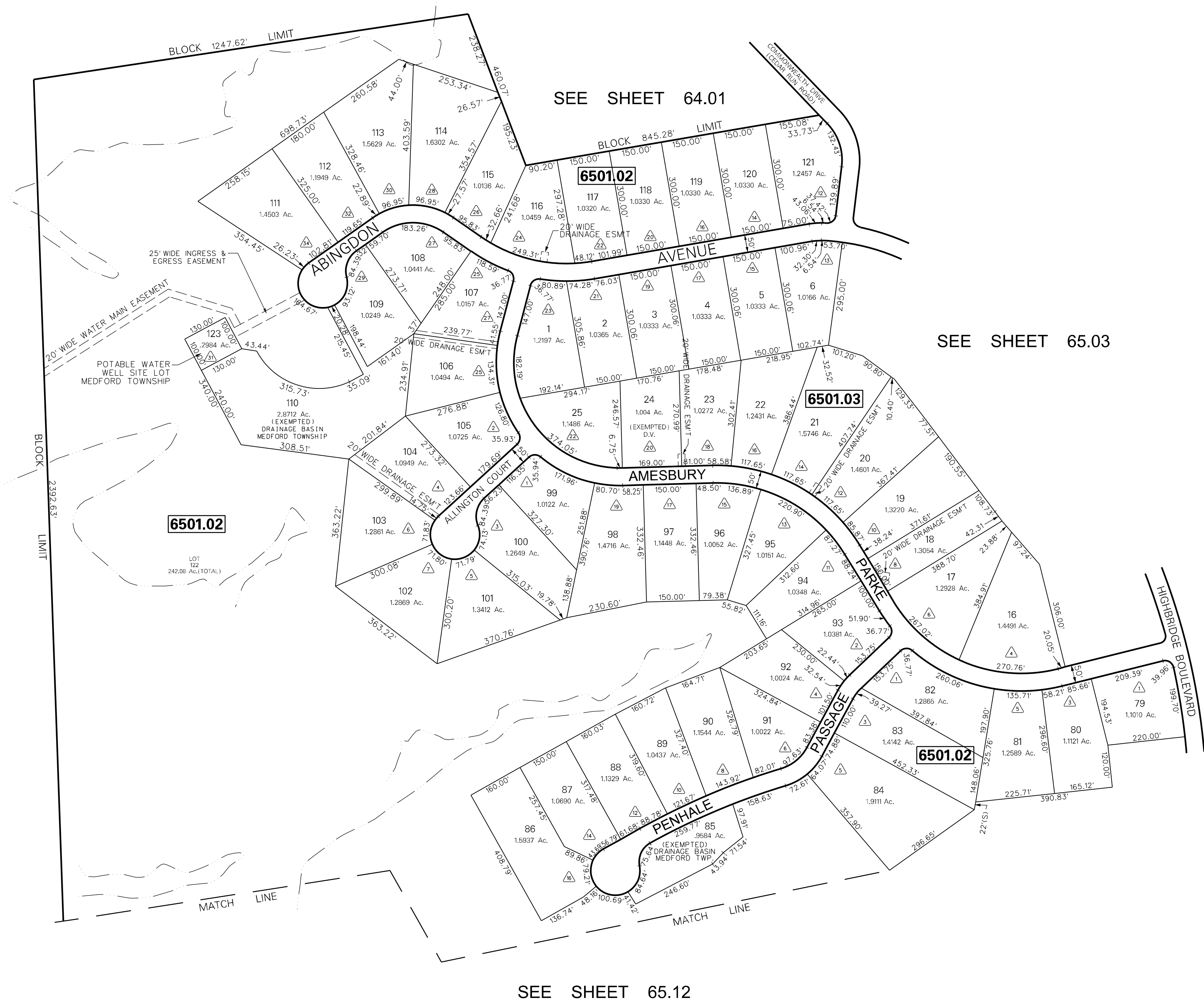
△ DENOTES HOUSE NUMBER

NOTE: THIS SHEET IS A DIGITIZED COPY OF THE TAX MAP ORIGINALLY PREPARED BY JOHN T. BUTLER, DATE: JAN., 1990. THE ORIGINAL APPROVED MAP IS ON FILE IN THE OFFICE OF THE TOWNSHIP ENGINEER.

NOTE: ALL ACRES GIVEN ON THIS MAP DOES NOT INCLUDE ROAD AREAS.

THIS SHEET WAS FORMALLY APPROVED ON MARCH 12, 1985 BY IVAN HATHOWITZ AND ASSIGNED SERIAL NUMBER 641

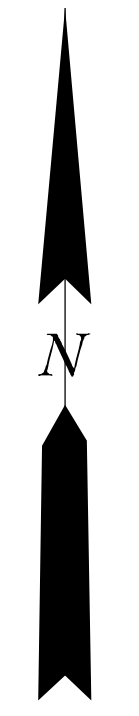
HIGHBRIDGE PHASE II - SECTION I-C
TAX MAP
MEDFORD TOWNSHIP
 BURLINGTON COUNTY, NEW JERSEY
 SCALE: 1"=100' DATE: JAN., 1990
 JOHN T. BUTLER
 LICENSED LAND SURVEYOR No. 23938
 ENVIRONMENTAL RESOLUTIONS, INC.
 124 GAITHER DRIVE, SUITE 160, MT. LAUREL, NEW JERSEY



SEE SHEET 64.01

SEE SHEET 65.03

SEE SHEET 65.12



DATE	REVISION
10/15/08	REVISED AS PER STATE REVIEW
11-12-01	REVISED LOT 122 BLOCK 6501.02
4-15-98	CREATED DIGITAL TAX MAP 65.11

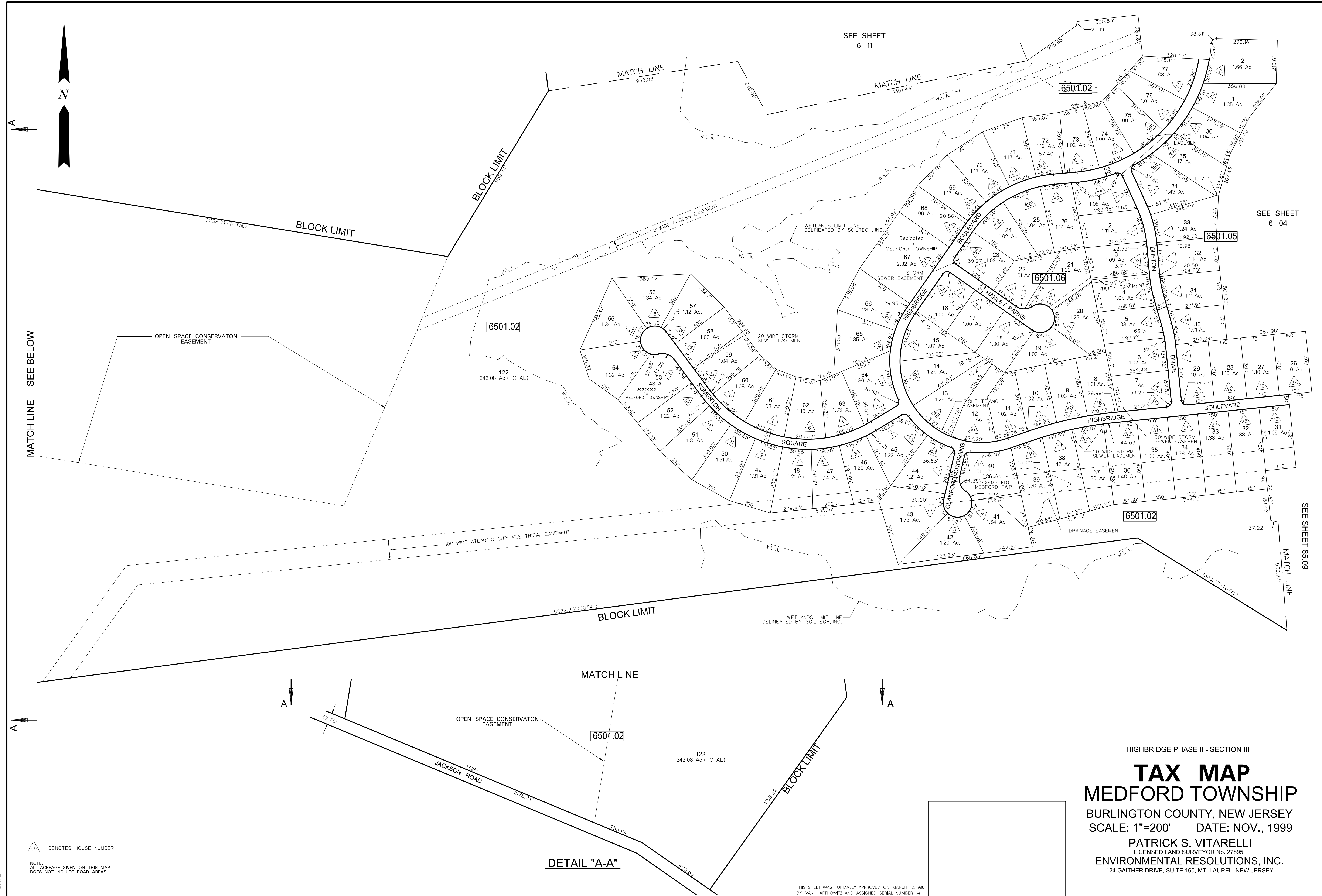
△ DENOTES HOUSE NUMBER

NOTE:
ALL ACREAGE GIVEN ON THIS MAP
DOES NOT INCLUDE ROAD AREAS.

HIGHBRIDGE PHASE II - SECTION II

TAX MAP
MEDFORD TOWNSHIP
 BURLINGTON COUNTY, NEW JERSEY
 SCALE: 1"=200' DATE: NOV., 1999
 PATRICK S. VITARELLI
 LICENSED LAND SURVEYOR No. 27895
 ENVIRONMENTAL RESOLUTIONS, INC.
 124 GATHER DRIVE, SUITE 160, MT. LAUREL, NEW JERSEY

THIS SHEET WAS FORMALLY APPROVED ON MARCH 12, 1995
 BY NAN HAFTHOWITZ AND ASSIGNED SERIAL NUMBER 641



REVISION	DATE
7-21-03	REVISED LOT 53, BLOCK 6501.02
11-12-01	REVISED LOT 122, BLOCK 6501.02
9-12-01	REVISED HOUSE NUMBERS
9-20-00	CREATED DIGITAL TAX MAP 65.12

99 DENOTES HOUSE NUMBER

NOTE: ALL ACREAGE GIVEN ON THIS MAP DOES NOT INCLUDE ROAD AREAS.

DETAIL "A-A"

THIS SHEET WAS FORMALLY APPROVED ON MARCH 12, 1995 BY IVAN HARTHOVITZ AND ASSIGNED SERIAL NUMBER 641

HIGHBRIDGE PHASE II - SECTION III
TAX MAP
MEDFORD TOWNSHIP
 BURLINGTON COUNTY, NEW JERSEY
 SCALE: 1"=200' DATE: NOV., 1999
 PATRICK S. VITARELLI
 LICENSED LAND SURVEYOR No. 27895
 ENVIRONMENTAL RESOLUTIONS, INC.
 124 GATHER DRIVE, SUITE 160, MT. LAUREL, NEW JERSEY

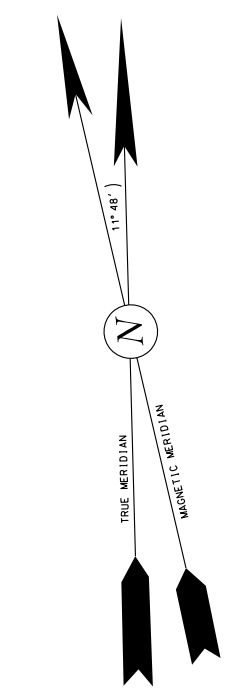
TAX MAP

TOWNSHIP OF MEDFORD

BURLINGTON COUNTY, NEW JERSEY
 SCALE: 1"=400' DATE: JAN. 1959
 B. HAROLD WILLS TOWNSHIP ENGINEER
 MT. HOLLY, NEW JERSEY

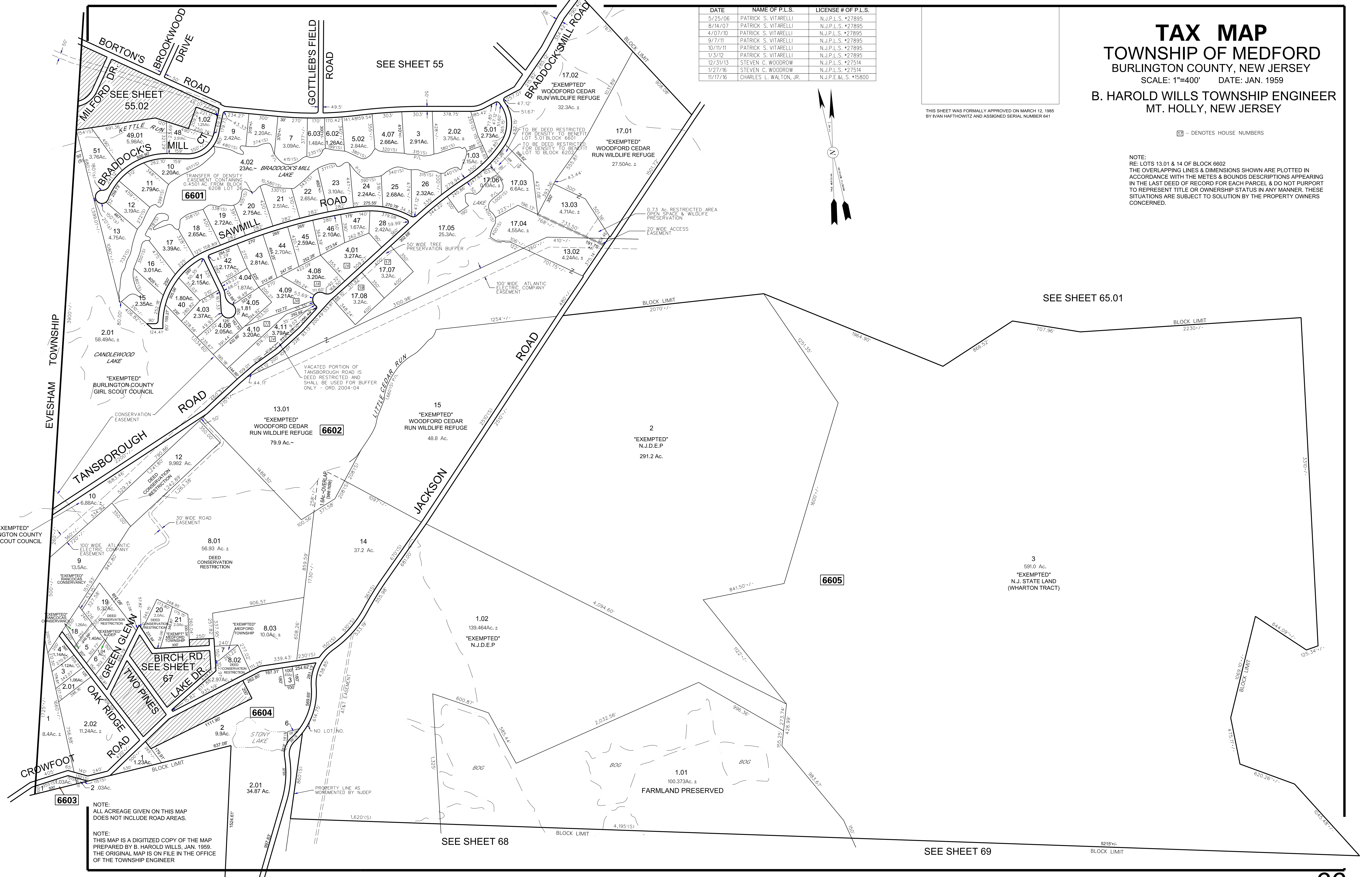
DATE	NAME OF P.L.S.	LICENSE # OF P.L.S.
5/25/06	PATRICK S. VITARELLI	N.J.P.L.S. *27895
8/14/07	PATRICK S. VITARELLI	N.J.P.L.S. *27895
4/07/10	PATRICK S. VITARELLI	N.J.P.L.S. *27895
9/7/11	PATRICK S. VITARELLI	N.J.P.L.S. *27895
10/11/11	PATRICK S. VITARELLI	N.J.P.L.S. *27895
1/3/12	PATRICK S. VITARELLI	N.J.P.L.S. *27895
12/31/13	STEVEN C. WOODROW	N.J.P.L.S. *27514
1/27/16	STEVEN C. WOODROW	N.J.P.L.S. *27514
11/17/16	CHARLES L. WALTON, JR.	N.J.P.E.&L.S. *15800

THIS SHEET WAS FORMALLY APPROVED ON MARCH 12, 1985 BY IVAN HAFTHOWITZ AND ASSIGNED SERIAL NUMBER 641



17 - DENOTES HOUSE NUMBERS

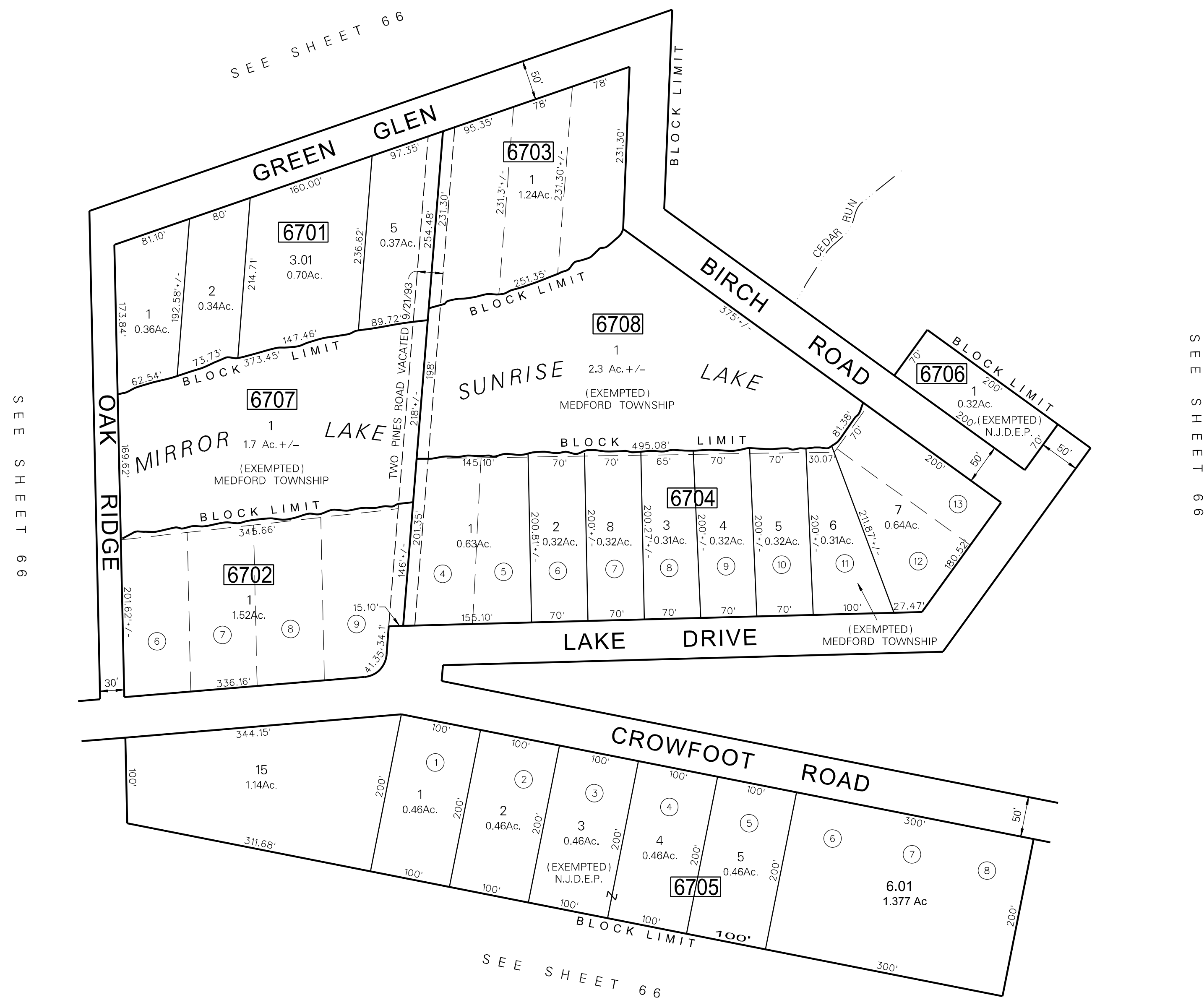
NOTE:
 RE: LOTS 13.01 & 14 OF BLOCK 6602
 THE OVERLAPPING LINES & DIMENSIONS SHOWN ARE PLOTTED IN ACCORDANCE WITH THE METES & BOUNDS DESCRIPTIONS APPEARING IN THE LAST DEED OF RECORD FOR EACH PARCEL & DO NOT PURPORT TO REPRESENT TITLE OR OWNERSHIP STATUS IN ANY MANNER. THESE SITUATIONS ARE SUBJECT TO SOLUTION BY THE PROPERTY OWNERS CONCERNED.



NOTE:
 ALL ACREAGE GIVEN ON THIS MAP DOES NOT INCLUDE ROAD AREAS.

NOTE:
 THIS MAP IS A DIGITIZED COPY OF THE MAP PREPARED BY B. HAROLD WILLS, JAN. 1959. THE ORIGINAL MAP IS ON FILE IN THE OFFICE OF THE TOWNSHIP ENGINEER

5215'±
 BLOCK LIMIT



SEE SHEET 66

DATE	NAME OF P.L.S.	LICENSE # OF P.L.S.
12/03/07	PATRICK S. VITARELLI	N.J.P.L.S. #27895
5/19/08	PATRICK S. VITARELLI	N.J.P.L.S. #27895
12/31/12	STEVEN C. WOODROW	N.J.P.L.S. #27514
12/31/13	STEVEN C. WOODROW	N.J.P.L.S. #27514

NOTE:
ALL ACREAGE GIVEN ON THIS MAP DOES NOT INCLUDE ROAD AREAS.

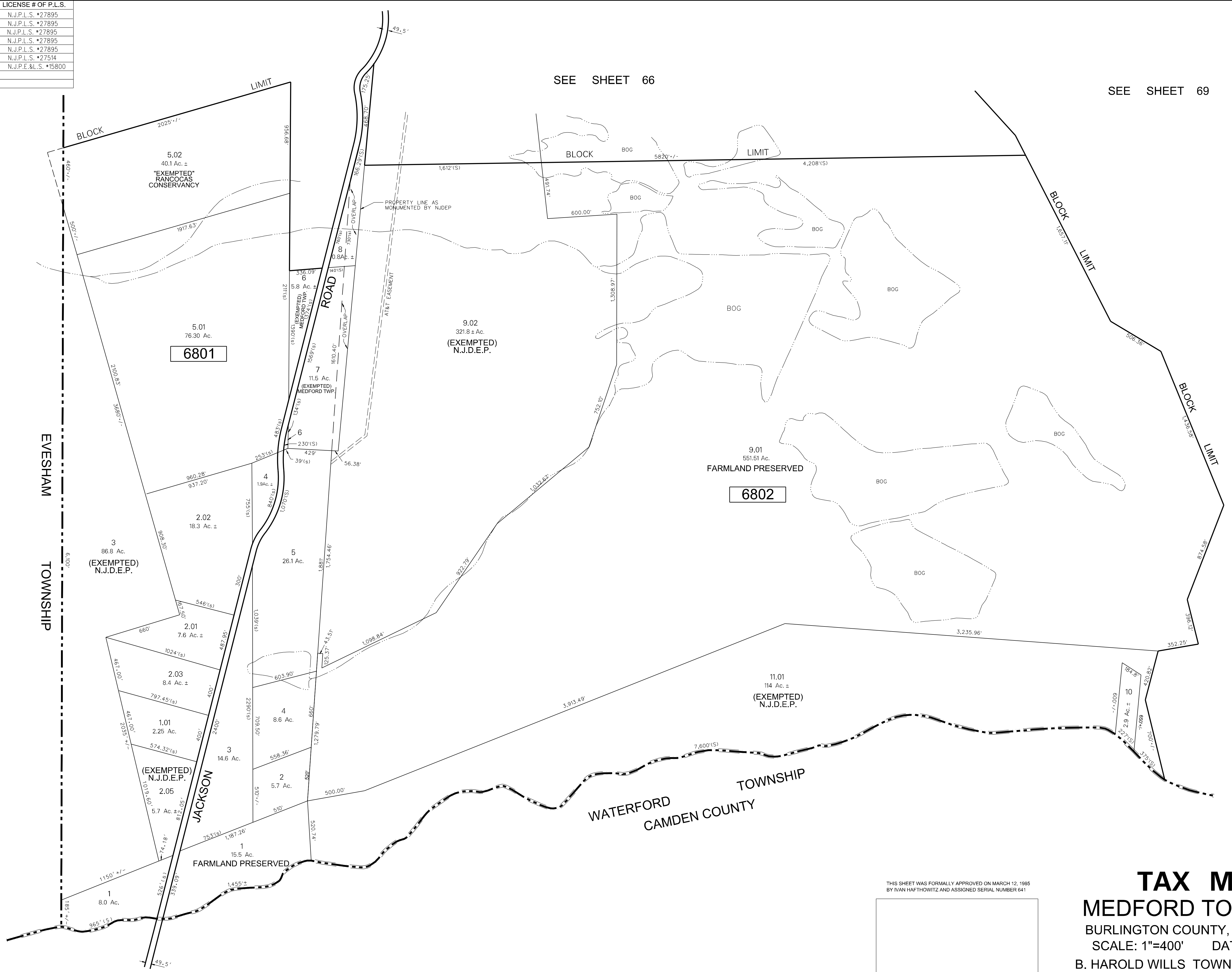
NOTE:
THE ENCIRCLED NOS. & LETTERS ARE LOT DESIGNATIONS SUNRISE LAKES, PLAN 1.

THIS SHEET IS A DIGITIZED COPY OF THE TAX MAP ORIGINALLY PREPARED BY B. HAROLD WILLS THE ORIGINAL IS ON FILE IN THE OFFICE OF THE TOWNSHIP ENGINEER

THIS SHEET WAS FORMALLY APPROVED ON MARCH 12, 1995 BY IVAN HATHOWITZ AND ASSIGNED SERIAL NUMBER 641


TAX MAP
MEDFORD TOWNSHIP
 BURLINGTON COUNTY, NEW JERSEY
 SCALE: 1"=100' DATE: JAN., 1959
 B. HAROLD WILLS TOWNSHIP ENGINEER
 MT. HOLLY, NEW JERSEY

DATE	NAME OF P.L.S.	LICENSE # OF P.L.S.
5/25/06	PATRICK S. VITARELLI	N.J.P.L.S. #27895
8/14/07	PATRICK S. VITARELLI	N.J.P.L.S. #27895
4/07/10	PATRICK S. VITARELLI	N.J.P.L.S. #27895
9/7/11	PATRICK S. VITARELLI	N.J.P.L.S. #27895
10/11/11	PATRICK S. VITARELLI	N.J.P.L.S. #27895
12/31/13	STEVEN C. WOODROW	N.J.P.L.S. #27514
11/17/16	CHARLES L. WALTON, JR.	N.J.P.E.&L.S. #15800



SEE SHEET 66

SEE SHEET 69



DATE	REVISION
10-11-11	BRICK ENT. SUBDIVISION 6802 9.01 9.02
9-09-11	ADDED "EXEMPTED" RANCOCAS CONSERVANCY
6-02-11	REVISED LOT NUMBER & ACREAGE BLK 6802, LOT 3
9-25-08	DIGITIZED TAX MAP SHEET 68

NOTES:
 [] DENOTES ADDRESS NUMBER

ALL ACREAGE GIVEN ON THIS MAP DOES NOT INCLUDE ROAD AREAS.

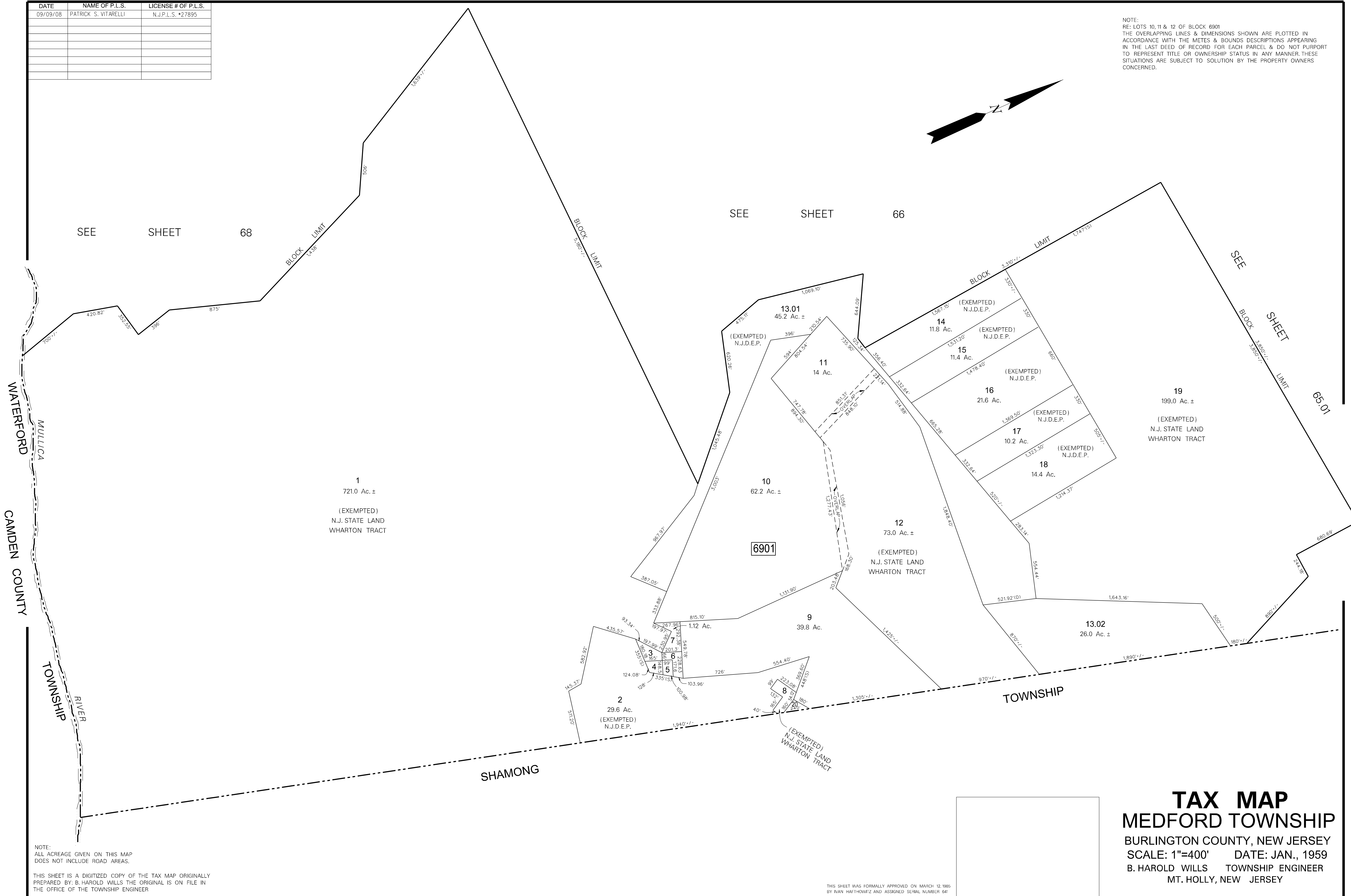
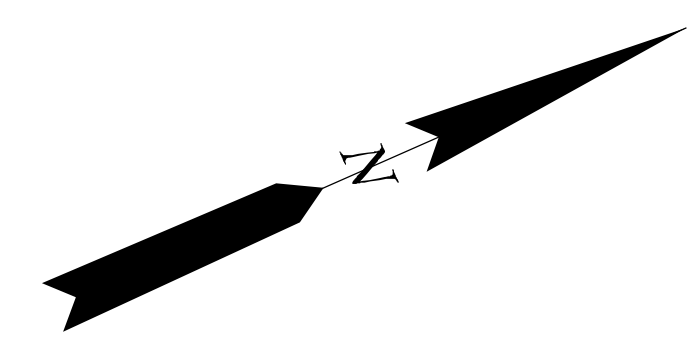
THIS SHEET IS A DIGITIZED COPY OF THE TAX MAP ORIGINALLY PREPARED BY: B. HAROLD WILLS. THE ORIGINAL IS ON FILE IN THE OFFICE OF THE TOWNSHIP ENGINEER

THIS SHEET WAS FORMALLY APPROVED ON MARCH 12, 1985 BY IVAN HAFTHOWITZ AND ASSIGNED SERIAL NUMBER 641

TAX MAP
MEDFORD TOWNSHIP
 BURLINGTON COUNTY, NEW JERSEY
 SCALE: 1"=400' DATE: JAN. 1959
 B. HAROLD WILLS TOWNSHIP ENGINEER
 MT. HOLLY, NEW JERSEY

DATE	NAME OF P.L.S.	LICENSE # OF P.L.S.
09/09/08	PATRICK S. VITARELLI	N.J.P.L.S. *27895

NOTE:
 RE: LOTS 10,11 & 12 OF BLOCK 6901
 THE OVERLAPPING LINES & DIMENSIONS SHOWN ARE PLOTTED IN ACCORDANCE WITH THE METES & BOUNDS DESCRIPTIONS APPEARING IN THE LAST DEED OF RECORD FOR EACH PARCEL & DO NOT PURPORT TO REPRESENT TITLE OR OWNERSHIP STATUS IN ANY MANNER, THESE SITUATIONS ARE SUBJECT TO SOLUTION BY THE PROPERTY OWNERS CONCERNED.



NOTE:
 ALL ACREAGE GIVEN ON THIS MAP
 DOES NOT INCLUDE ROAD AREAS.

THIS SHEET IS A DIGITIZED COPY OF THE TAX MAP ORIGINALLY
 PREPARED BY: B. HAROLD WILLS THE ORIGINAL IS ON FILE IN
 THE OFFICE OF THE TOWNSHIP ENGINEER

THIS SHEET WAS FORMALLY APPROVED ON MARCH 12, 2005
 BY IVAN HAFIHOWITZ AND ASSIGNED SERIAL NUMBER 647

TAX MAP
MEDFORD TOWNSHIP
 BURLINGTON COUNTY, NEW JERSEY
 SCALE: 1"=400' DATE: JAN., 1959
 B. HAROLD WILLS TOWNSHIP ENGINEER
 MT. HOLLY, NEW JERSEY